HMON for leslie13l.2018101318_testpost FCT 00hr domain=d3

cdsfc Min=1.1e-05 Max=0.0399998

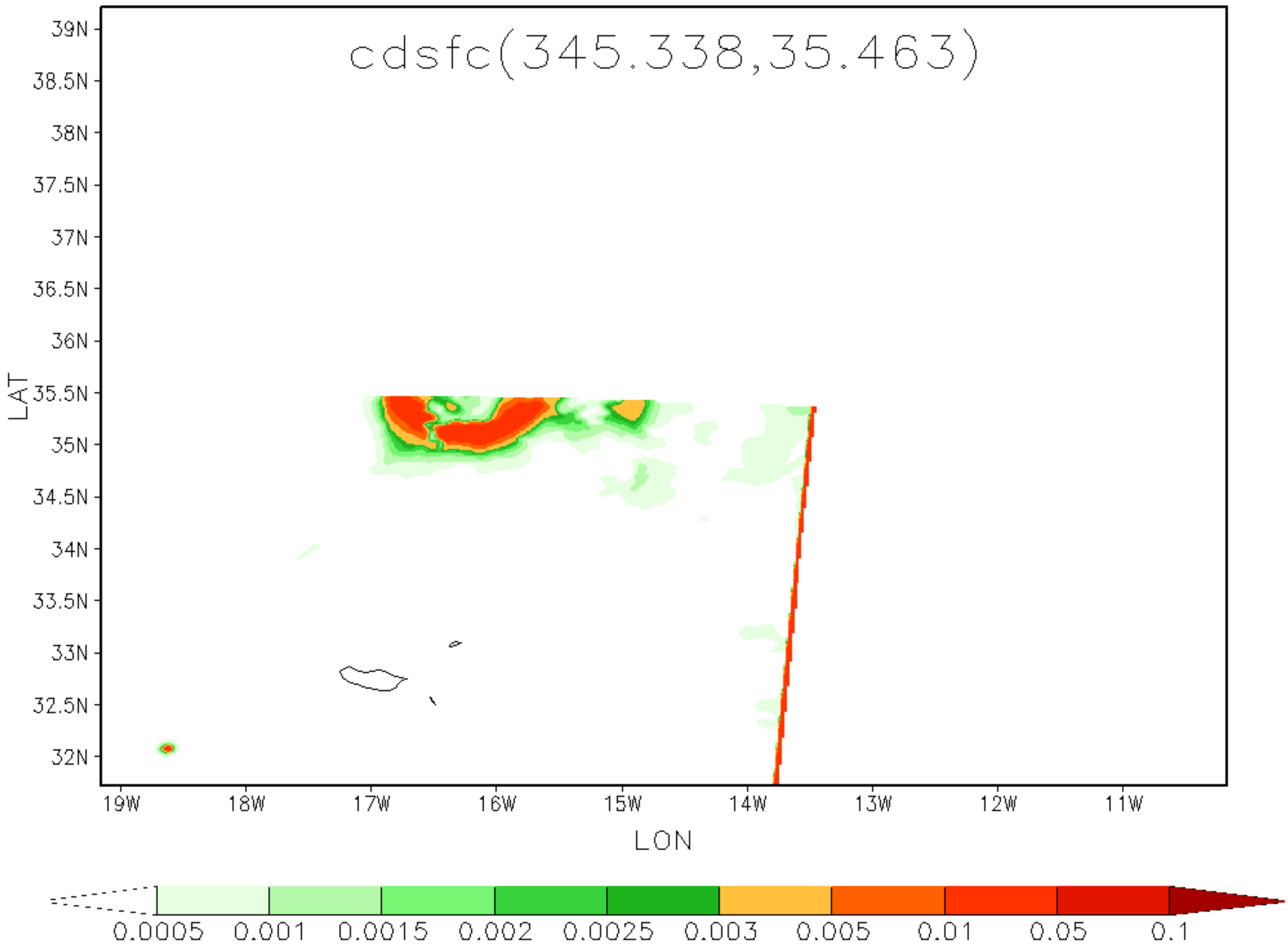

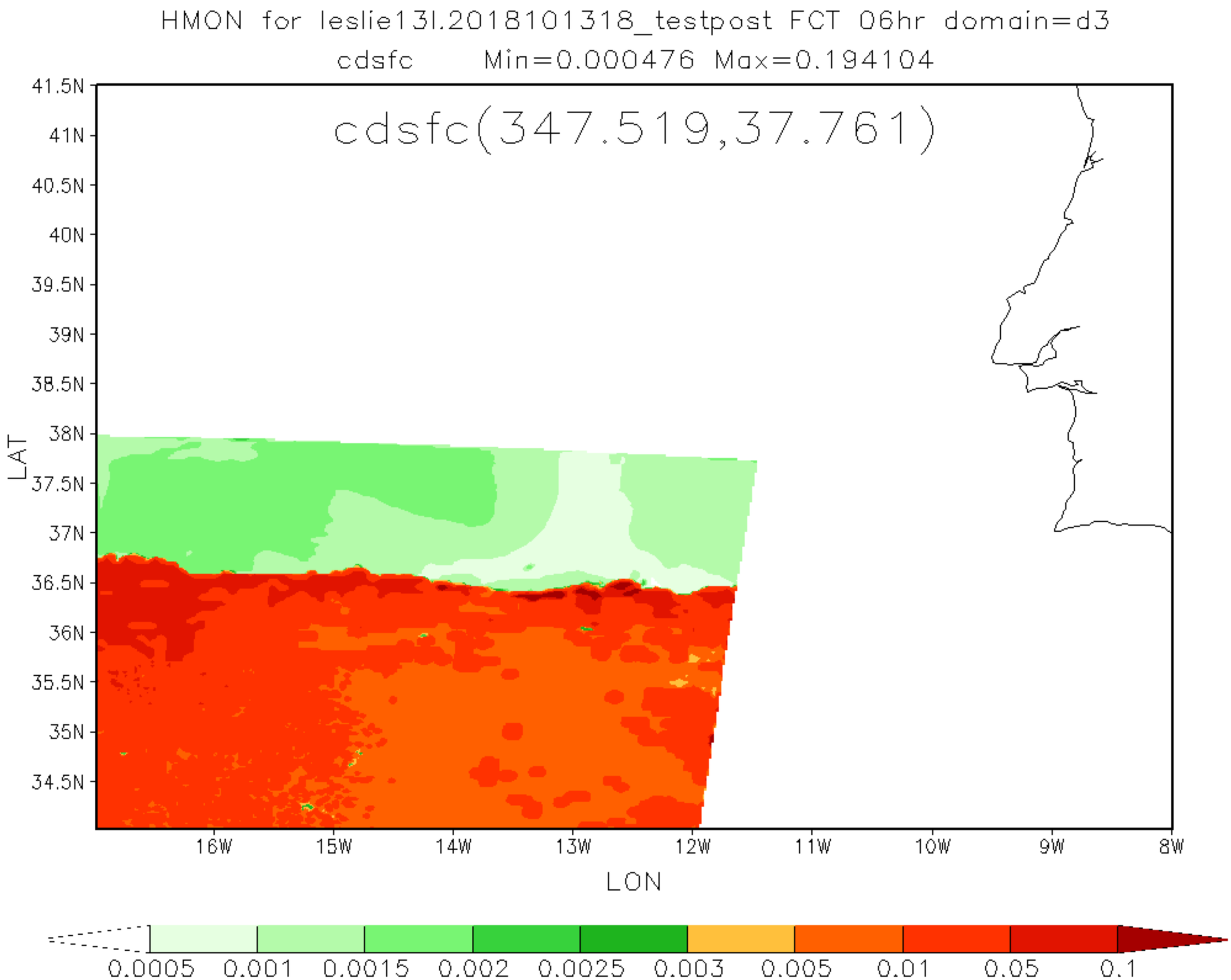
HMON for leslie13l.2018101318_testpost FCT 06hr domain=d3
cdsfc Min=0.000476 Max=0.194104
cdsfc(347.519,37.761)
41.5N
41N
40.5N
40N
39.5N
39N
38.5N
38N
37.5N
37N
36.5N
36N
35.5N
35N
34.5N
LAT
16W
15W
14W
13W
12W
11W
10W
9W
8W
LON
0.0005
0.001
0.0015
0.002
0.0025
0.003
0.005
0.01
0.05
0.1

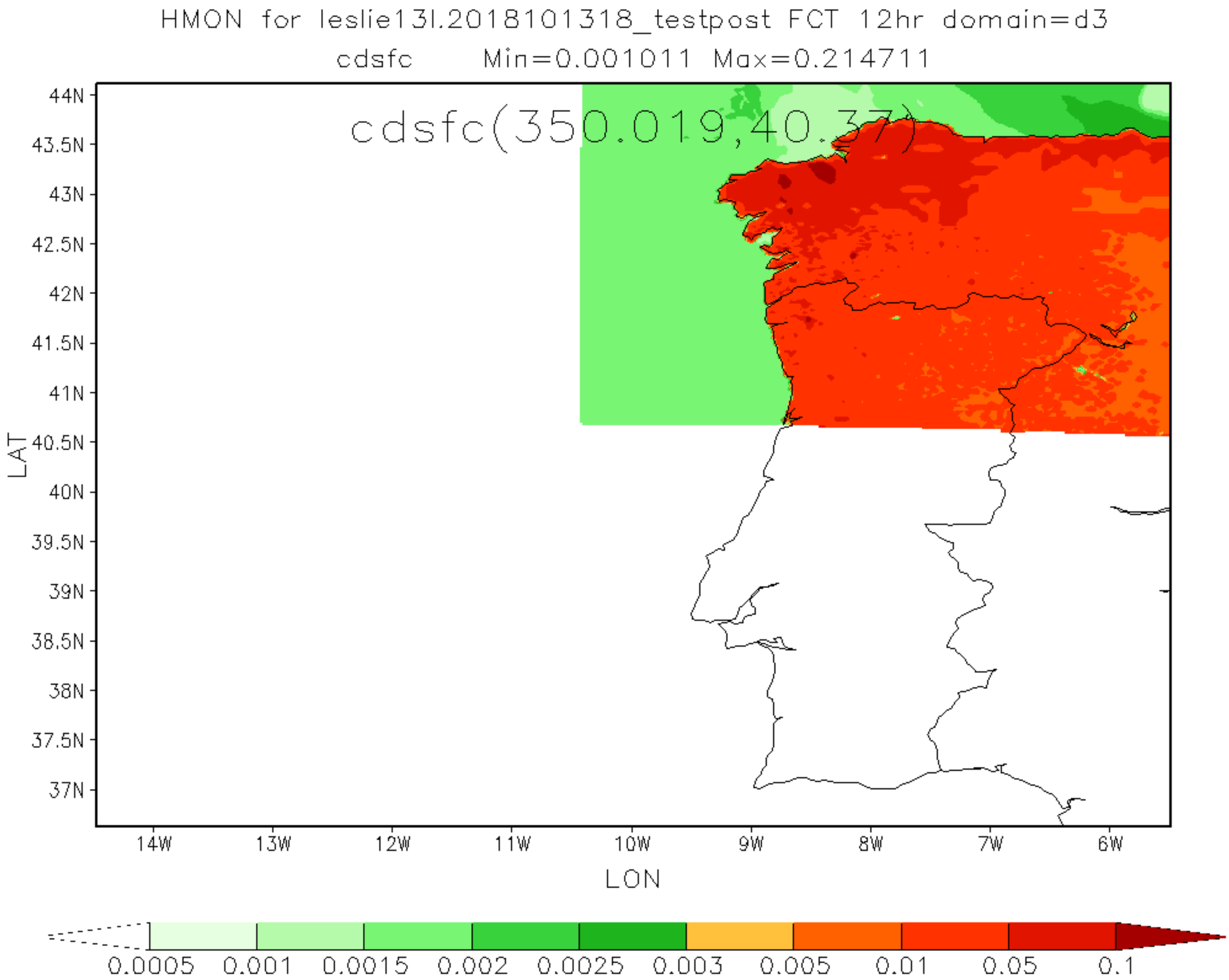
HMON for leslie13l.2018101318_testpost FCT 12hr domain=d3
cdsfc Min=0.001011 Max=0.214711
cdsfc(350.019,40.37)
44N
43.5N
43N
42.5N
42N
41.5N
41N
40.5N
40N
39.5N
39N
38.5N
38N
37.5N
37N
LAT
14W
13W
12W
11W
10W
9W
8W
7W
6W
LON
0.0005
0.001
0.0015
0.002
0.0025
0.003
0.005
0.01
0.05
0.1

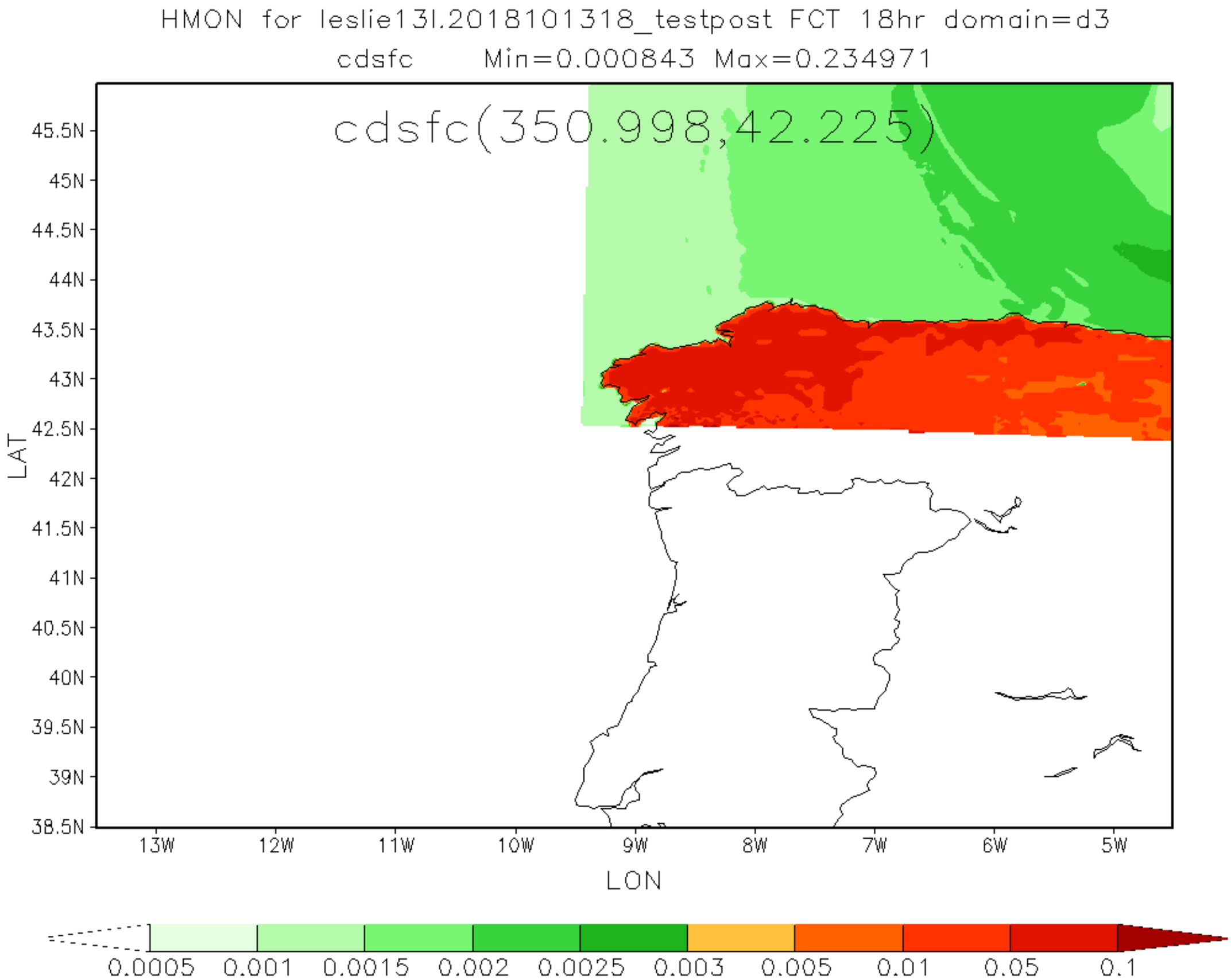
HMON for leslie13l.2018101318_testpost FCT 18hr domain=d3
cdsfc Min=0.000843 Max=0.234971
cdsfc(350.998,42.225)
45.5N
45N
44.5N
44N
43.5N
43N
42.5N
42N
41.5N
41N
40.5N
40N
39.5N
39N
38.5N
LAT
13W
12W
11W
10W
9W
8W
7W
6W
5W
LON
0.0005
0.001
0.0015
0.002
0.0025
0.003
0.005
0.01
0.05
0.1

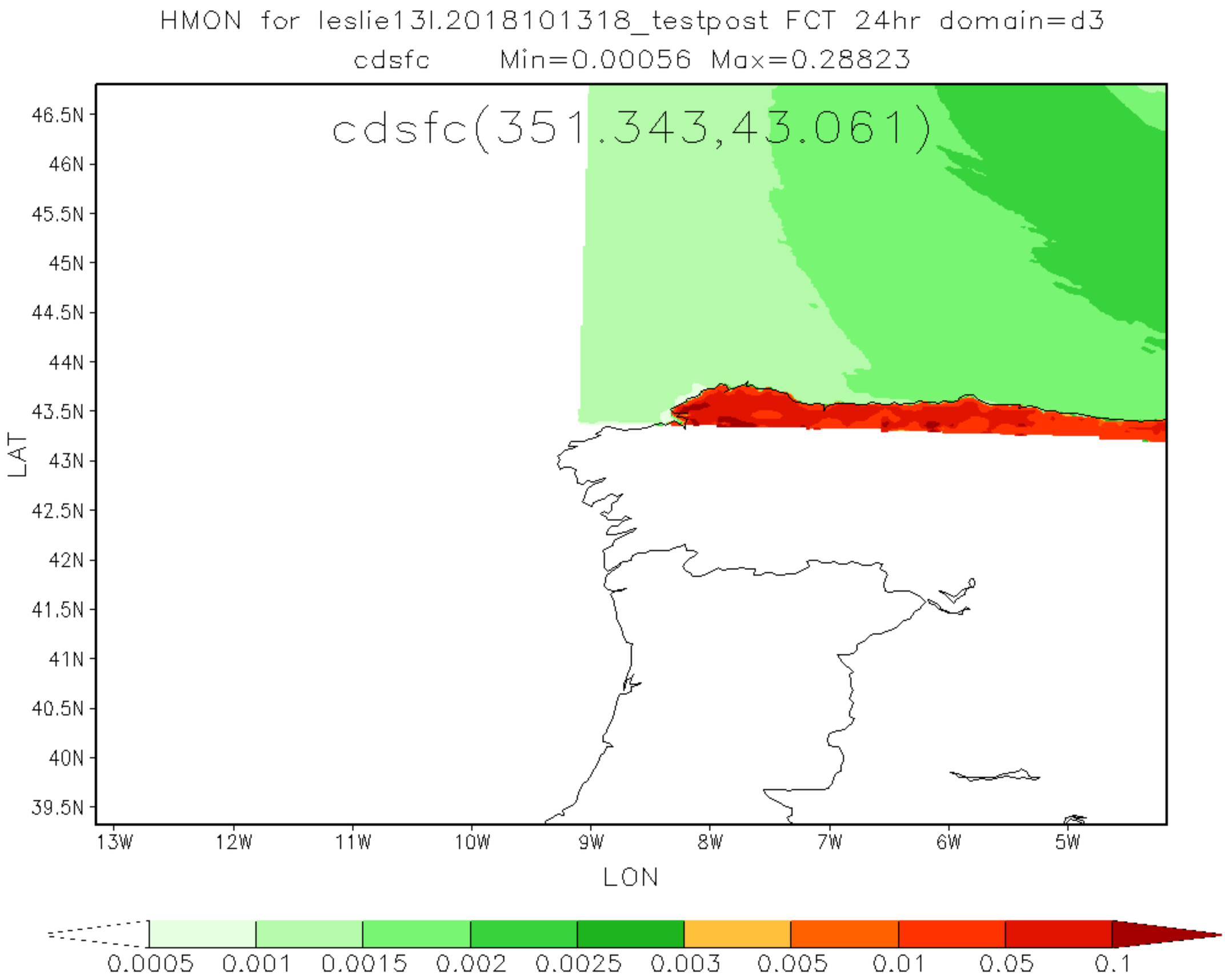
HMON for leslie13l.2018101318_testpost FCT 24hr domain=d3
cdsfc Min=0.00056 Max=0.28823
cdsfc(351.343,43.061)
46.5N
46N
45.5N
45N
44.5N
44N
43.5N
43N
42.5N
42N
41.5N
41N
40.5N
40N
39.5N
LAT
13W
12W
11W
10W
9W
8W
7W
6W
5W
LON
0.0005
0.001
0.0015
0.002
0.0025
0.003
0.005
0.01
0.05
0.1

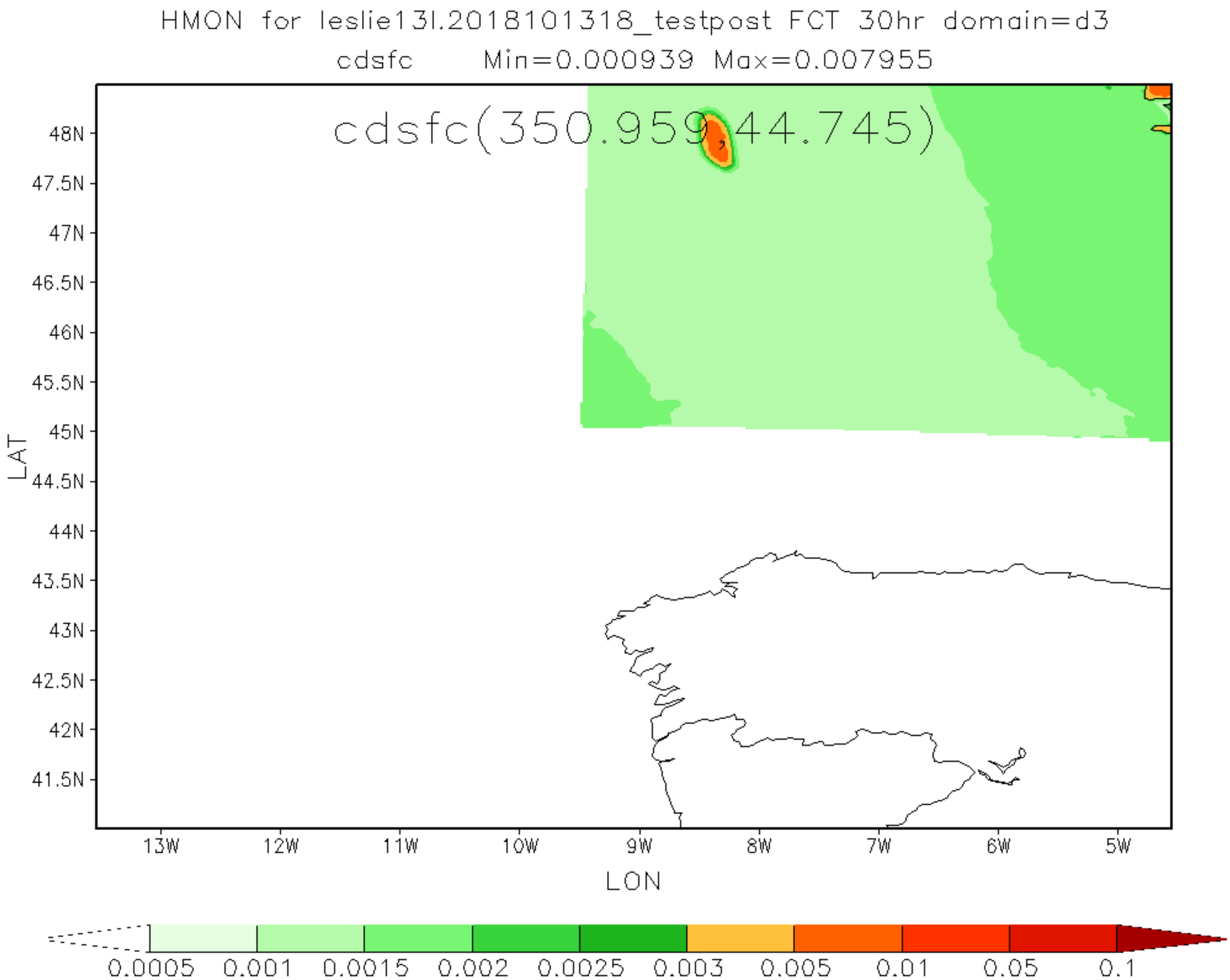
HMON for leslie13l.2018101318_testpost FCT 30hr domain=d3
cdsfc Min=0.000939 Max=0.007955
cdsfc(350.959,44.745)
48N
47.5N
47N
46.5N
46N
45.5N
45N
44.5N
44N
43.5N
43N
42.5N
42N
41.5N
LAT
13W
12W
11W
10W
9W
8W
7W
6W
5W
LON
0.0005
0.001
0.0015
0.002
0.0025
0.003
0.005
0.01
0.05
0.1

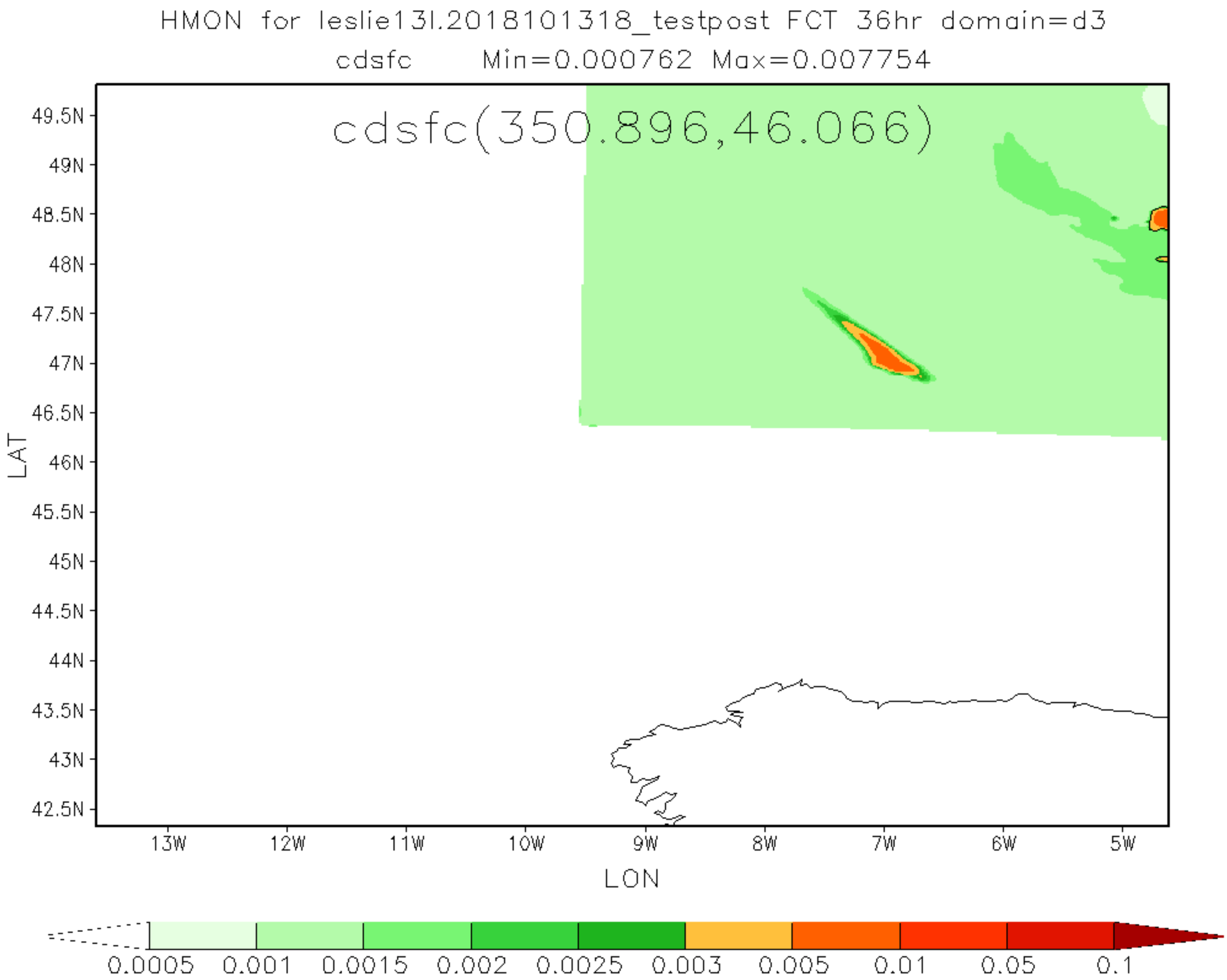
HMON for leslie13l.2018101318_testpost FCT 36hr domain=d3
cdsfc Min=0.000762 Max=0.007754
cdsfc(350.896,46.066)
49.5N
49N
48.5N
48N
47.5N
47N
46.5N
46N
45.5N
45N
44.5N
44N
43.5N
43N
42.5N
LAT
13W
12W
11W
10W
9W
8W
7W
6W
5W
LON
0.0005
0.001
0.0015
0.002
0.0025
0.003
0.005
0.01
0.05
0.1

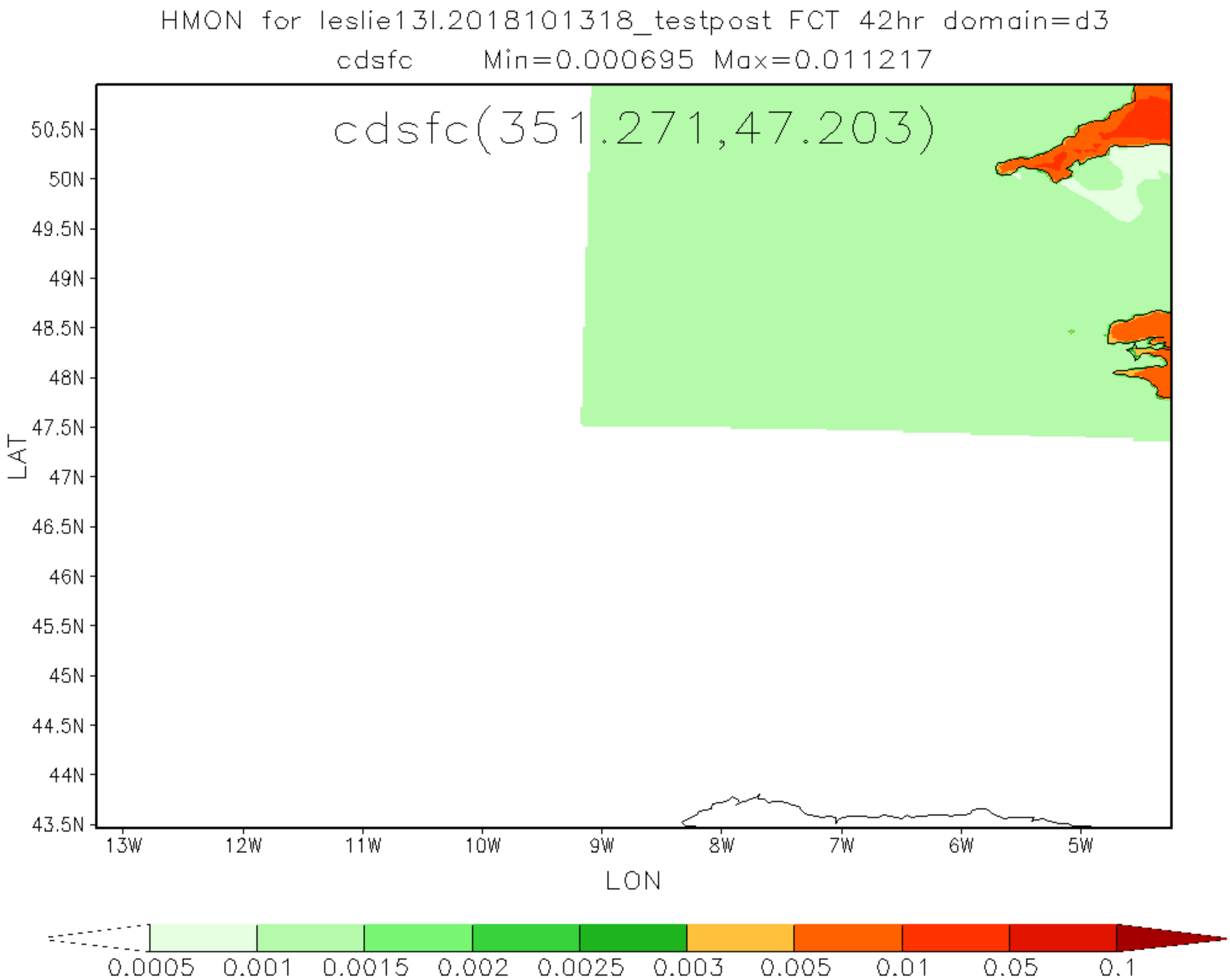
HMON for leslie13l.2018101318_testpost FCT 42hr domain=d3
cdsfc Min=0.000695 Max=0.011217
cdsfc(351.271,47.203)
50.5N
50N
49.5N
49N
48.5N
48N
47.5N
47N
46.5N
46N
45.5N
45N
44.5N
44N
43.5N
LAT
13W
12W
11W
10W
9W
8W
7W
6W
5W
LON
0.0005
0.001
0.0015
0.002
0.0025
0.003
0.005
0.01
0.05
0.1

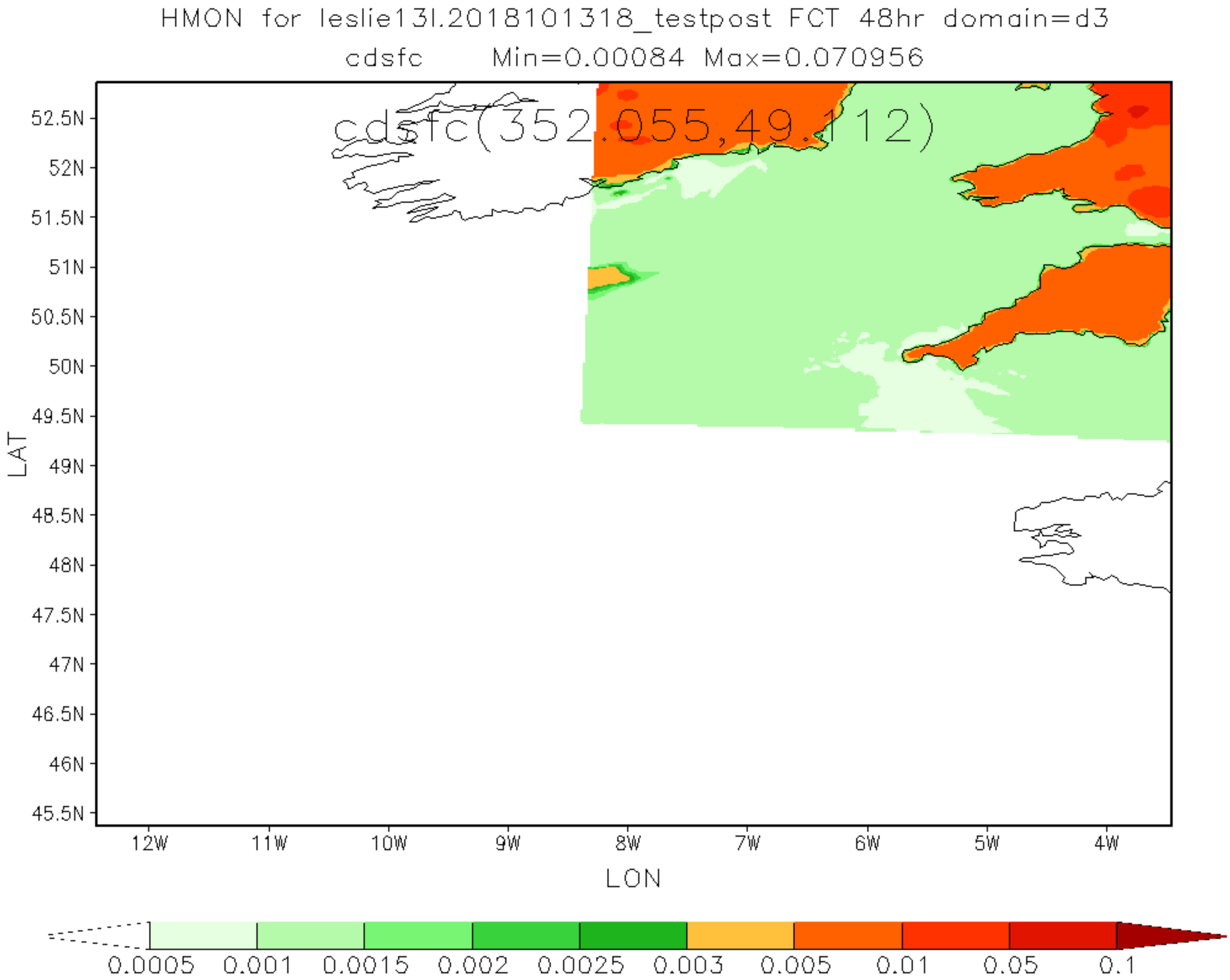
HMON for leslie13l.2018101318_testpost FCT 48hr domain=d3
cdsfc Min=0.00084 Max=0.070956
cdsfc(352.055,49.112)
52.5N
52N
51.5N
51N
50.5N
50N
49.5N
49N
48.5N
48N
47.5N
47N
46.5N
46N
45.5N
LAT
12W
11W
10W
9W
8W
7W
6W
5W
4W
LON
0.0005
0.001
0.0015
0.002
0.0025
0.003
0.005
0.01
0.05
0.1

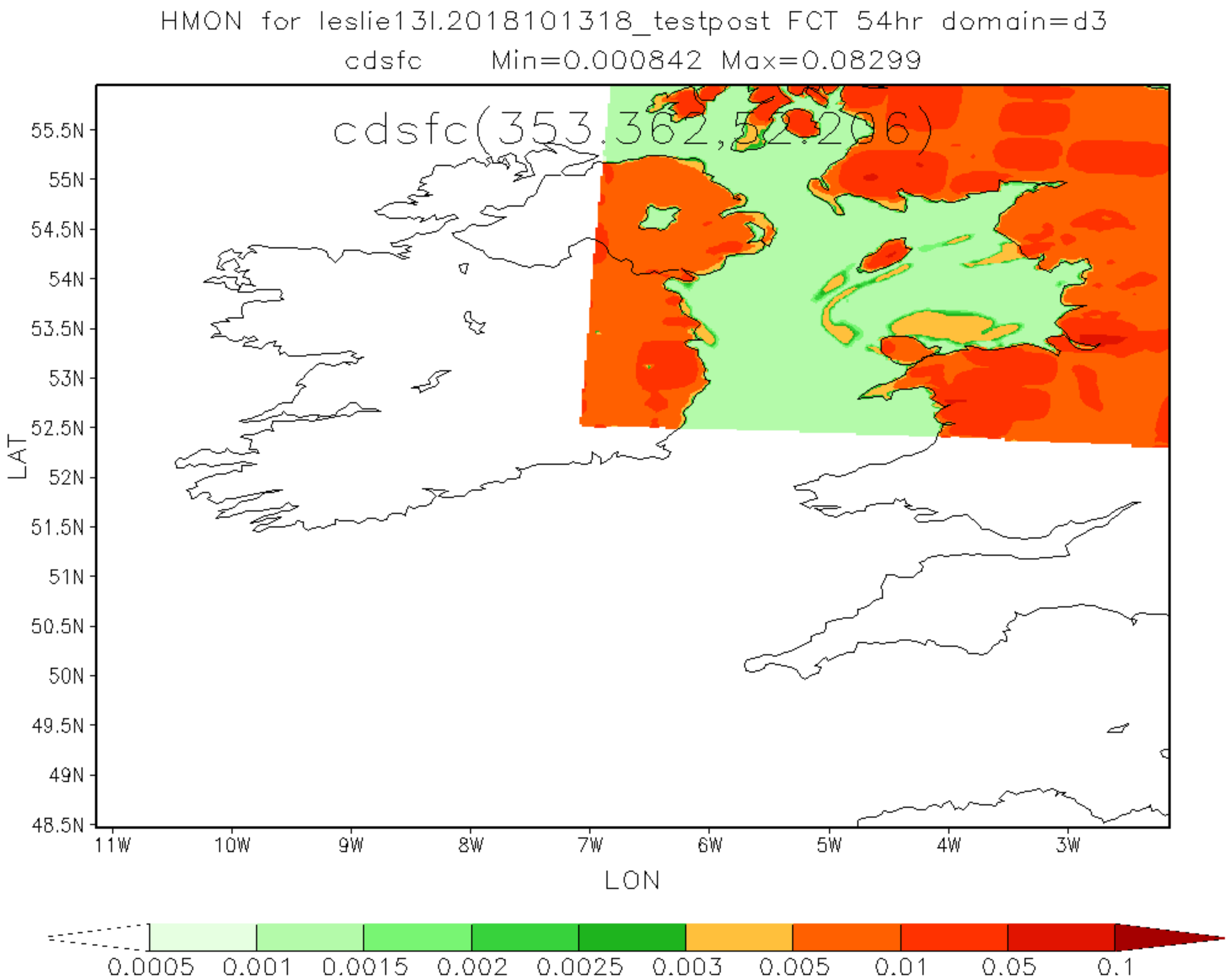
HMON for leslie13l.2018101318_testpost FCT 54hr domain=d3
cdsfc Min=0.000842 Max=0.08299
cdsfc(353.362,52.206)
55.5N
55N
54.5N
54N
53.5N
53N
52.5N
52N
51.5N
51N
50.5N
50N
49.5N
49N
48.5N
LAT
11W
10W
9W
8W
7W
6W
5W
4W
3W
LON
0.0005
0.001
0.0015
0.002
0.0025
0.003
0.005
0.01
0.05
0.1

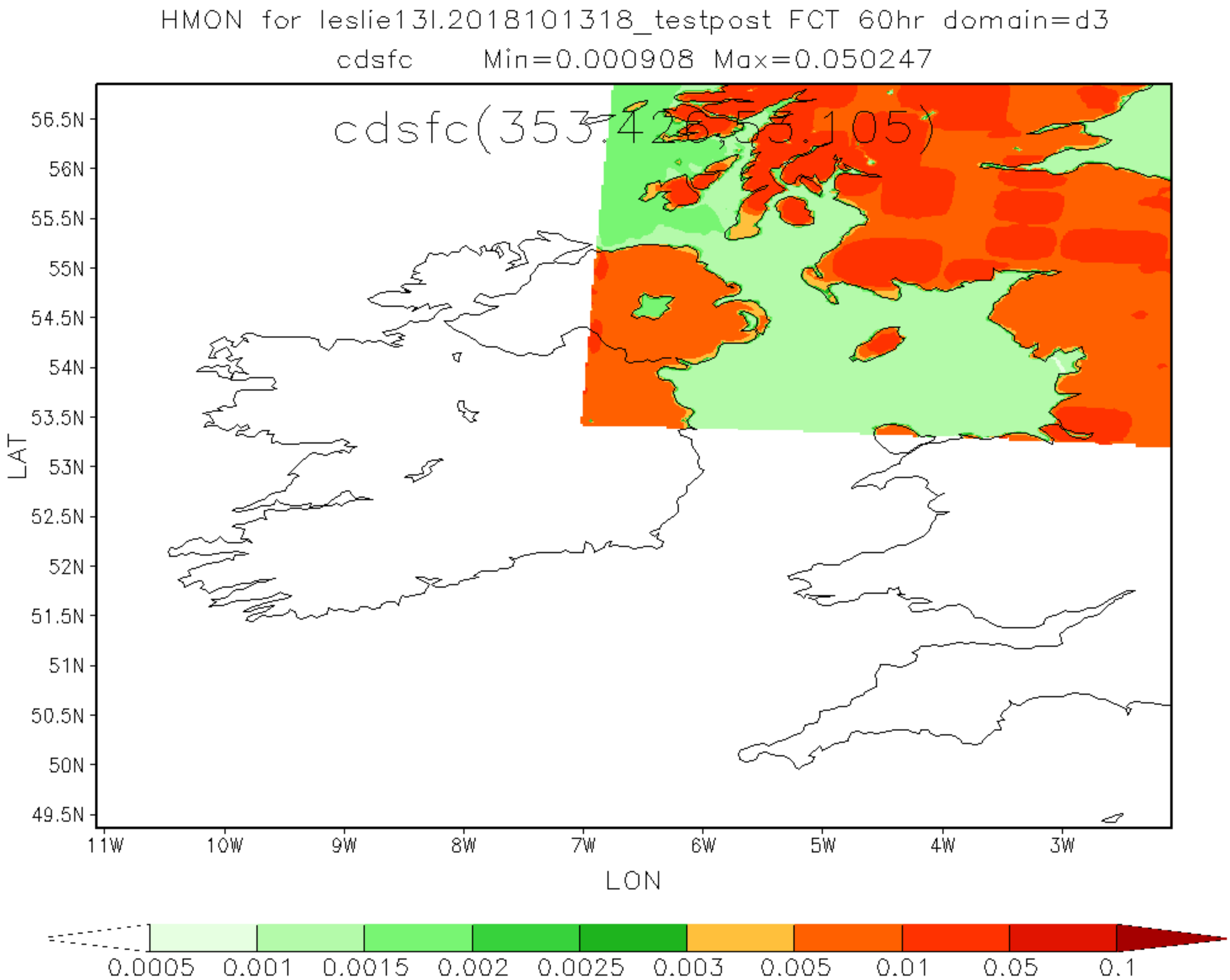
HMON for leslie13l.2018101318_testpost FCT 60hr domain=d3
cdsfc Min=0.000908 Max=0.050247
cdsfc(353:426,53:105)
56.5N
56N
55.5N
55N
54.5N
54N
53.5N
53N
52.5N
52N
51.5N
51N
50.5N
50N
49.5N
LAT
11W
10W
9W
8W
7W
6W
5W
4W
3W
LON
0.0005
0.001
0.0015
0.002
0.0025
0.003
0.005
0.01
0.05
0.1

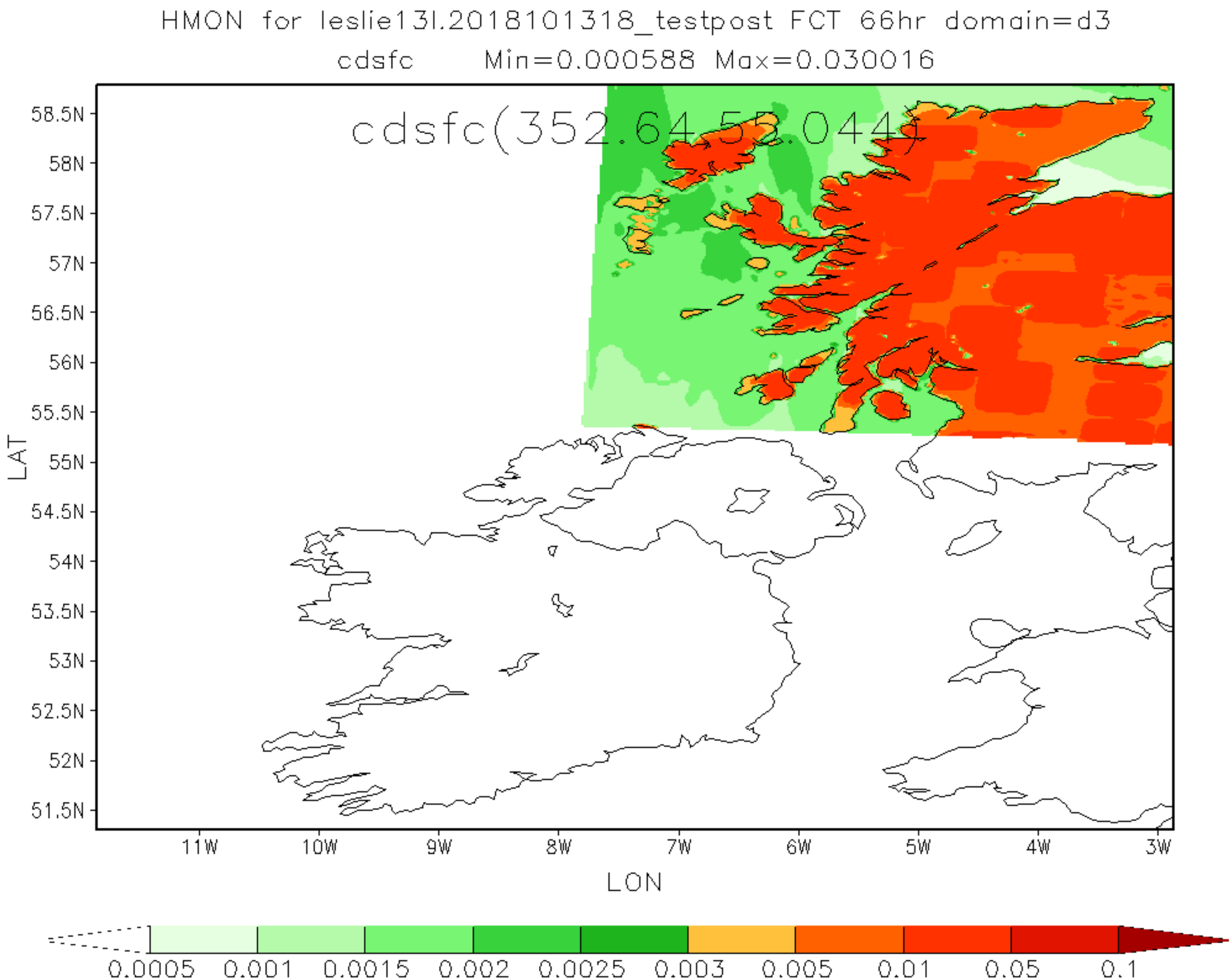
HMON for leslie13l.2018101318_testpost FCT 66hr domain=d3
cdsfc Min=0.000588 Max=0.030016
cdsfc(352.64,52.044)
58.5N
58N
57.5N
57N
56.5N
56N
55.5N
55N
54.5N
54N
53.5N
53N
52.5N
52N
51.5N
LAT
11W
10W
9W
8W
7W
6W
5W
4W
3W
LON
0.0005
0.001
0.0015
0.002
0.0025
0.003
0.005
0.01
0.05
0.1

HMON for leslie13l.2018101318_testpost FCT 72hr domain=d3

cdsfc Min=0.000652 Max=0.085568

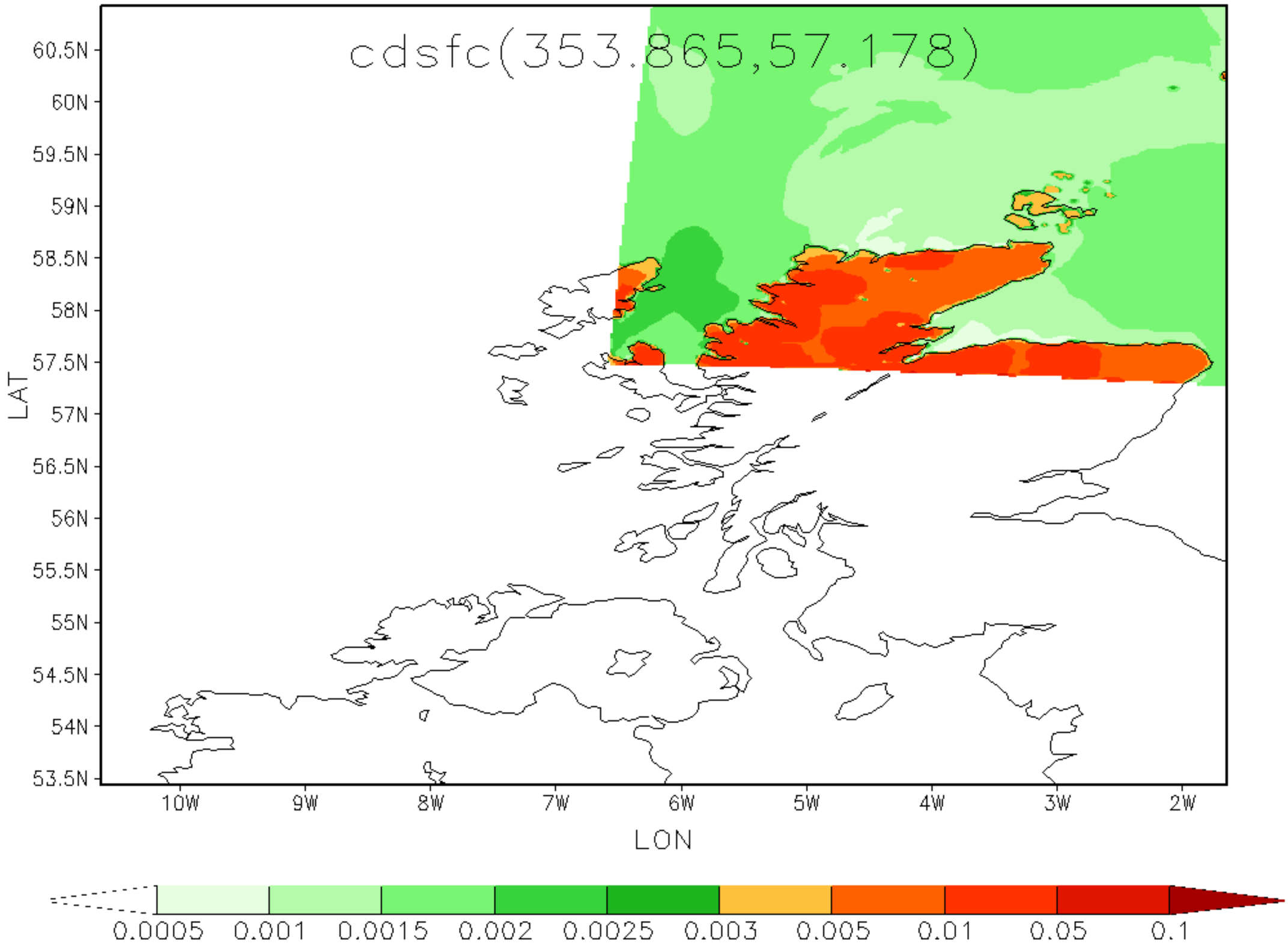

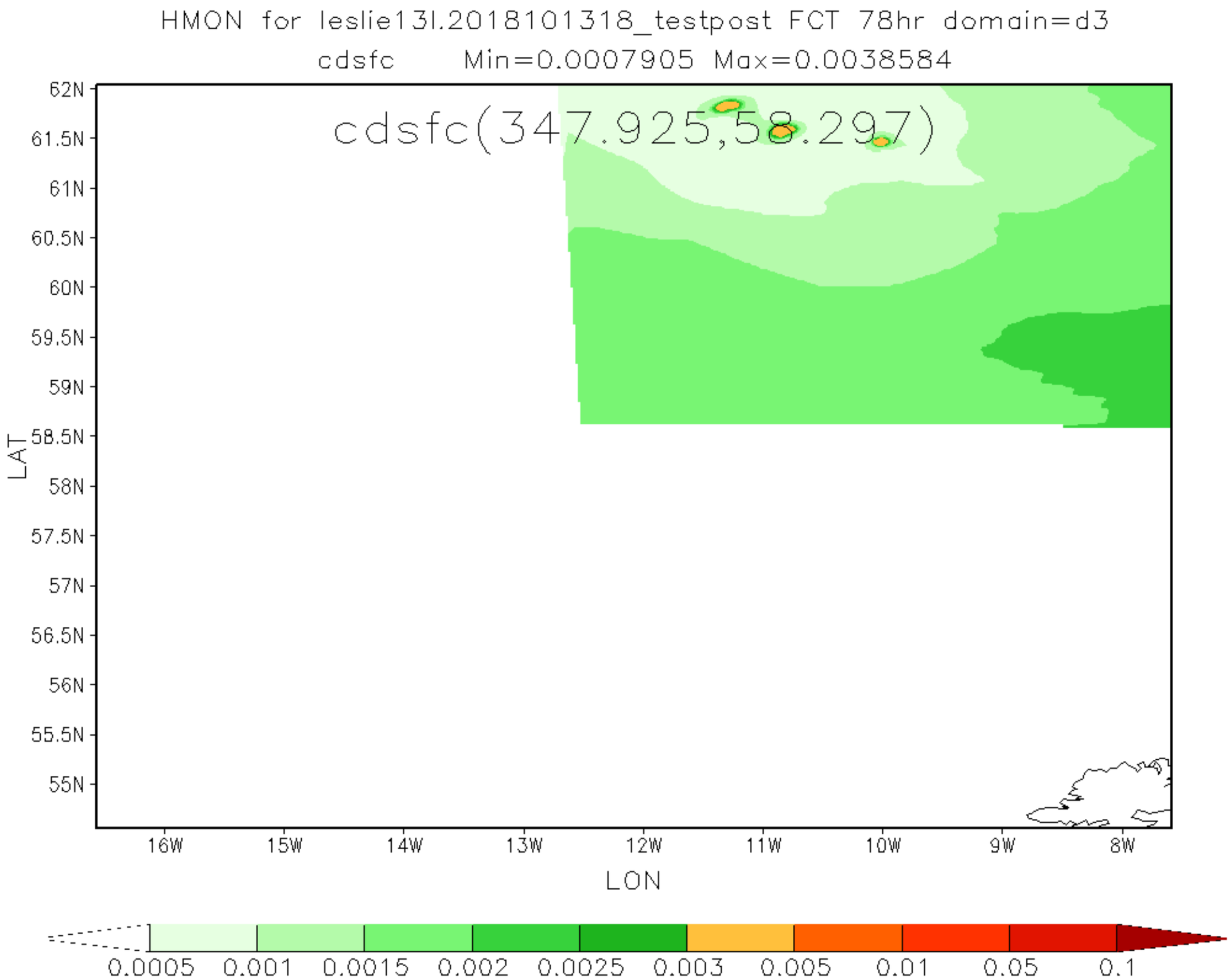
HMON for leslie13l.2018101318_testpost FCT 78hr domain=d3
cdsfc Min=0.0007905 Max=0.0038584
cdsfc(347.925,58.297)
62N
61.5N
61N
60.5N
60N
59.5N
59N
58.5N
58N
57.5N
57N
56.5N
56N
55.5N
55N
LAT
16W
15W
14W
13W
12W
11W
10W
9W
8W
LON
0.0005
0.001
0.0015
0.002
0.0025
0.003
0.005
0.01
0.05
0.1

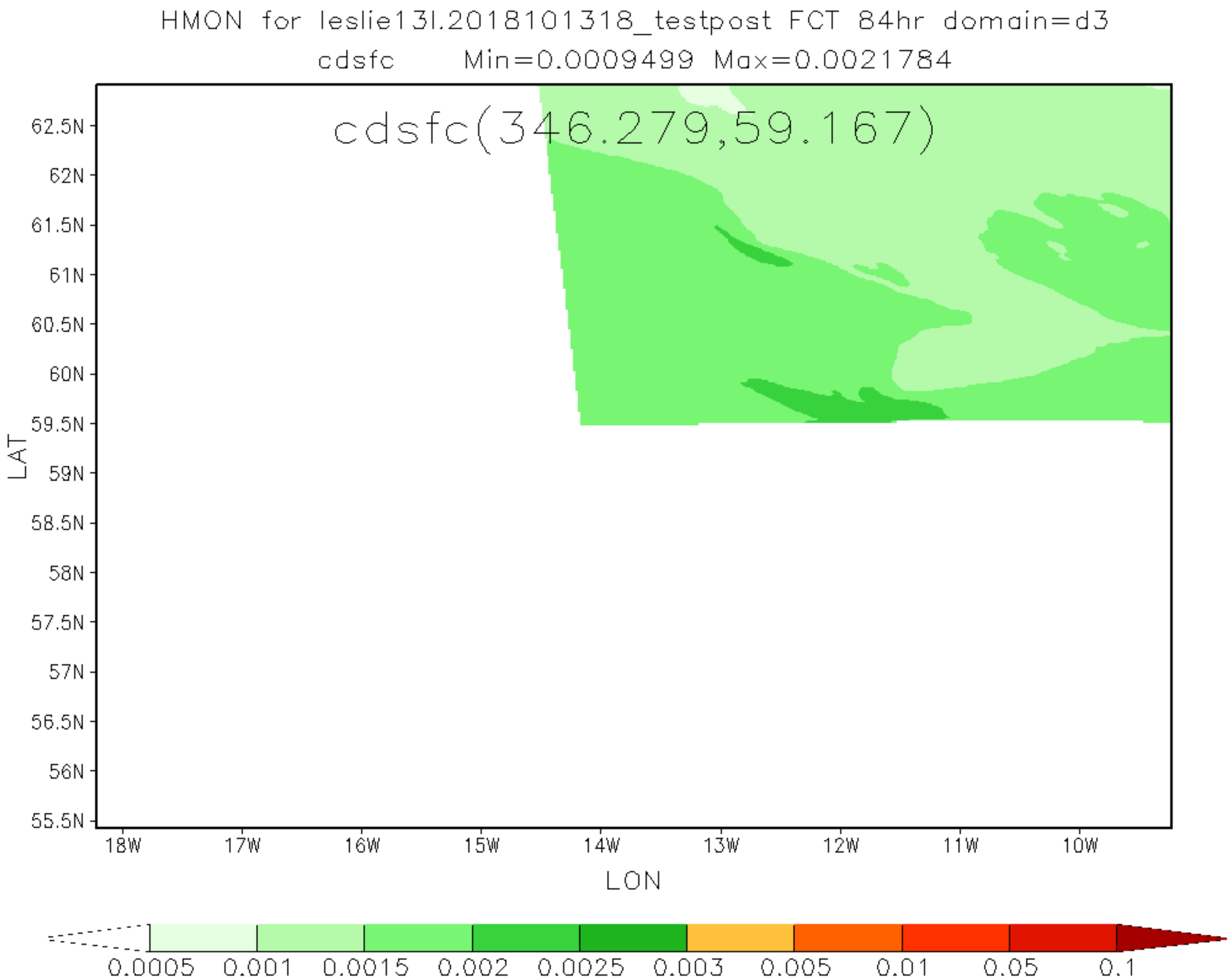
HMON for leslie13l.2018101318_testpost FCT 84hr domain=d3
cdsfc Min=0.0009499 Max=0.0021784
cdsfc(346.279,59.167)
62.5N
62N
61.5N
61N
60.5N
60N
59.5N
59N
58.5N
58N
57.5N
57N
56.5N
56N
55.5N
LAT
18W
17W
16W
15W
14W
13W
12W
11W
10W
LON
0.0005
0.001
0.0015
0.002
0.0025
0.003
0.005
0.01
0.05
0.1

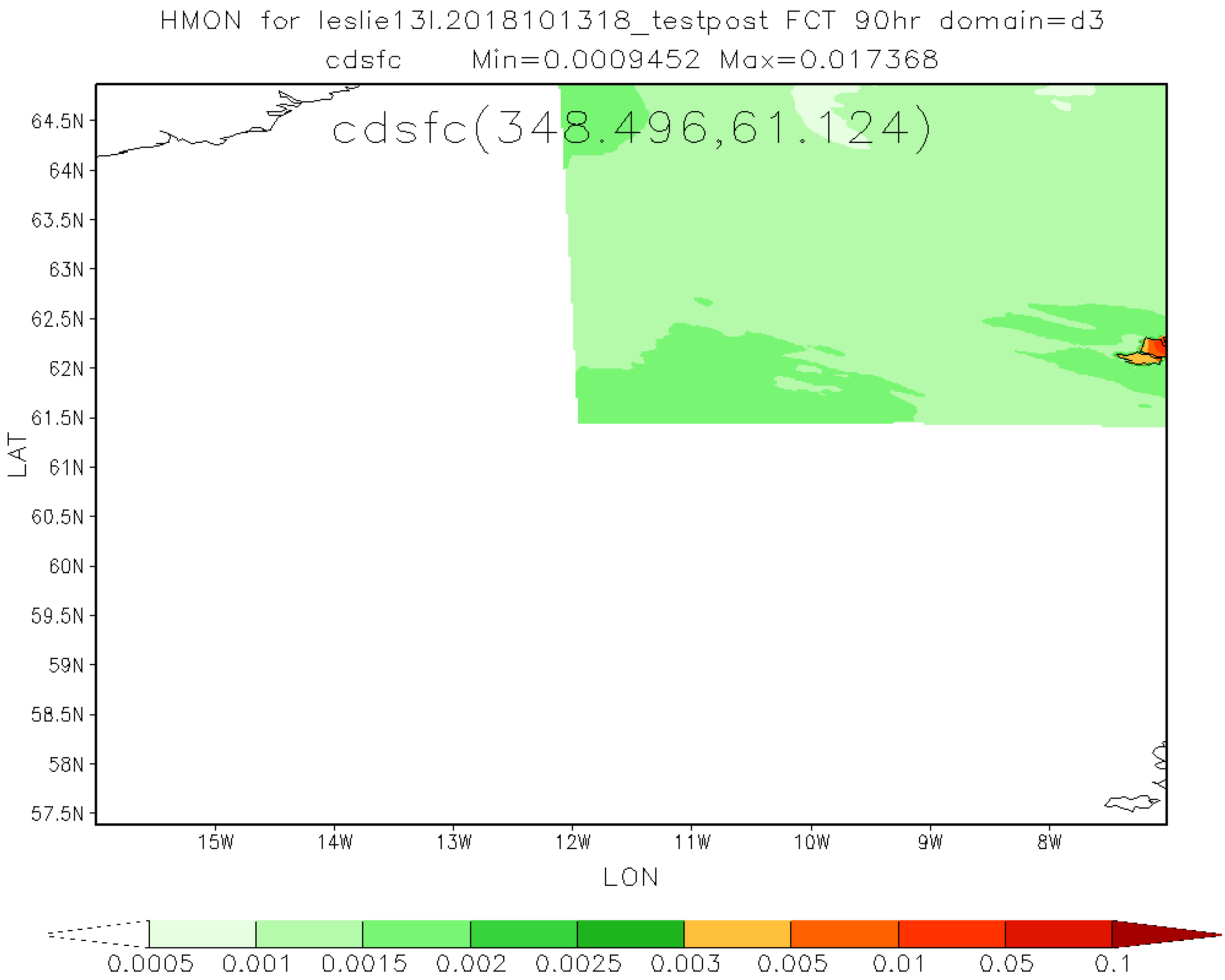
HMON for leslie13l.2018101318_testpost FCT 90hr domain=d3
cdsfc Min=0.0009452 Max=0.017368
cdsfc(348.496,61.124)
64.5N
64N
63.5N
63N
62.5N
62N
61.5N
61N
60.5N
60N
59.5N
59N
58.5N
58N
57.5N
LAT
15W
14W
13W
12W
11W
10W
9W
8W
LON
0.0005
0.001
0.0015
0.002
0.0025
0.003
0.005
0.01
0.05
0.1

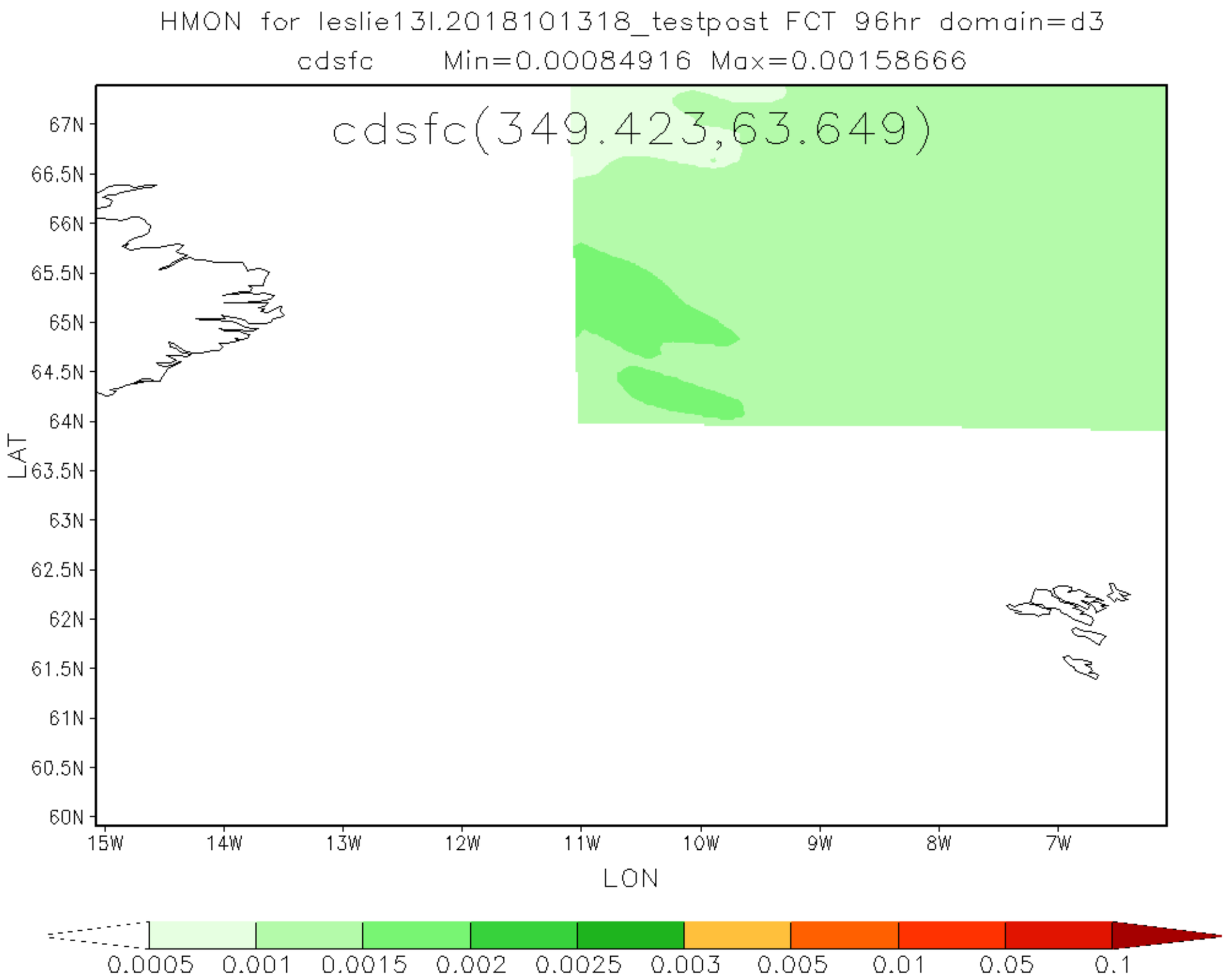
HMON for leslie13l.2018101318_testpost FCT 96hr domain=d3
cdsfc Min=0.00084916 Max=0.00158666
cdsfc(349.423,63.649)
67N
66.5N
66N
65.5N
65N
64.5N
64N
63.5N
63N
62.5N
62N
61.5N
61N
60.5N
60N
LAT
15W
14W
13W
12W
11W
10W
9W
8W
7W
LON
0.0005
0.001
0.0015
0.002
0.0025
0.003
0.005
0.01
0.05
0.1

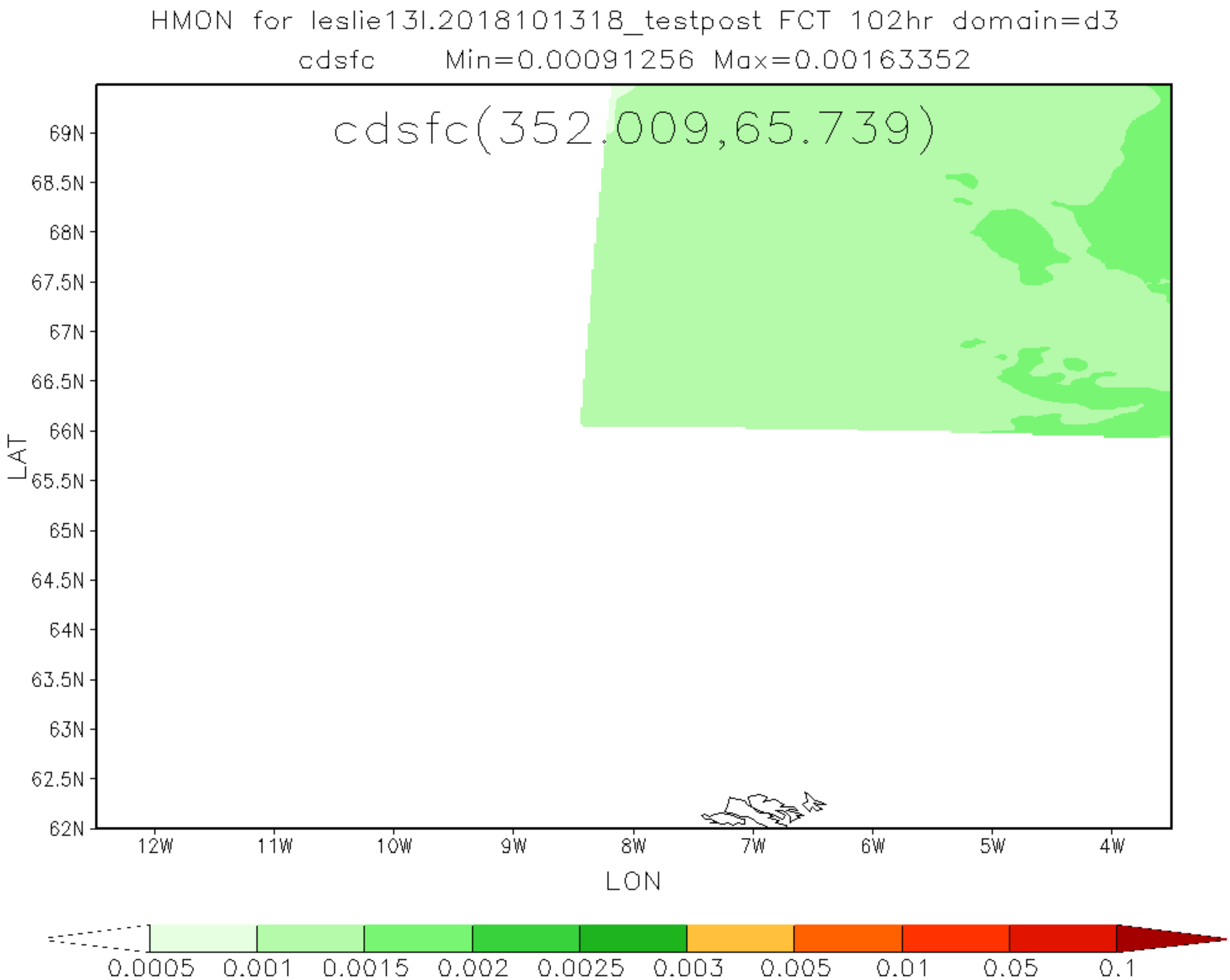
HMON for leslie13l.2018101318_testpost FCT 102hr domain=d3
cdsfc Min=0.00091256 Max=0.00163352
cdsfc(352.009,65.739)
69N
68.5N
68N
67.5N
67N
66.5N
66N
65.5N
65N
64.5N
64N
63.5N
63N
62.5N
62N
LAT
12W
11W
10W
9W
8W
7W
6W
5W
4W
LON
0.0005
0.001
0.0015
0.002
0.0025
0.003
0.005
0.01
0.05
0.1

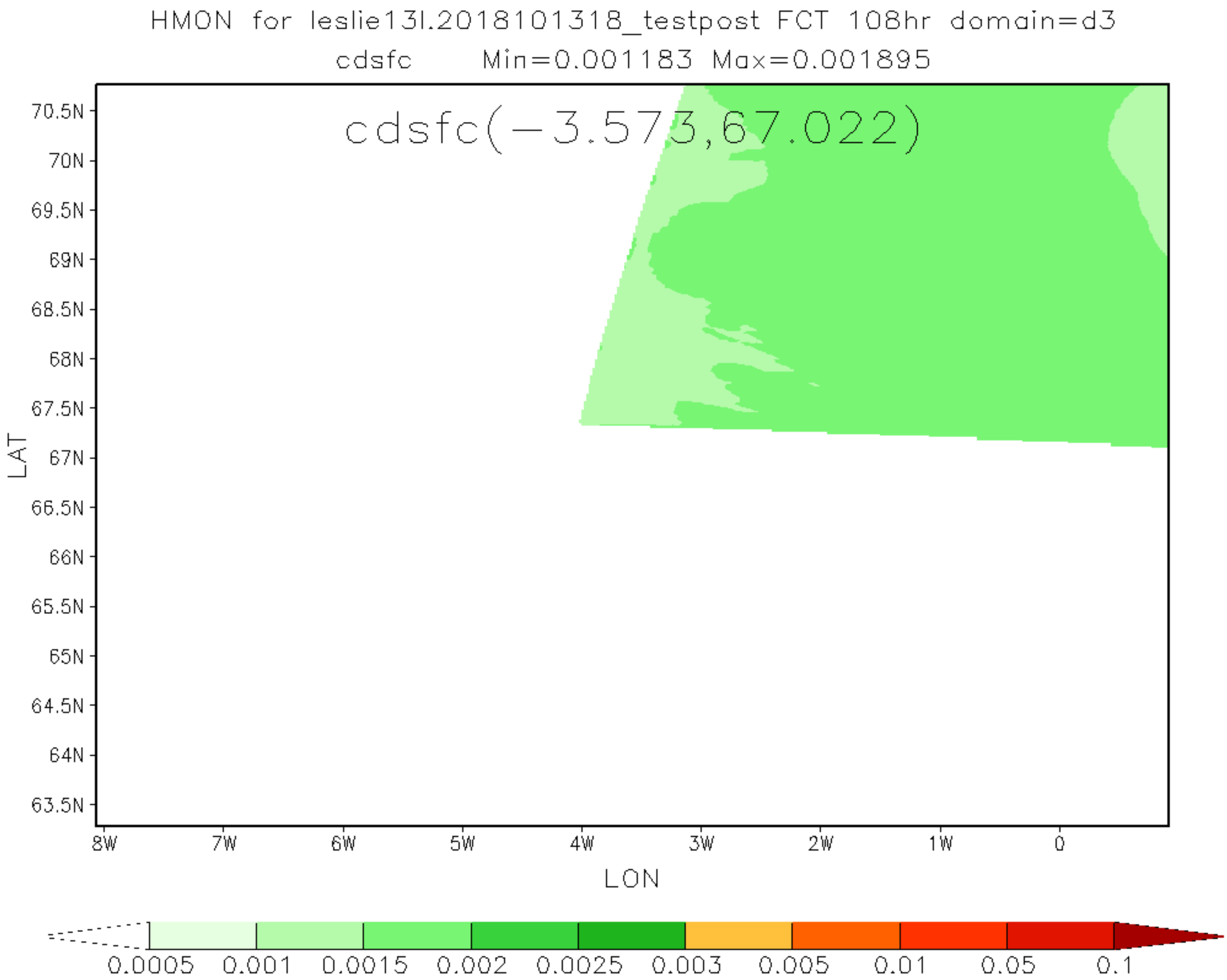
HMON for leslie13l.2018101318_testpost FCT 108hr domain=d3
cdsfc Min=0.001183 Max=0.001895
cdsfc(-3.573,67.022)
70.5N
70N
69.5N
69N
68.5N
68N
67.5N
67N
66.5N
66N
65.5N
65N
64.5N
64N
63.5N
LAT
8W
7W
6W
5W
4W
3W
2W
1W
0
LON
0.0005
0.001
0.0015
0.002
0.0025
0.003
0.005
0.01
0.05
0.1

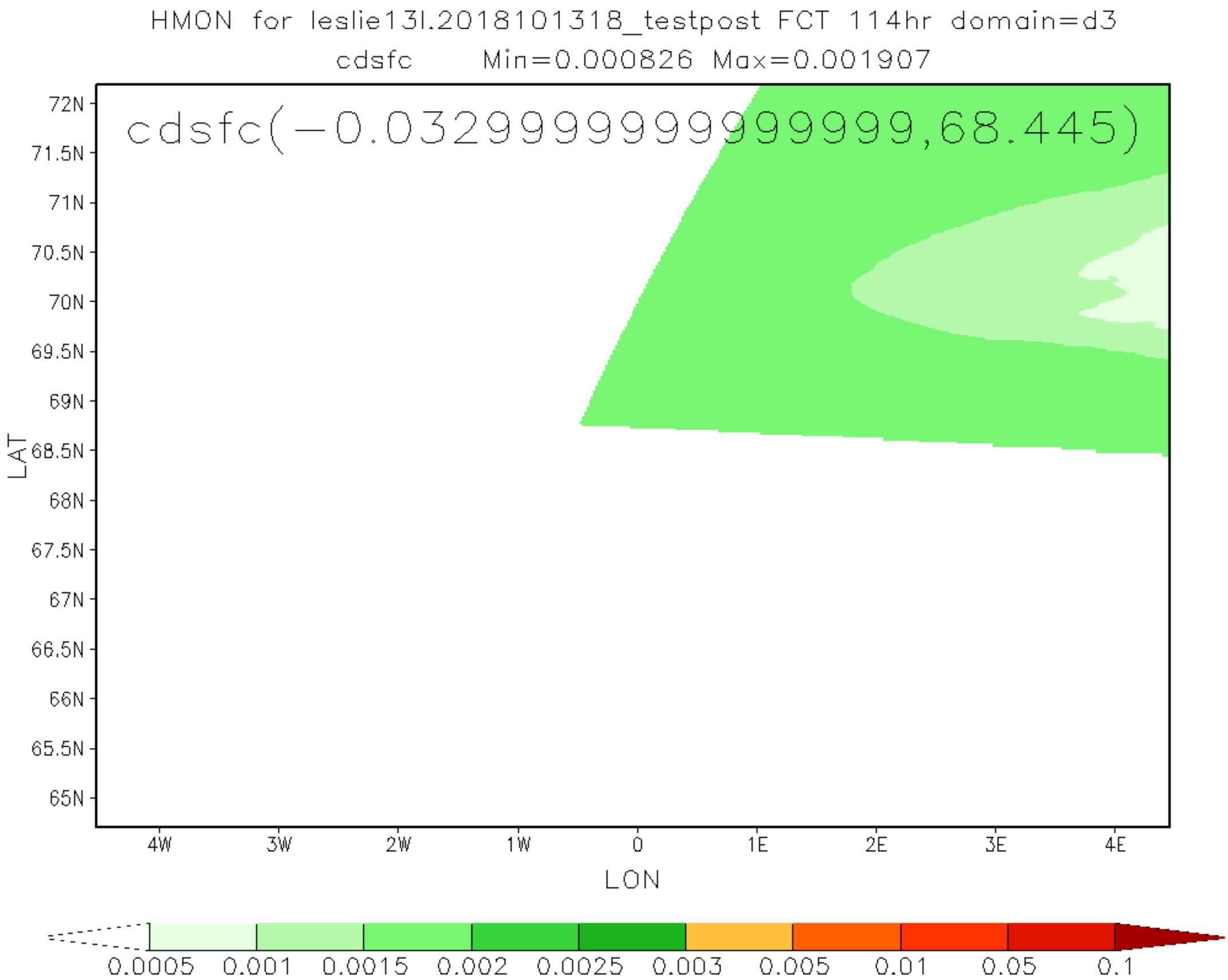
HMON for leslie13l.2018101318_testpost FCT 114hr domain=d3
cdsfc Min=0.000826 Max=0.001907
cdsfc(-0.032999999999999999,68.445)
72N
71.5N
71N
70.5N
70N
69.5N
69N
68.5N
68N
67.5N
67N
66.5N
66N
65.5N
65N
LAT
4W
3W
2W
1W
0
1E
2E
3E
4E
LON
0.0005
0.001
0.0015
0.002
0.0025
0.003
0.005
0.01
0.05
0.1

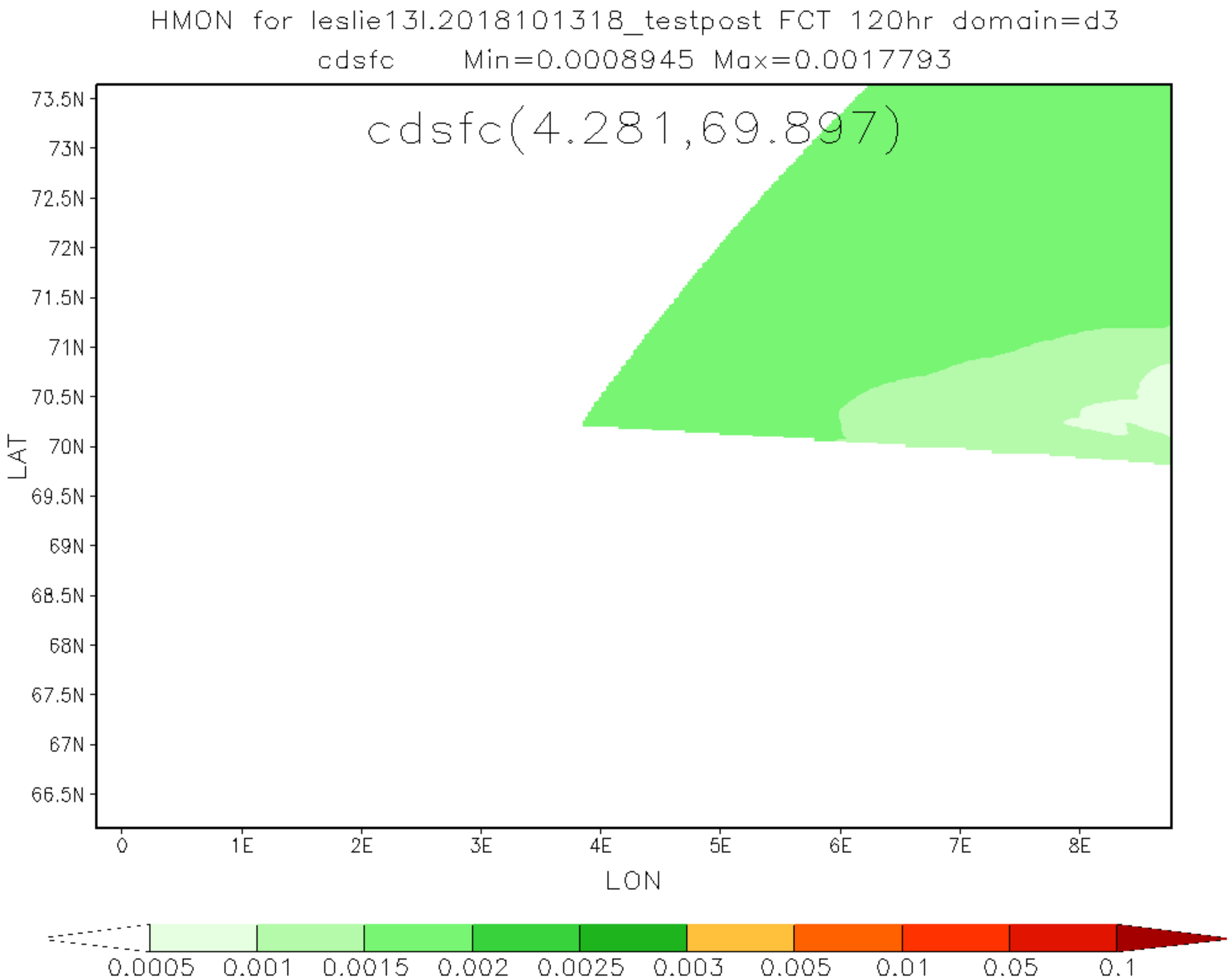
HMON for leslie13l.2018101318_testpost FCT 120hr domain=d3
cdsfc Min=0.0008945 Max=0.0017793
cdsfc(4.281,69.897)
73.5N
73N
72.5N
72N
71.5N
71N
70.5N
70N
69.5N
69N
68.5N
68N
67.5N
67N
66.5N
LAT
0
1E
2E
3E
4E
5E
6E
7E
8E
LON
0.0005
0.001
0.0015
0.002
0.0025
0.003
0.005
0.01
0.05
0.1

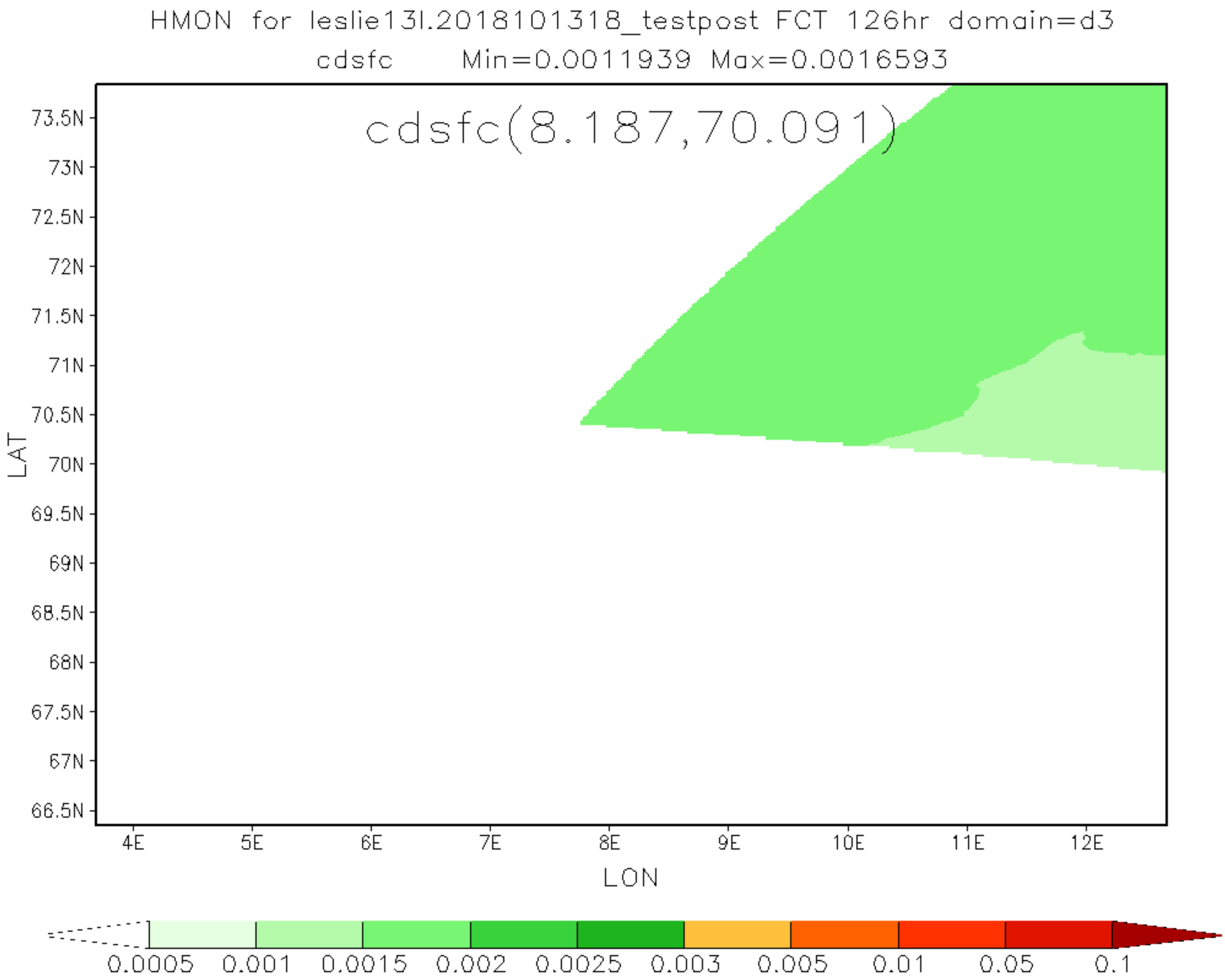
HMON for leslie13l.2018101318_testpost FCT 126hr domain=d3
cdsfc Min=0.0011939 Max=0.0016593
cdsfc(8.187,70.091)
73.5N
73N
72.5N
72N
71.5N
71N
70.5N
70N
69.5N
69N
68.5N
68N
67.5N
67N
66.5N
LAT
4E
5E
6E
7E
8E
9E
10E
11E
12E
LON
0.0005
0.001
0.0015
0.002
0.0025
0.003
0.005
0.01
0.05
0.1