HMON for leslie13l.2018101318_testpost FCT 00hr domain=d2
dpt2m (K) Min=279.403 Max=292.047

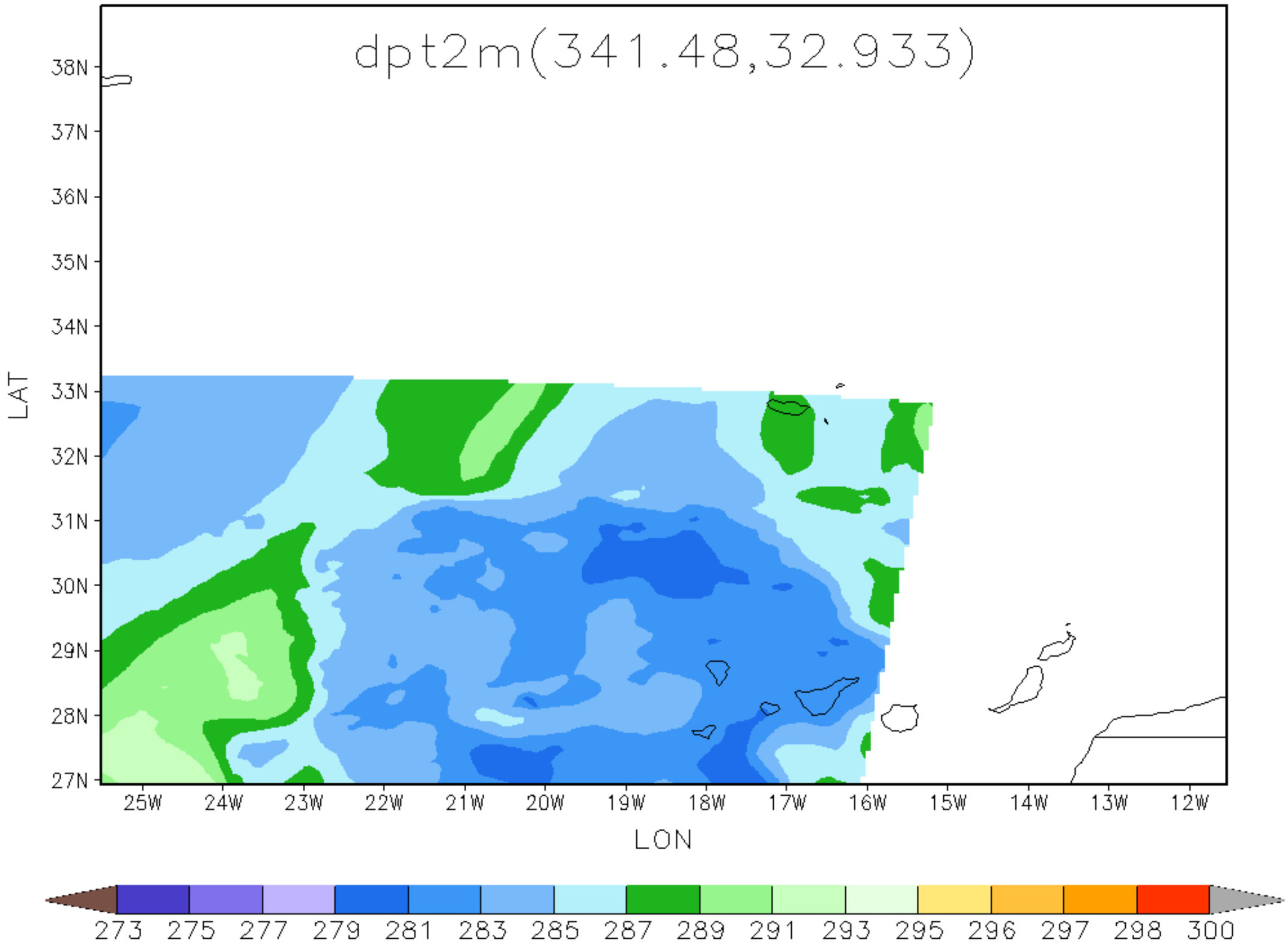

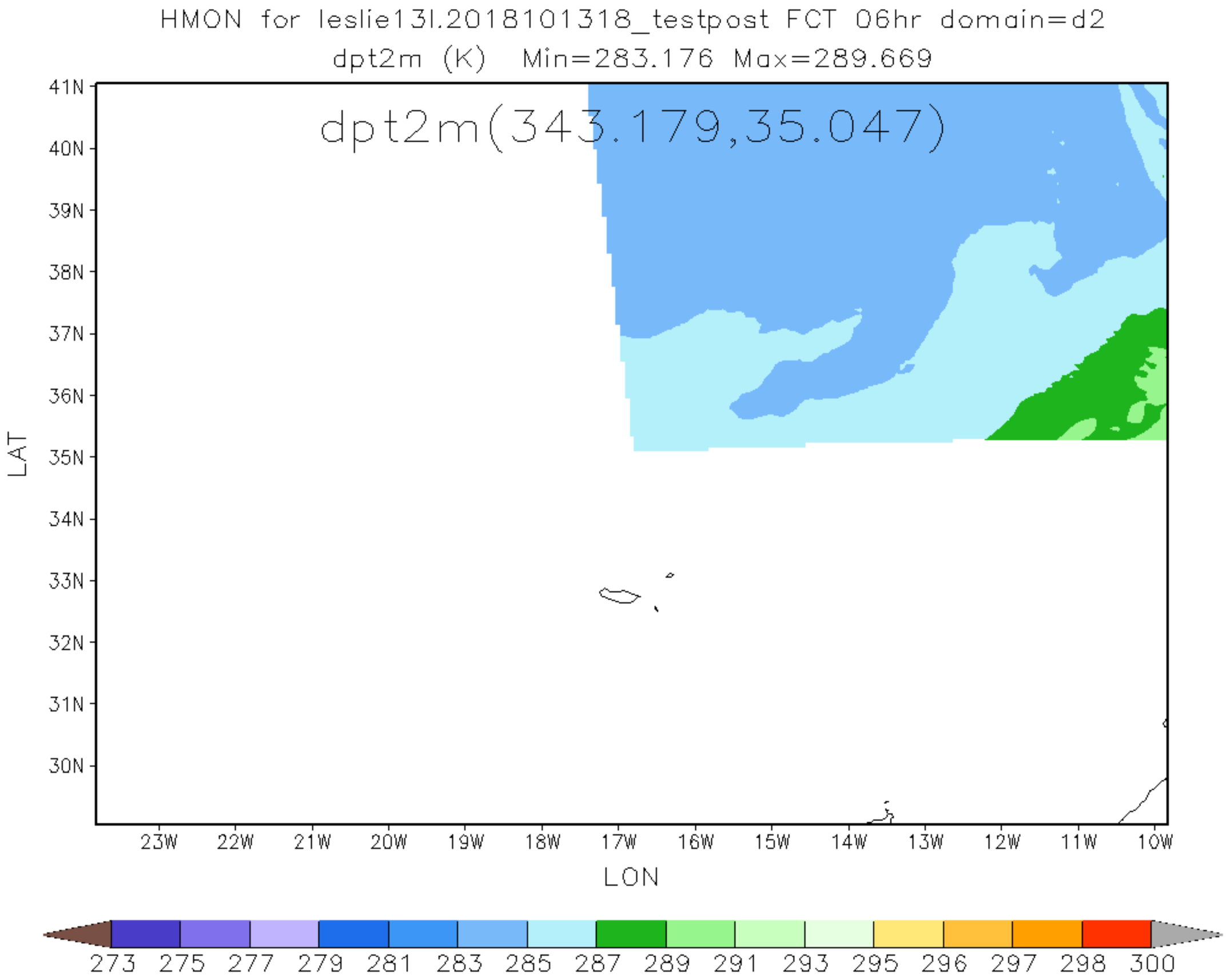
HMON for leslie13l.2018101318_testpost FCT 06hr domain=d2
dpt2m (K) Min=283.176 Max=289.669
dpt2m(343.179,35.047)
41N
40N
39N
38N
37N
36N
35N
34N
33N
32N
31N
30N
LAT
23W
22W
21W
20W
19W
18W
17W
16W
15W
14W
13W
12W
11W
10W
LON
273 275 277 279 281 283 285 287 289 291 293 295 296 297 298 300

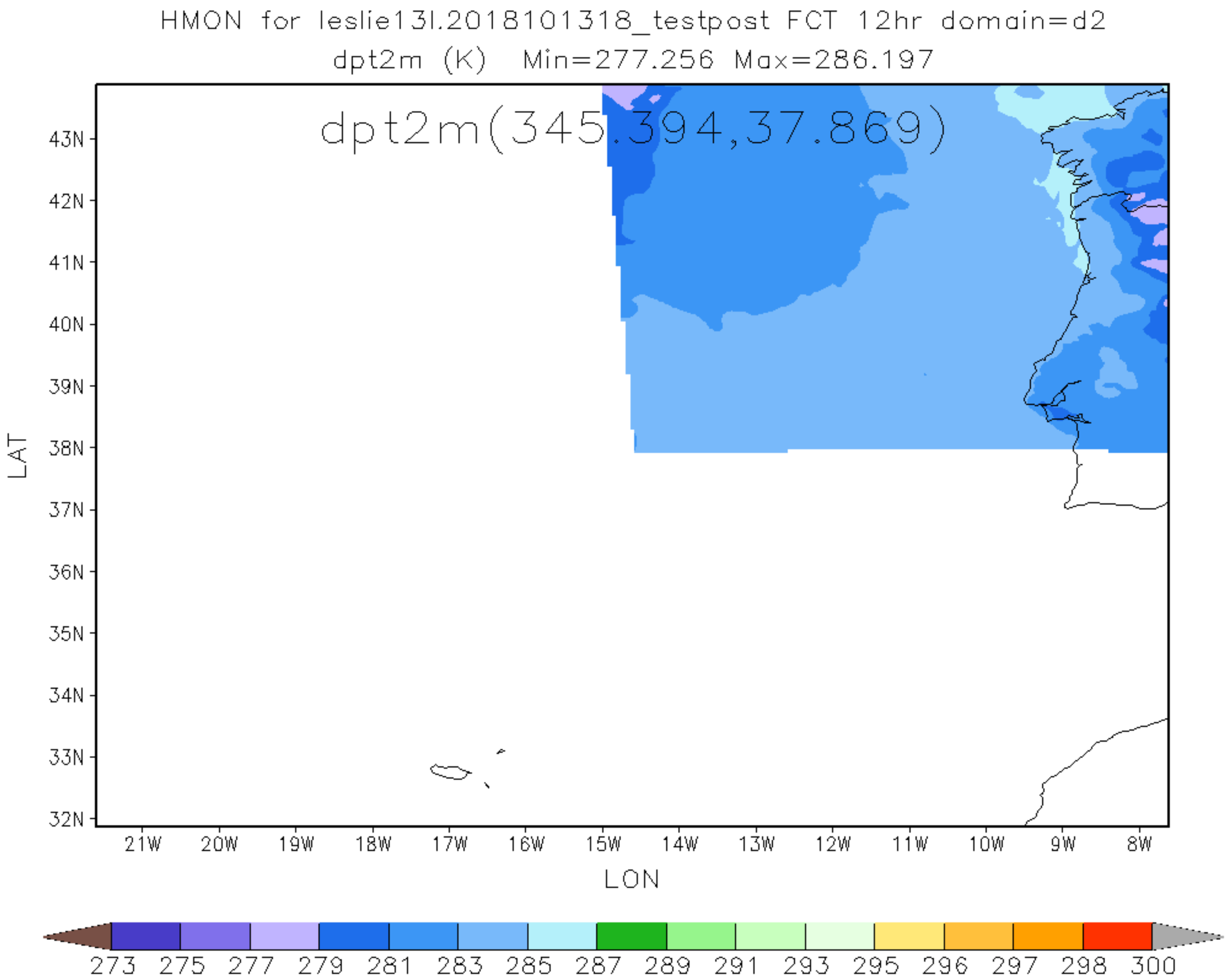
HMON for leslie13l.2018101318_testpost FCT 12hr domain=d2
dpt2m (K) Min=277.256 Max=286.197
dpt2m(345.394,37.869)
43N
42N
41N
40N
39N
38N
37N
36N
35N
34N
33N
32N
LAT
21W
20W
19W
18W
17W
16W
15W
14W
13W
12W
11W
10W
9W
8W
LON
273
275
277
279
281
283
285
287
289
291
293
295
296
297
298
300

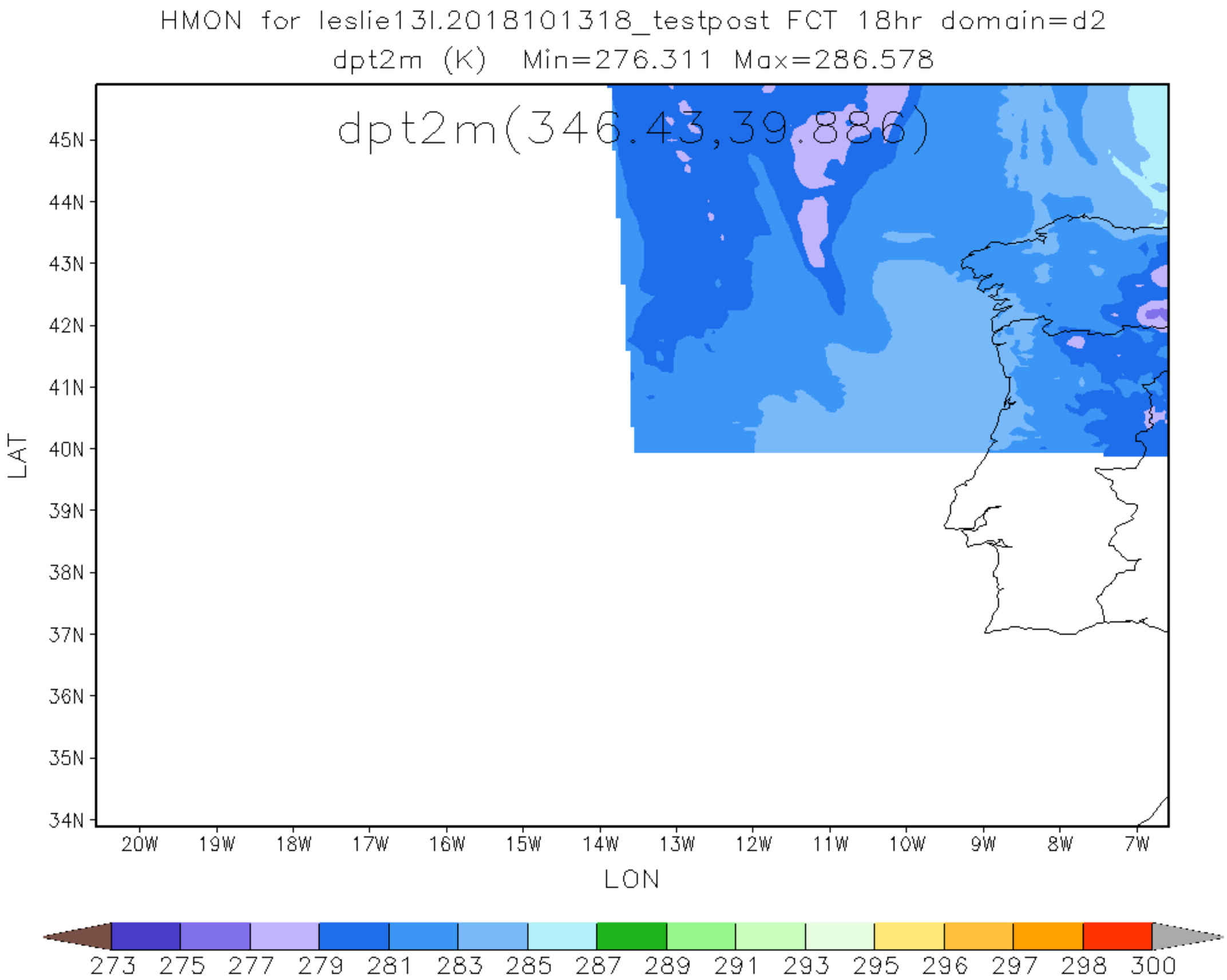
HMON for leslie13l.2018101318_testpost FCT 18hr domain=d2
dpt2m (K) Min=276.311 Max=286.578
dpt2m(346.43,39.886)
45N
44N
43N
42N
41N
40N
39N
38N
37N
36N
35N
34N
LAT
20W
19W
18W
17W
16W
15W
14W
13W
12W
11W
10W
9W
8W
7W
LON
273 275 277 279 281 283 285 287 289 291 293 295 296 297 298 300

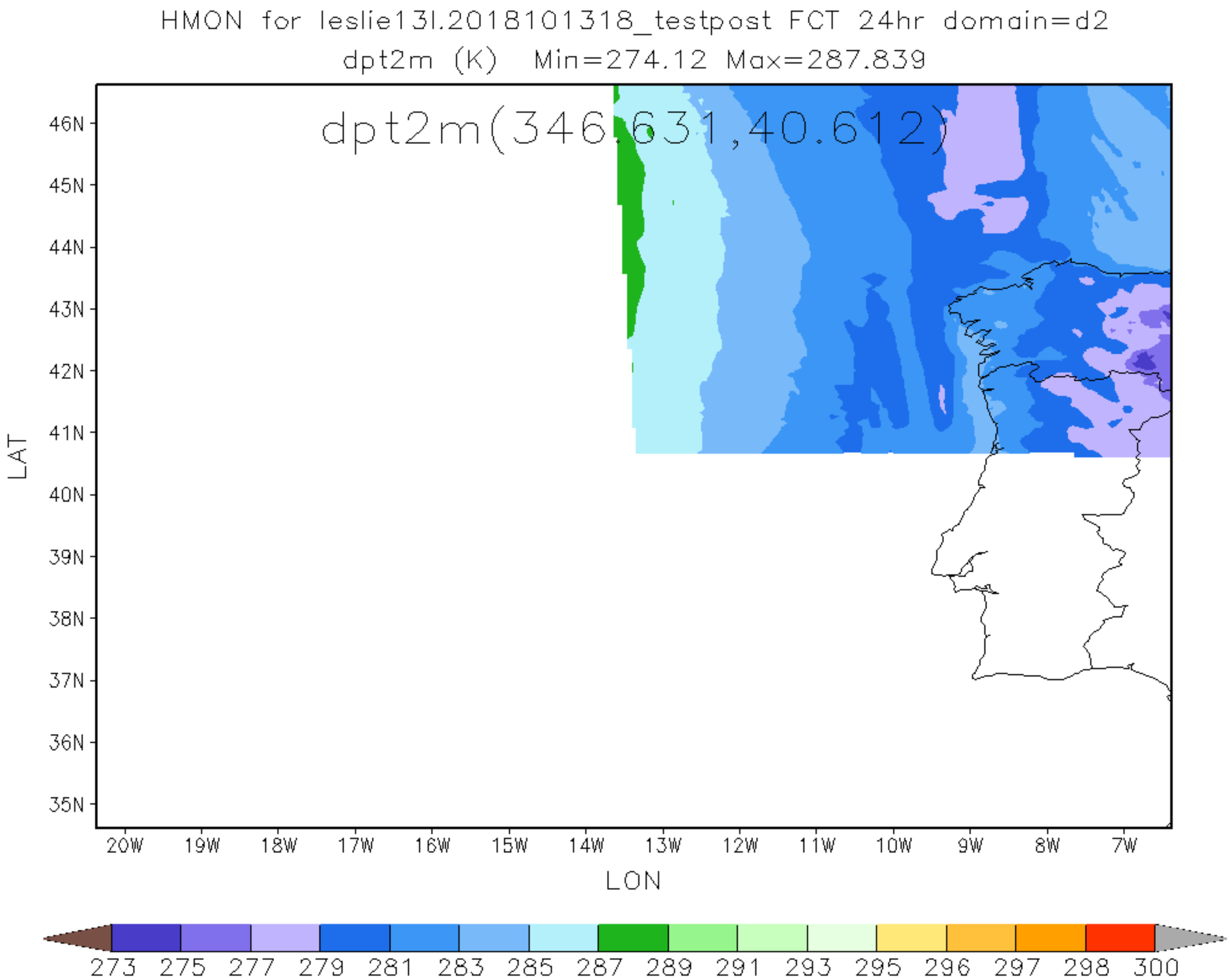
HMON for leslie13l.2018101318_testpost FCT 24hr domain=d2
dpt2m (K) Min=274.12 Max=287.839
dpt2m(346.631,40.612)
46N
45N
44N
43N
42N
41N
40N
39N
38N
37N
36N
35N
LAT
20W
19W
18W
17W
16W
15W
14W
13W
12W
11W
10W
9W
8W
7W
LON
273 275 277 279 281 283 285 287 289 291 293 295 296 297 298 300

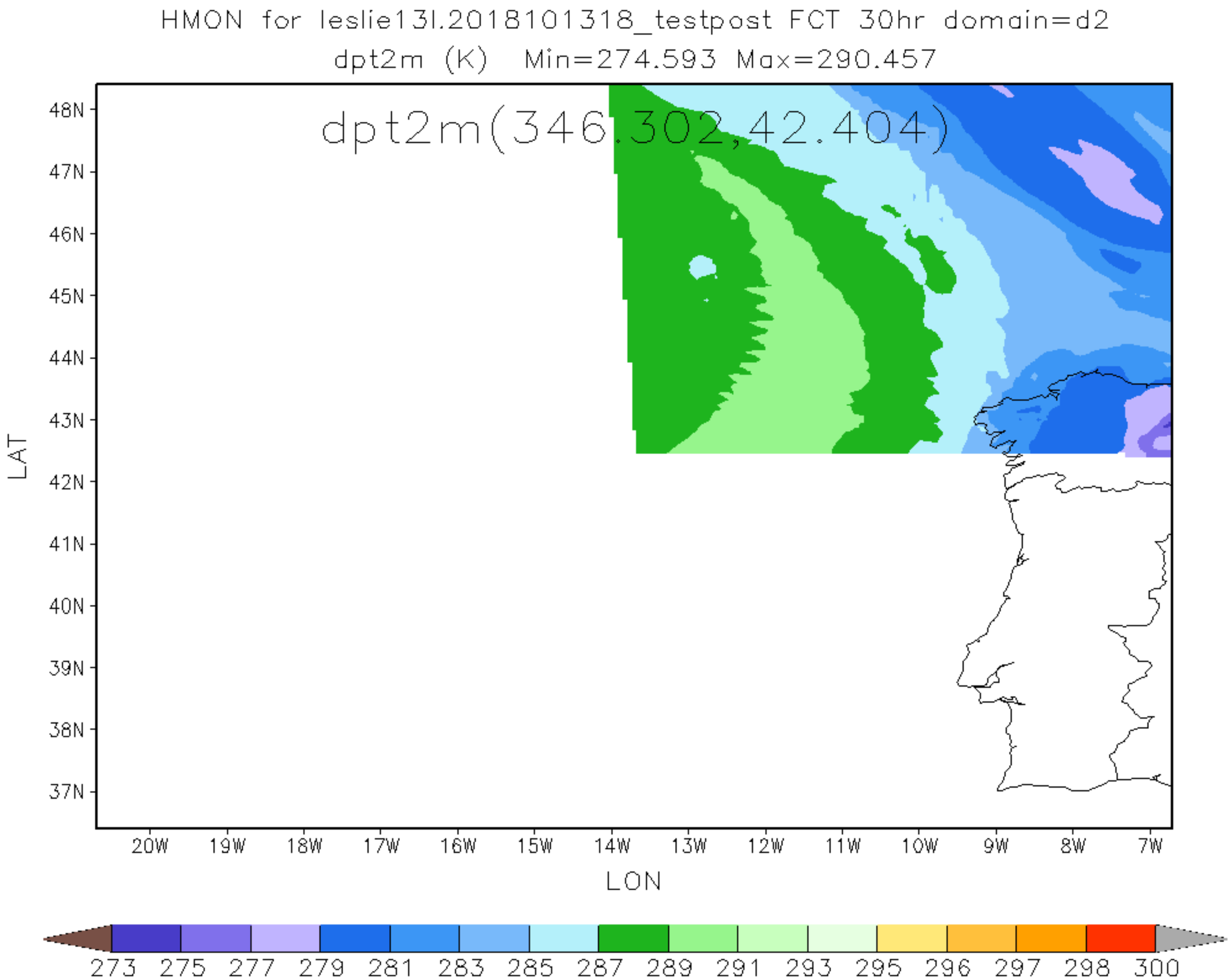
HMON for leslie13l.2018101318_testpost FCT 30hr domain=d2
dpt2m (K) Min=274.593 Max=290.457
dpt2m(346.302,42.404)
48N
47N
46N
45N
44N
43N
42N
41N
40N
39N
38N
37N
LAT
20W
19W
18W
17W
16W
15W
14W
13W
12W
11W
10W
9W
8W
7W
LON
273
275
277
279
281
283
285
287
289
291
293
295
296
297
298
300

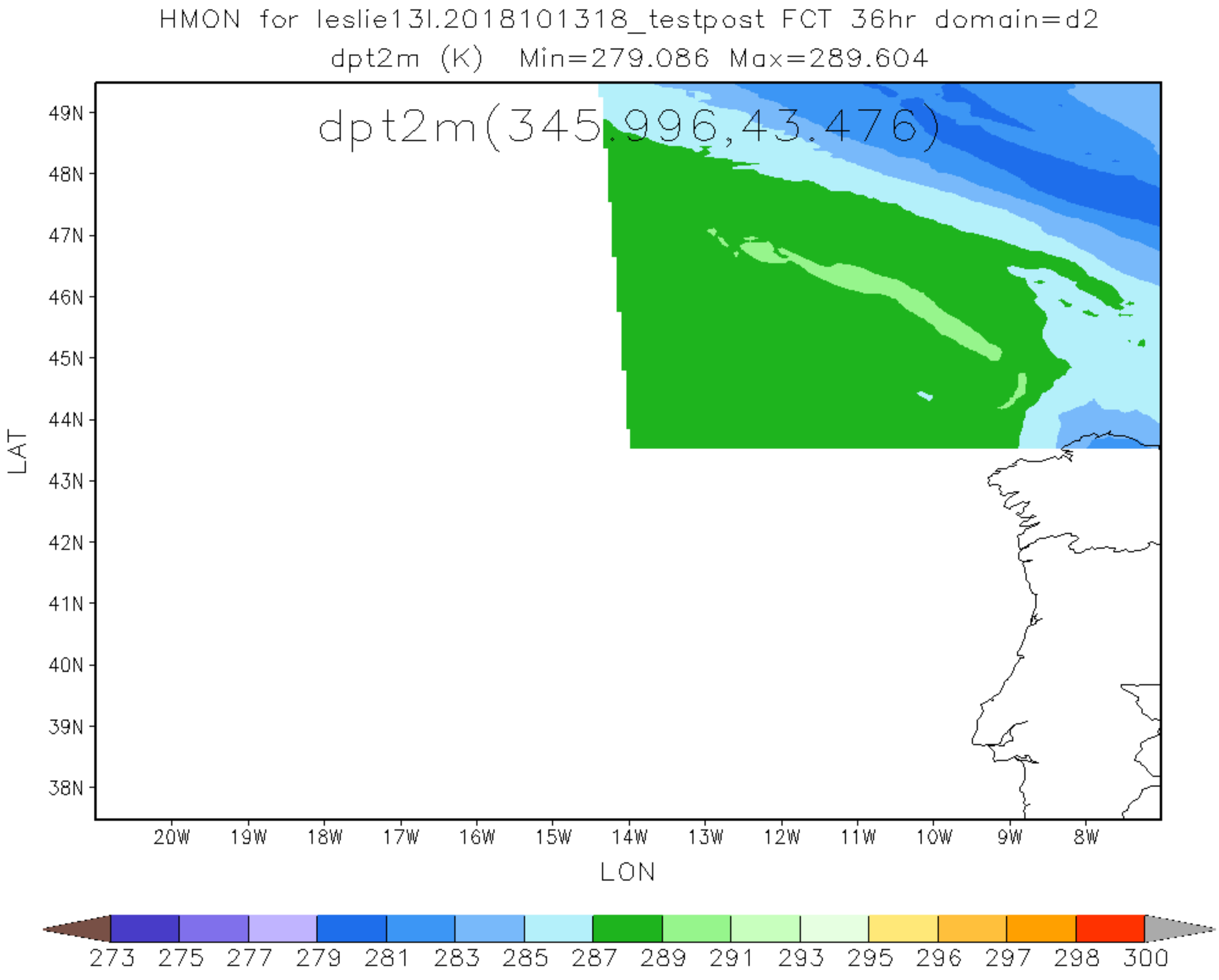
HMON for leslie13l.2018101318_testpost FCT 36hr domain=d2
dpt2m (K) Min=279.086 Max=289.604
dpt2m(345.996,43.476)
49N
48N
47N
46N
45N
44N
43N
42N
41N
40N
39N
38N
LAT
20W
19W
18W
17W
16W
15W
14W
13W
12W
11W
10W
9W
8W
LON
273 275 277 279 281 283 285 287 289 291 293 295 296 297 298 300

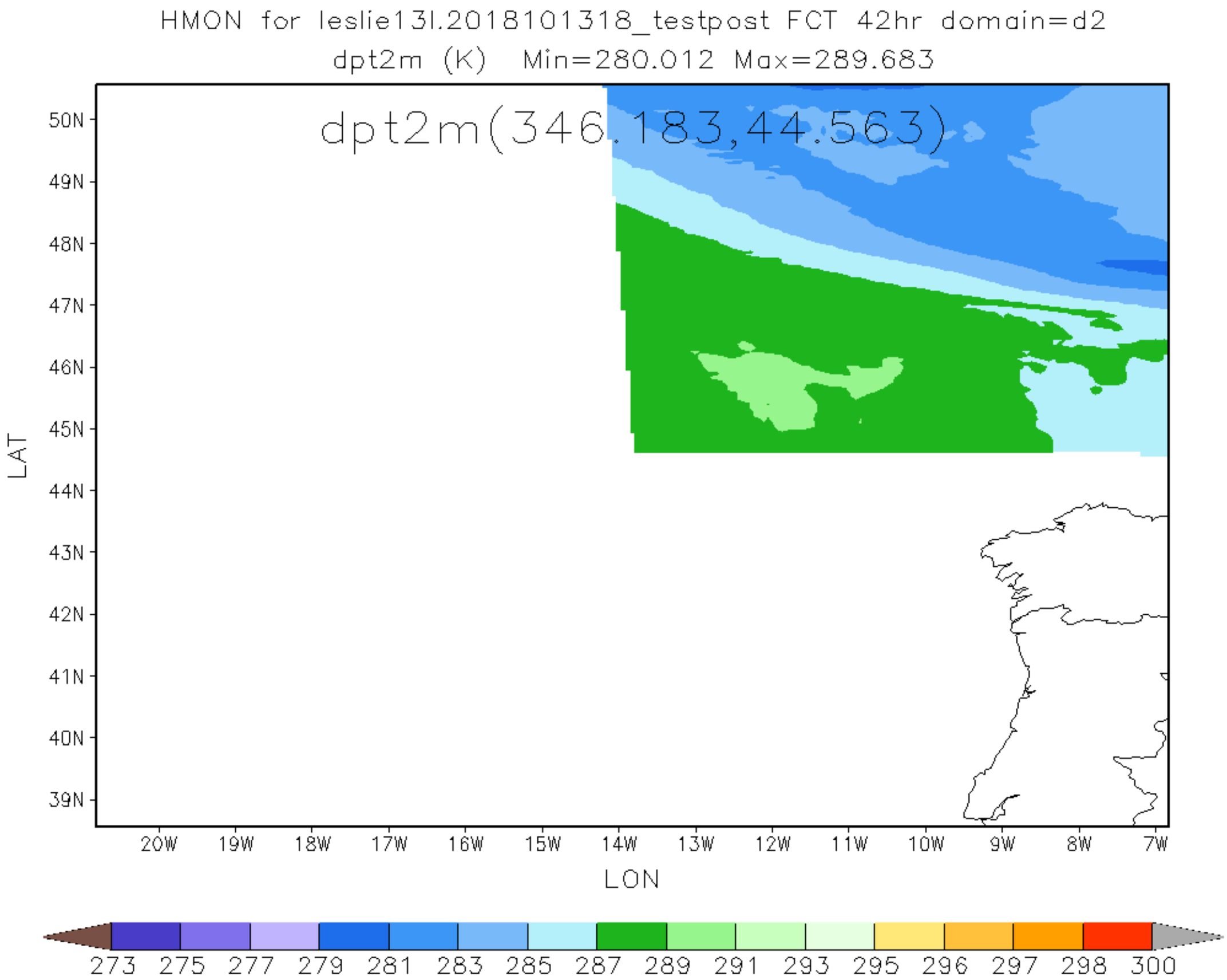
HMON for leslie13l.2018101318_testpost FCT 42hr domain=d2
dpt2m (K) Min=280.012 Max=289.683
dpt2m(346.183,44.563)
50N
49N
48N
47N
46N
45N
44N
43N
42N
41N
40N
39N
LAT
20W
19W
18W
17W
16W
15W
14W
13W
12W
11W
10W
9W
8W
7W
LON
273 275 277 279 281 283 285 287 289 291 293 295 296 297 298 300

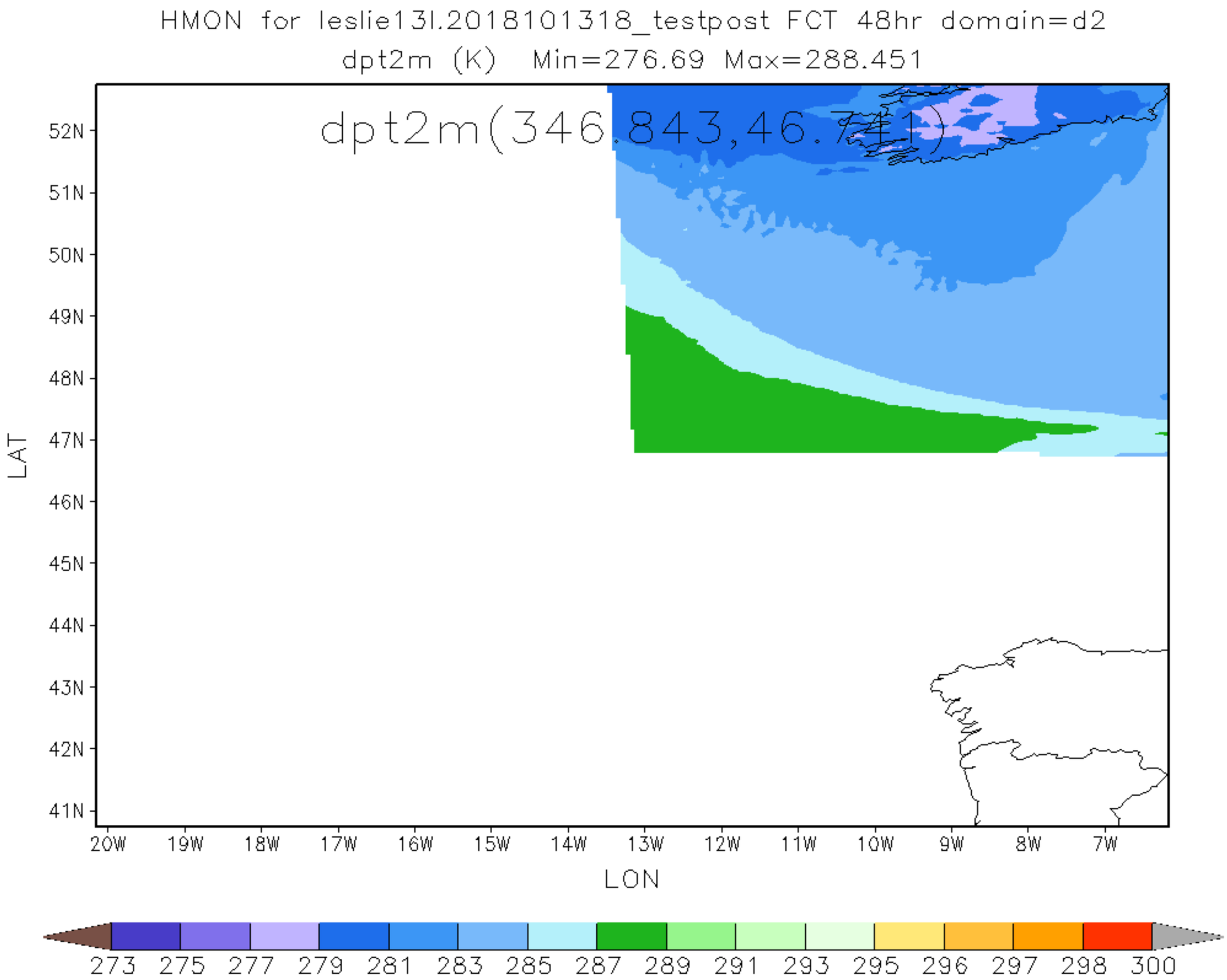
HMON for leslie13l.2018101318_testpost FCT 48hr domain=d2
dpt2m (K) Min=276.69 Max=288.451
dpt2m(346.843,46.741)
52N
51N
50N
49N
48N
47N
46N
45N
44N
43N
42N
41N
LAT
20W
19W
18W
17W
16W
15W
14W
13W
12W
11W
10W
9W
8W
7W
LON
273 275 277 279 281 283 285 287 289 291 293 295 296 297 298 300

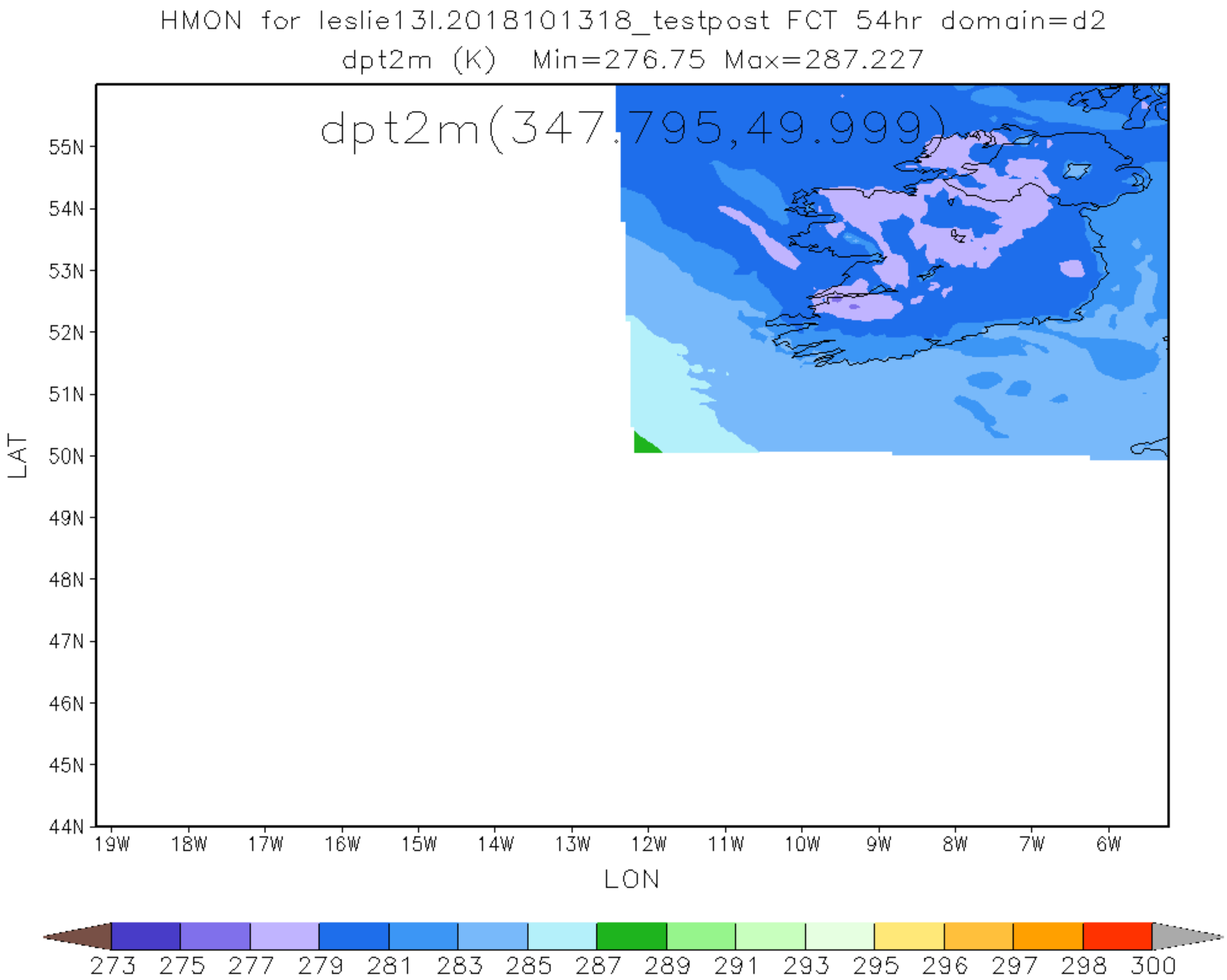
HMON for leslie13l.2018101318_testpost FCT 54hr domain=d2
dpt2m (K) Min=276.75 Max=287.227
dpt2m(347.795,49.999)
55N
54N
53N
52N
51N
50N
49N
48N
47N
46N
45N
44N
LAT
19W
18W
17W
16W
15W
14W
13W
12W
11W
10W
9W
8W
7W
6W
LON
273 275 277 279 281 283 285 287 289 291 293 295 296 297 298 300

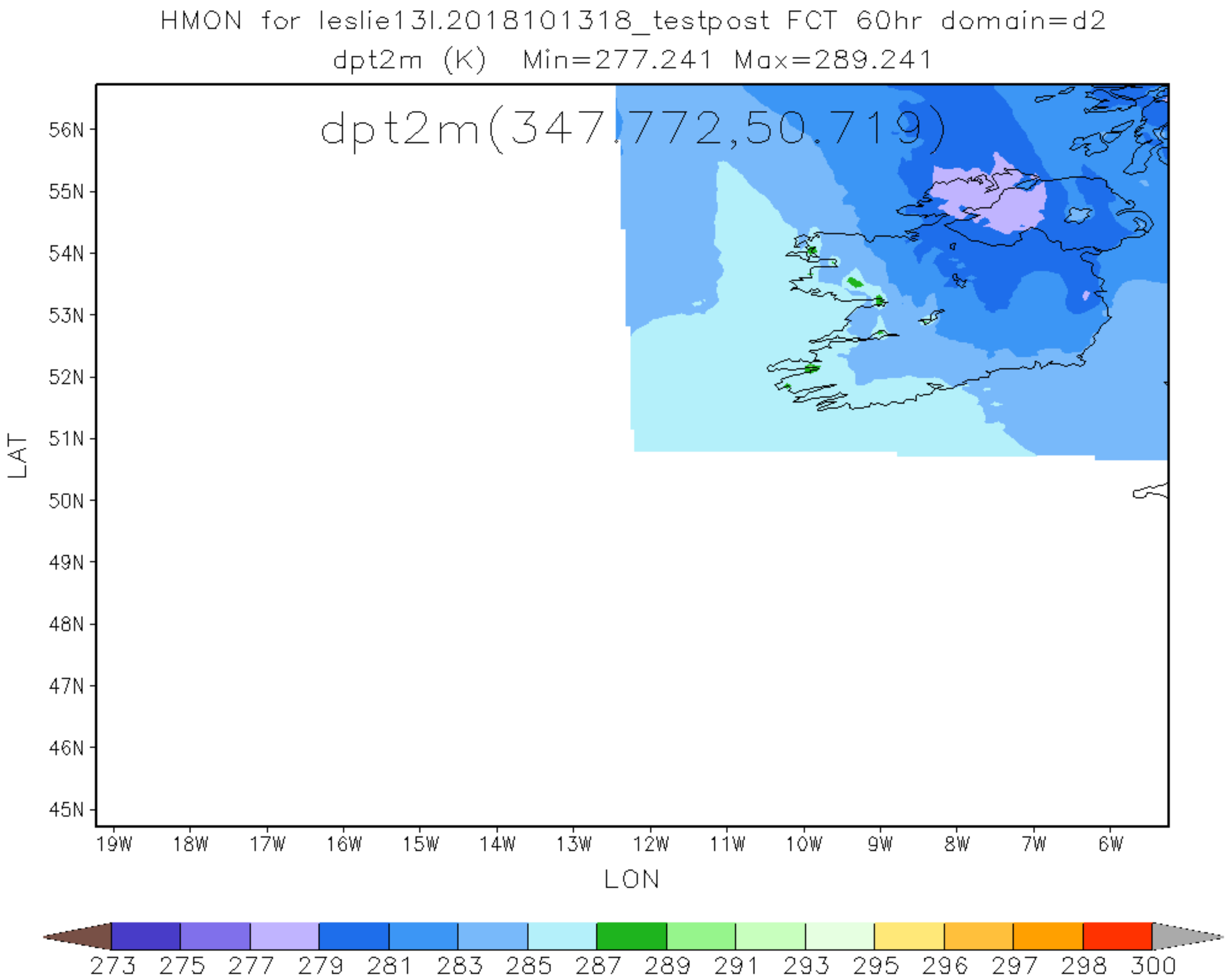
HMON for leslie13l.2018101318_testpost FCT 60hr domain=d2
dpt2m (K) Min=277.241 Max=289.241
dpt2m(347.772,50.719)
56N
55N
54N
53N
52N
51N
50N
49N
48N
47N
46N
45N
LAT
19W
18W
17W
16W
15W
14W
13W
12W
11W
10W
9W
8W
7W
6W
LON
273 275 277 279 281 283 285 287 289 291 293 295 296 297 298 300

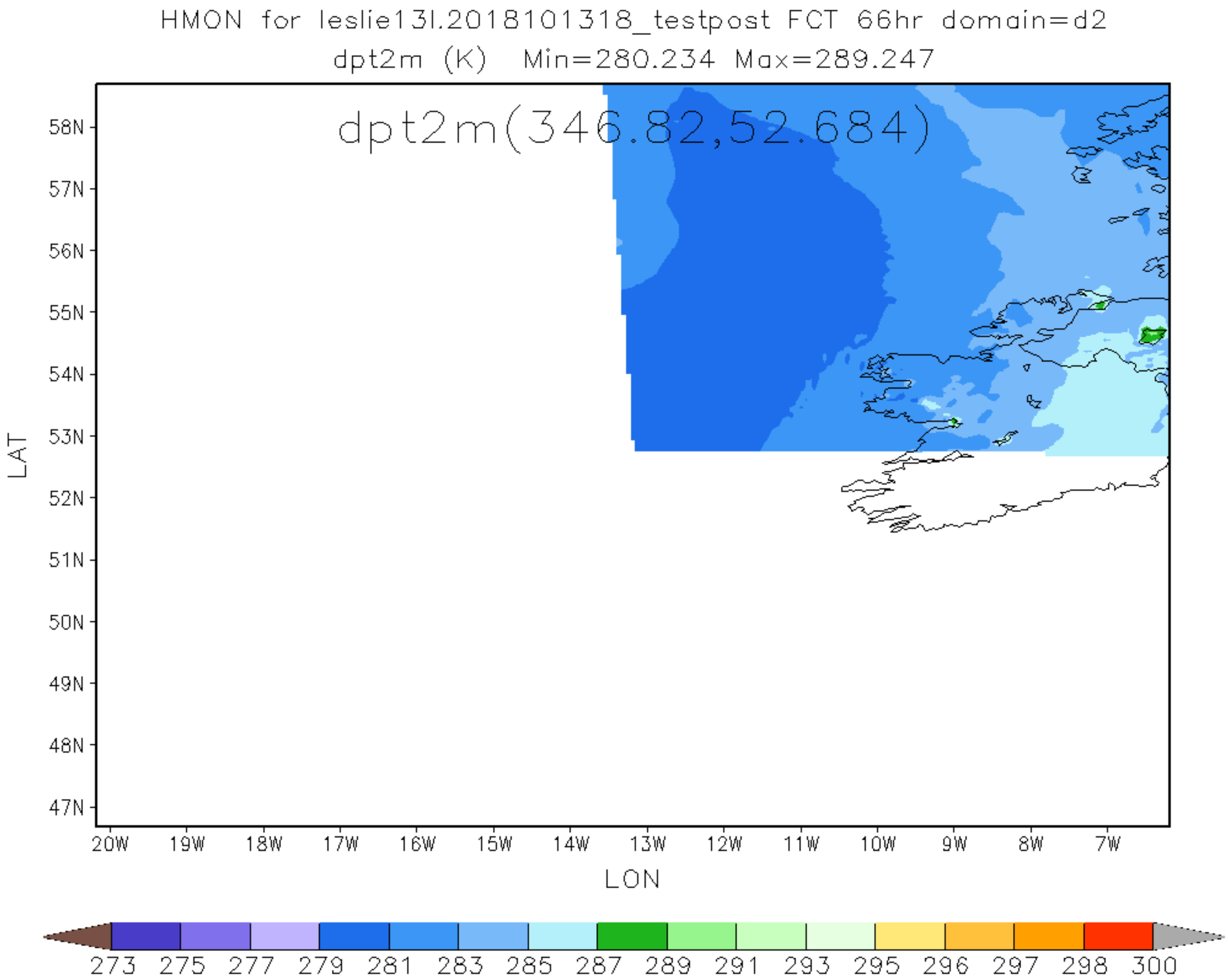
HMON for leslie13l.2018101318_testpost FCT 66hr domain=d2
dpt2m (K) Min=280.234 Max=289.247
dpt2m(346.82,52.684)
58N
57N
56N
55N
54N
53N
52N
51N
50N
49N
48N
47N
LAT
20W
19W
18W
17W
16W
15W
14W
13W
12W
11W
10W
9W
8W
7W
LON
273
275
277
279
281
283
285
287
289
291
293
295
296
297
298
300

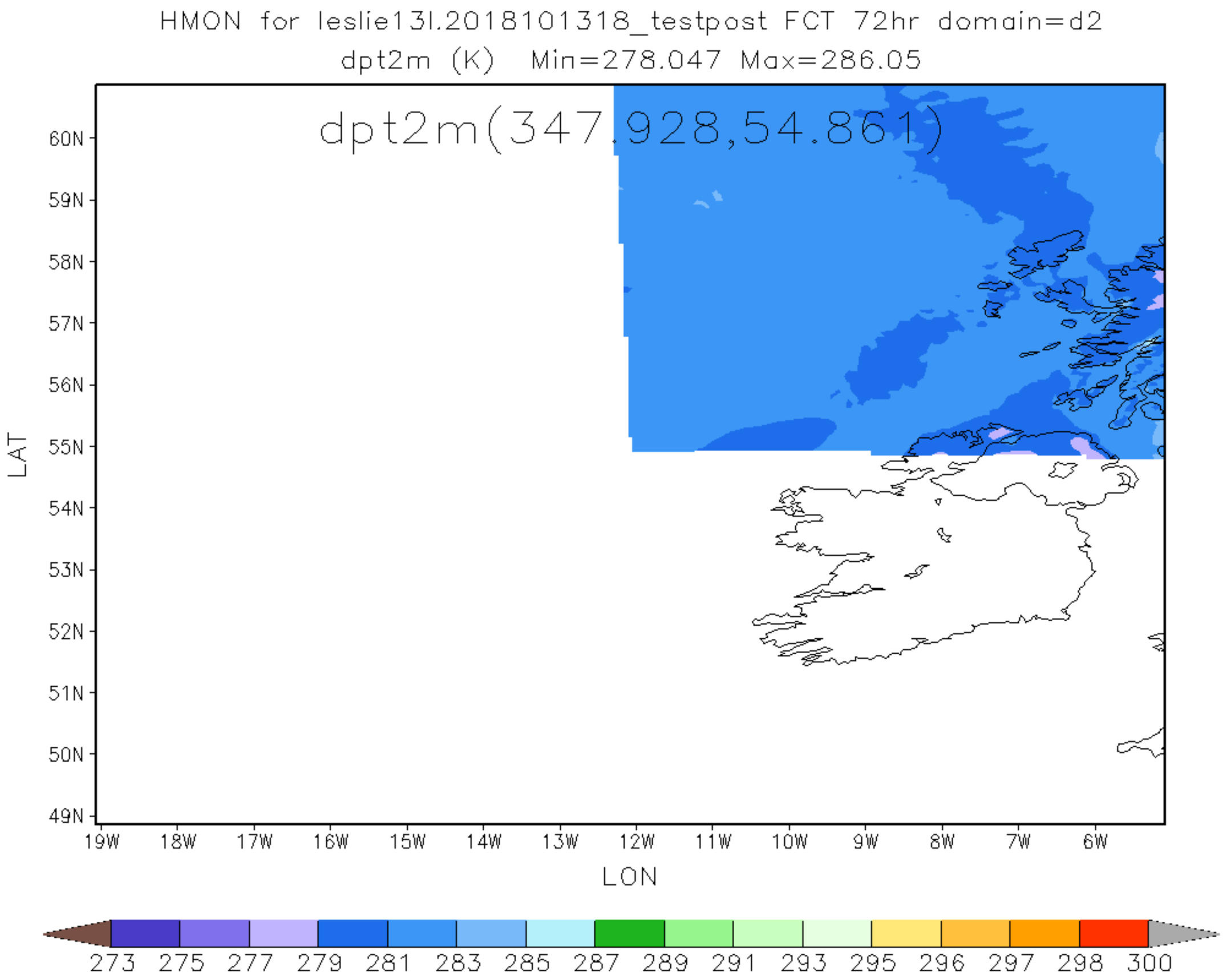
HMON for leslie13l.2018101318_testpost FCT 72hr domain=d2
dpt2m (K) Min=278.047 Max=286.05
dpt2m(347.928,54.861)
60N
59N
58N
57N
56N
55N
54N
53N
52N
51N
50N
49N
LAT
19W
18W
17W
16W
15W
14W
13W
12W
11W
10W
9W
8W
7W
6W
LON
273 275 277 279 281 283 285 287 289 291 293 295 296 297 298 300

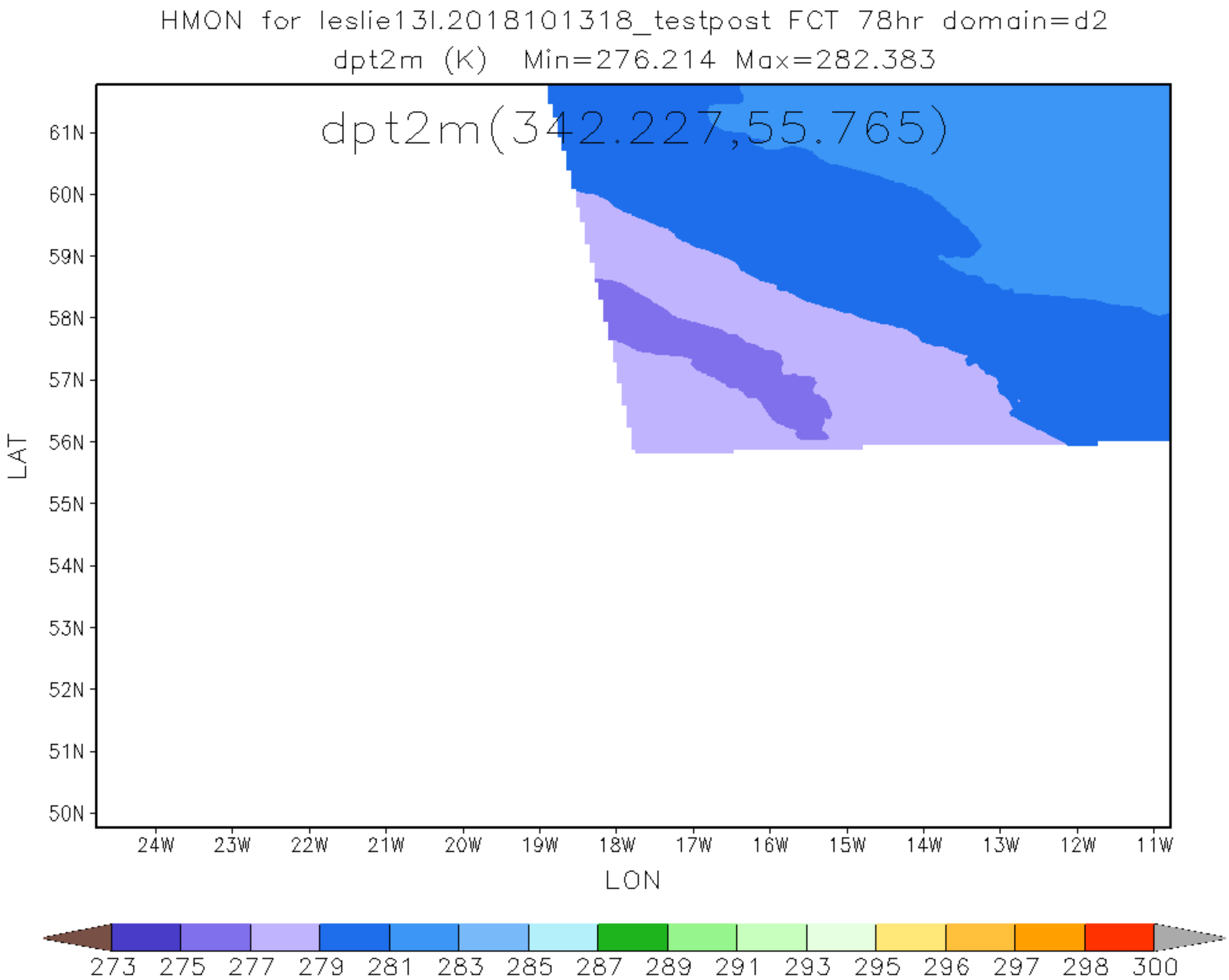
HMON for leslie13l.2018101318_testpost FCT 78hr domain=d2
dpt2m (K) Min=276.214 Max=282.383
dpt2m(342.227,55.765)
61N
60N
59N
58N
57N
56N
55N
54N
53N
52N
51N
50N
LAT
24W
23W
22W
21W
20W
19W
18W
17W
16W
15W
14W
13W
12W
11W
LON
273
275
277
279
281
283
285
287
289
291
293
295
296
297
298
300

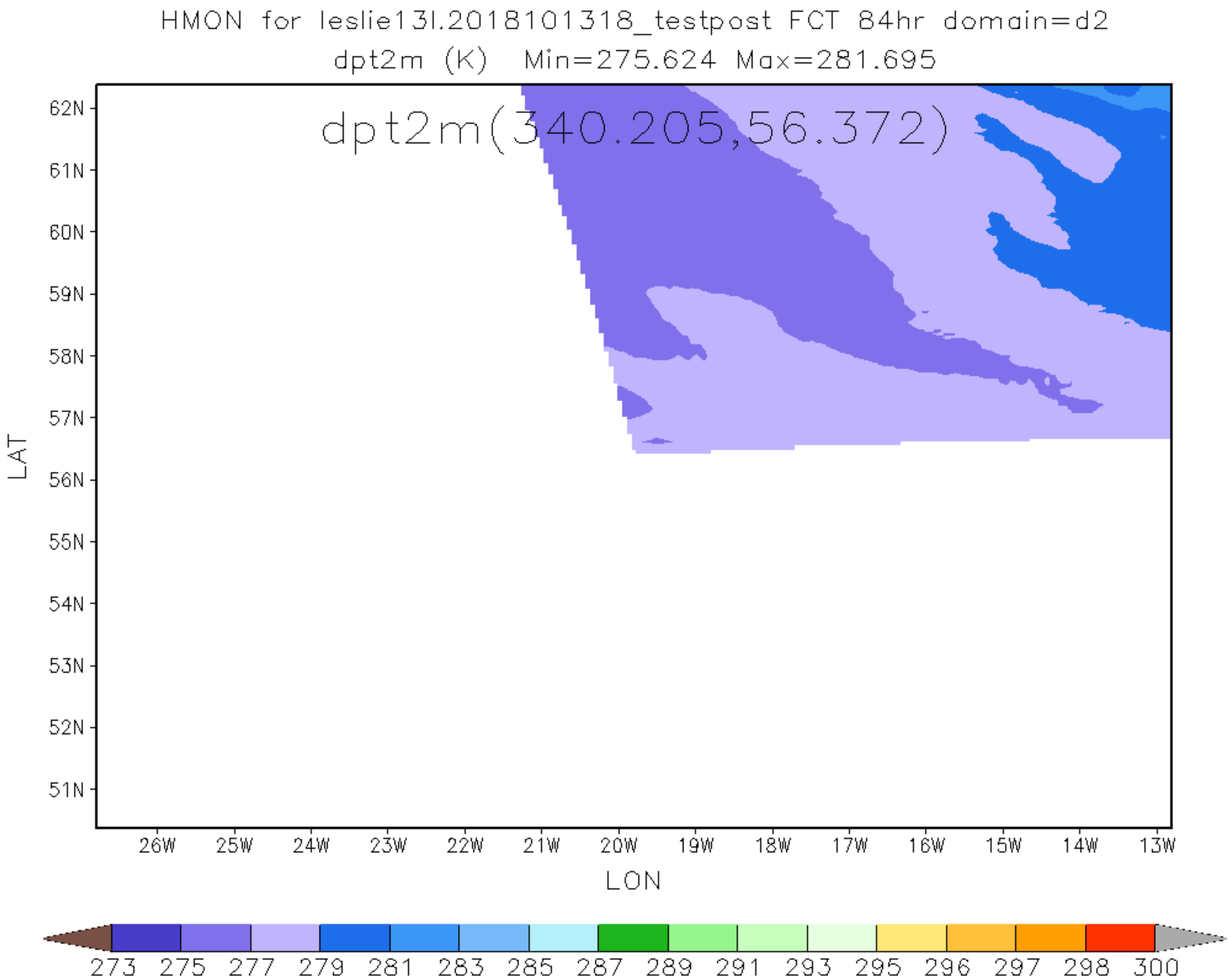
HMON for leslie13l.2018101318_testpost FCT 84hr domain=d2
dpt2m (K) Min=275.624 Max=281.695
dpt2m(340.205,56.372)
LAT
62N
61N
60N
59N
58N
57N
56N
55N
54N
53N
52N
51N
26W
25W
24W
23W
22W
21W
20W
19W
18W
17W
16W
15W
14W
13W
LON
273
275
277
279
281
283
285
287
289
291
293
295
296
297
298
300

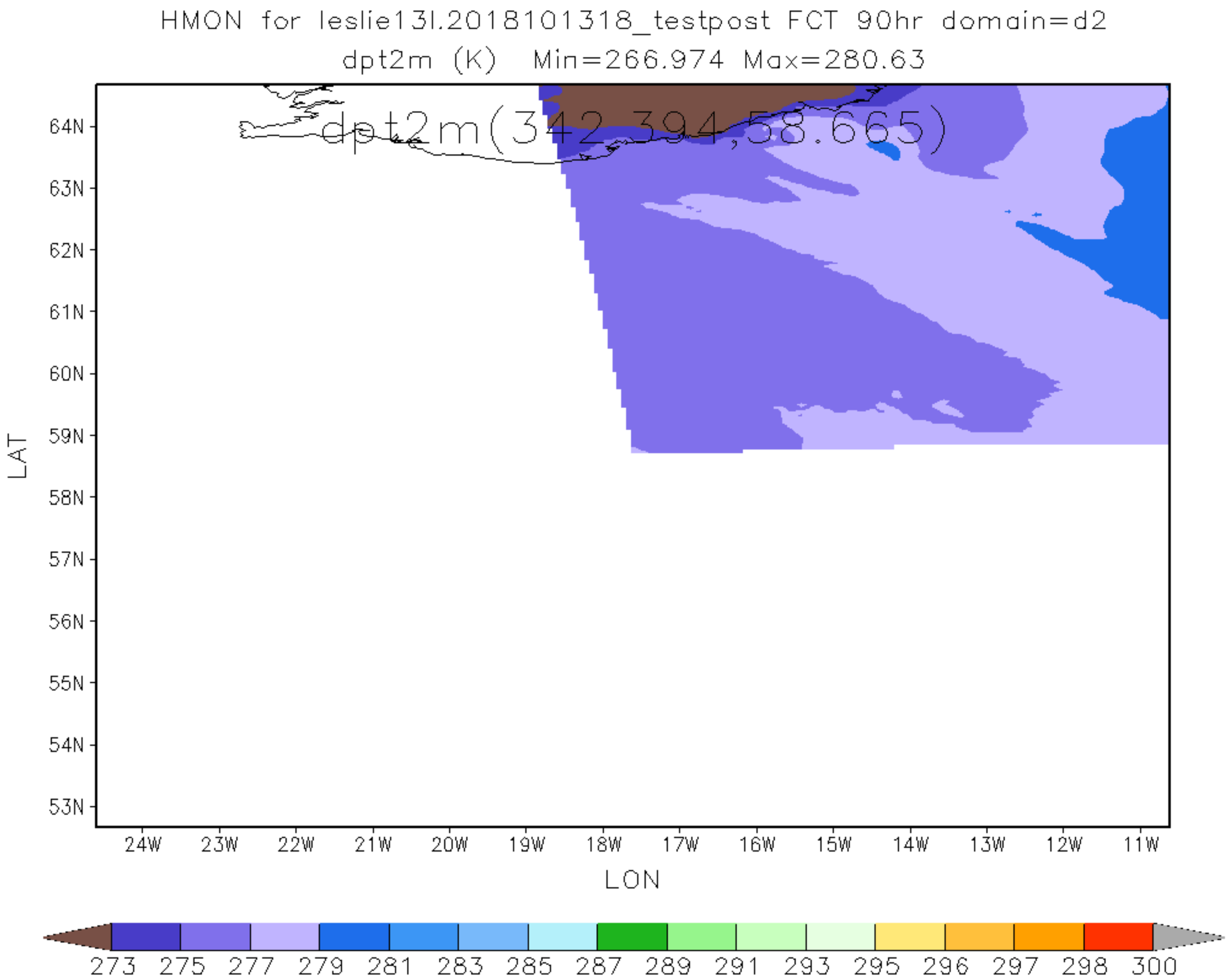
HMON for leslie13l.2018101318_testpost FCT 90hr domain=d2
dpt2m (K) Min=266.974 Max=280.63
dpt2m(342.394,58.665)
64N
63N
62N
61N
60N
59N
58N
57N
56N
55N
54N
53N
LAT
24W
23W
22W
21W
20W
19W
18W
17W
16W
15W
14W
13W
12W
11W
LON
273 275 277 279 281 283 285 287 289 291 293 295 296 297 298 300

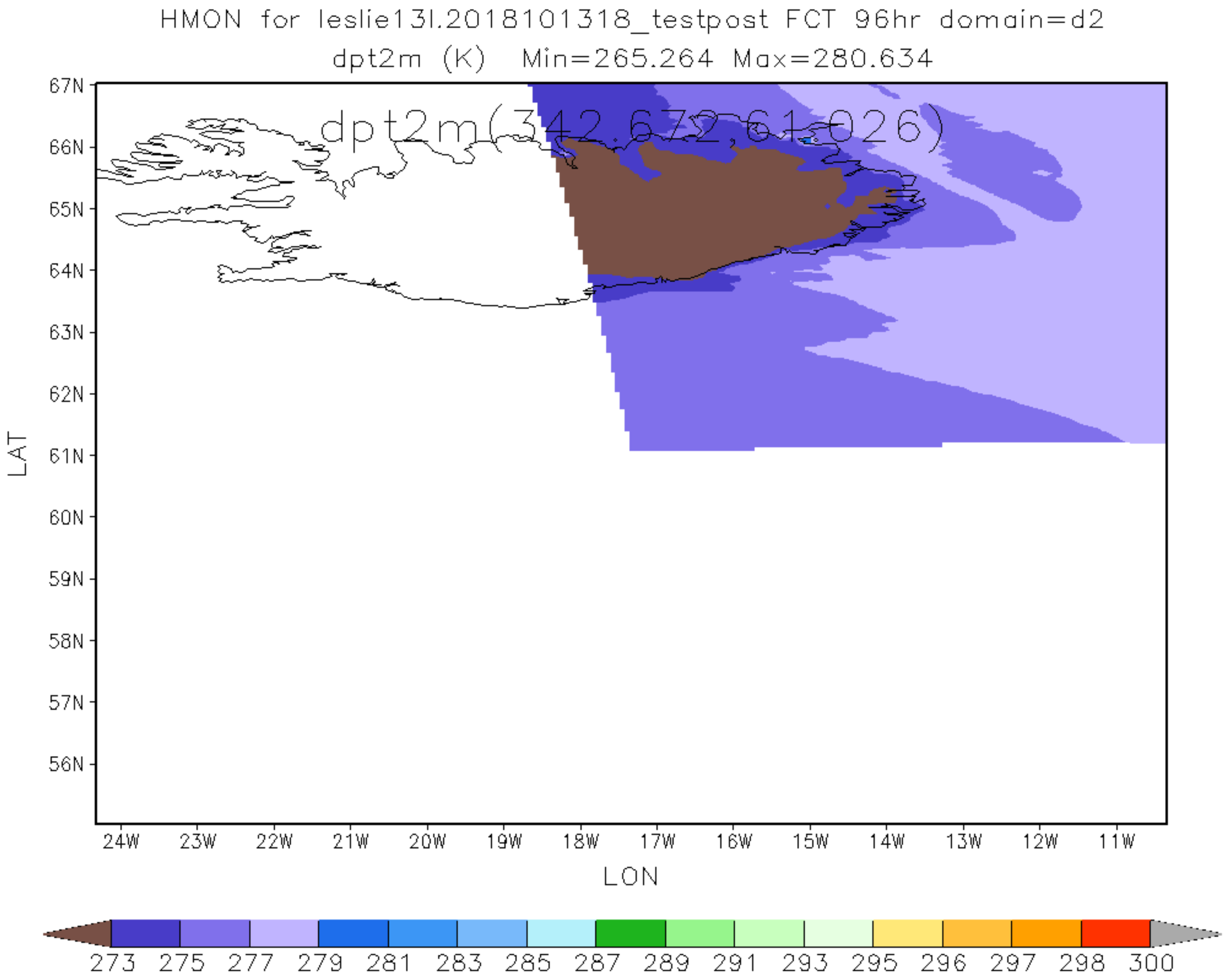
HMON for leslie13l.2018101318_testpost FCT 96hr domain=d2
dpt2m (K) Min=265.264 Max=280.634
dpt2m(342.672,61.026)
67N
66N
65N
64N
63N
62N
61N
60N
59N
58N
57N
56N
LAT
24W
23W
22W
21W
20W
19W
18W
17W
16W
15W
14W
13W
12W
11W
LON
273 275 277 279 281 283 285 287 289 291 293 295 296 297 298 300

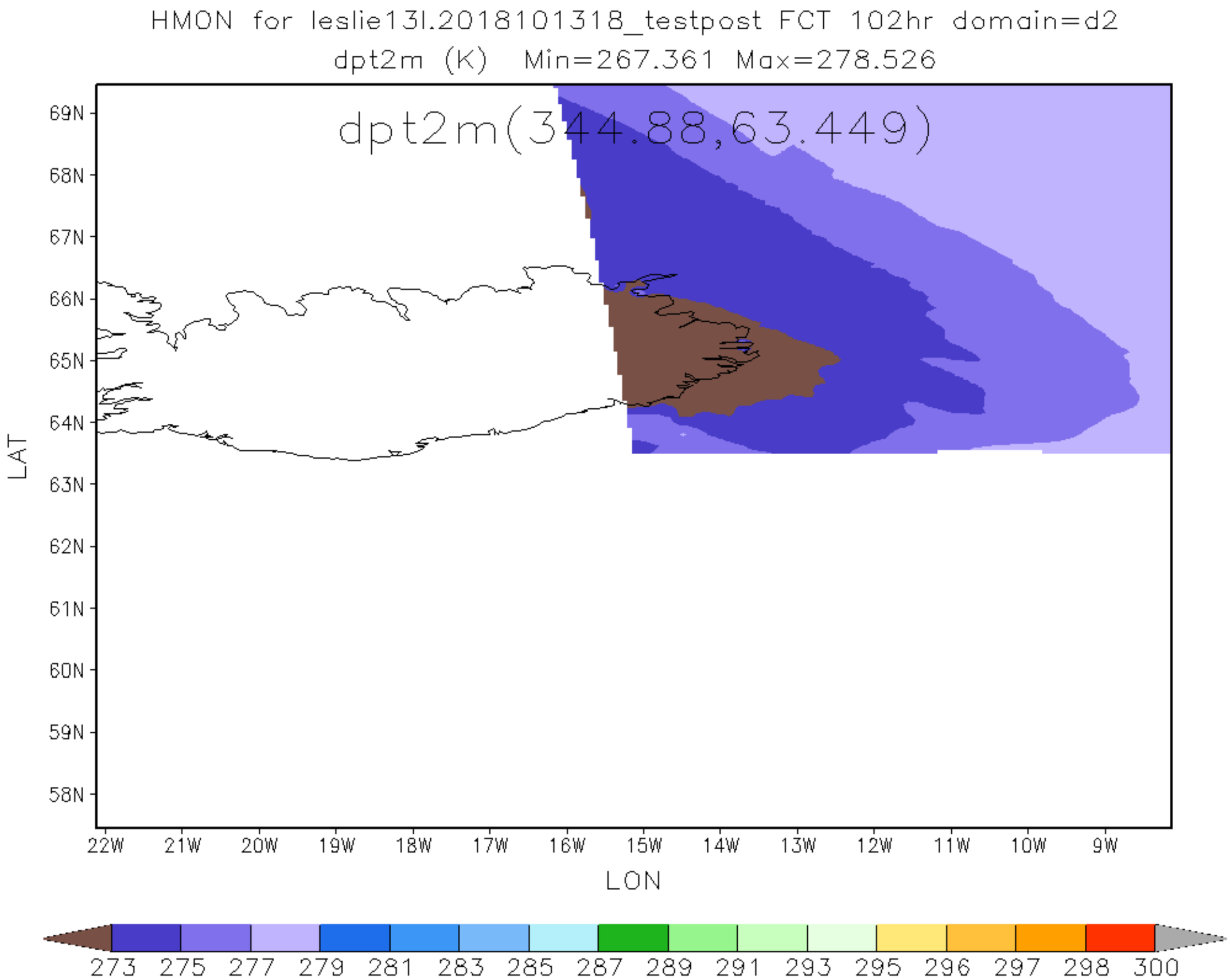
HMON for leslie13l.2018101318_testpost FCT 102hr domain=d2
dpt2m (K) Min=267.361 Max=278.526
dpt2m(344.88,63.449)
69N
68N
67N
66N
65N
64N
63N
62N
61N
60N
59N
58N
LAT
22W
21W
20W
19W
18W
17W
16W
15W
14W
13W
12W
11W
10W
9W
LON
273 275 277 279 281 283 285 287 289 291 293 295 296 297 298 300

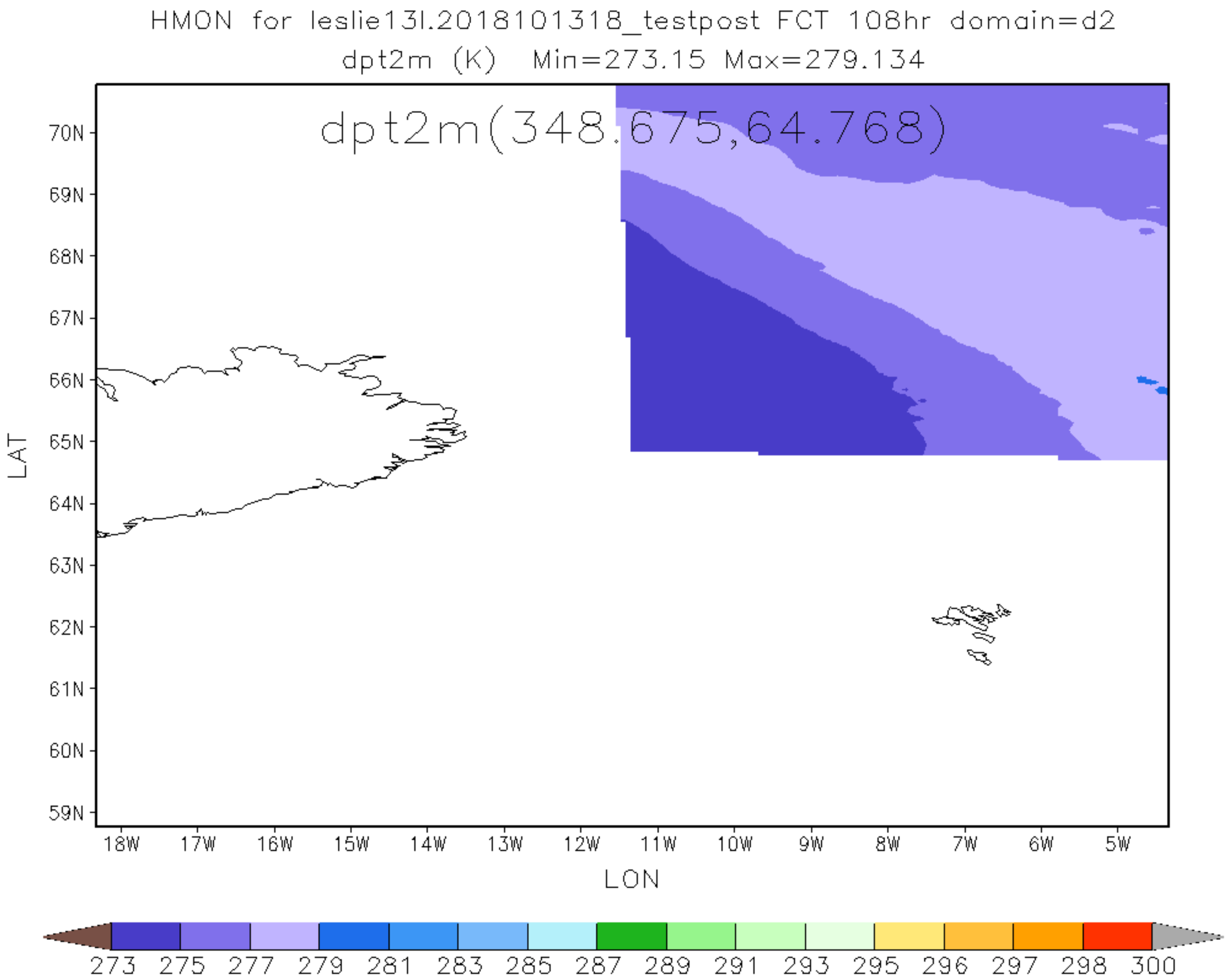
HMON for leslie13l.2018101318_testpost FCT 108hr domain=d2
dpt2m (K) Min=273.15 Max=279.134
dpt2m(348.675,64.768)
70N
69N
68N
67N
66N
65N
64N
63N
62N
61N
60N
59N
LAT
18W
17W
16W
15W
14W
13W
12W
11W
10W
9W
8W
7W
6W
5W
LON
273 275 277 279 281 283 285 287 289 291 293 295 296 297 298 300

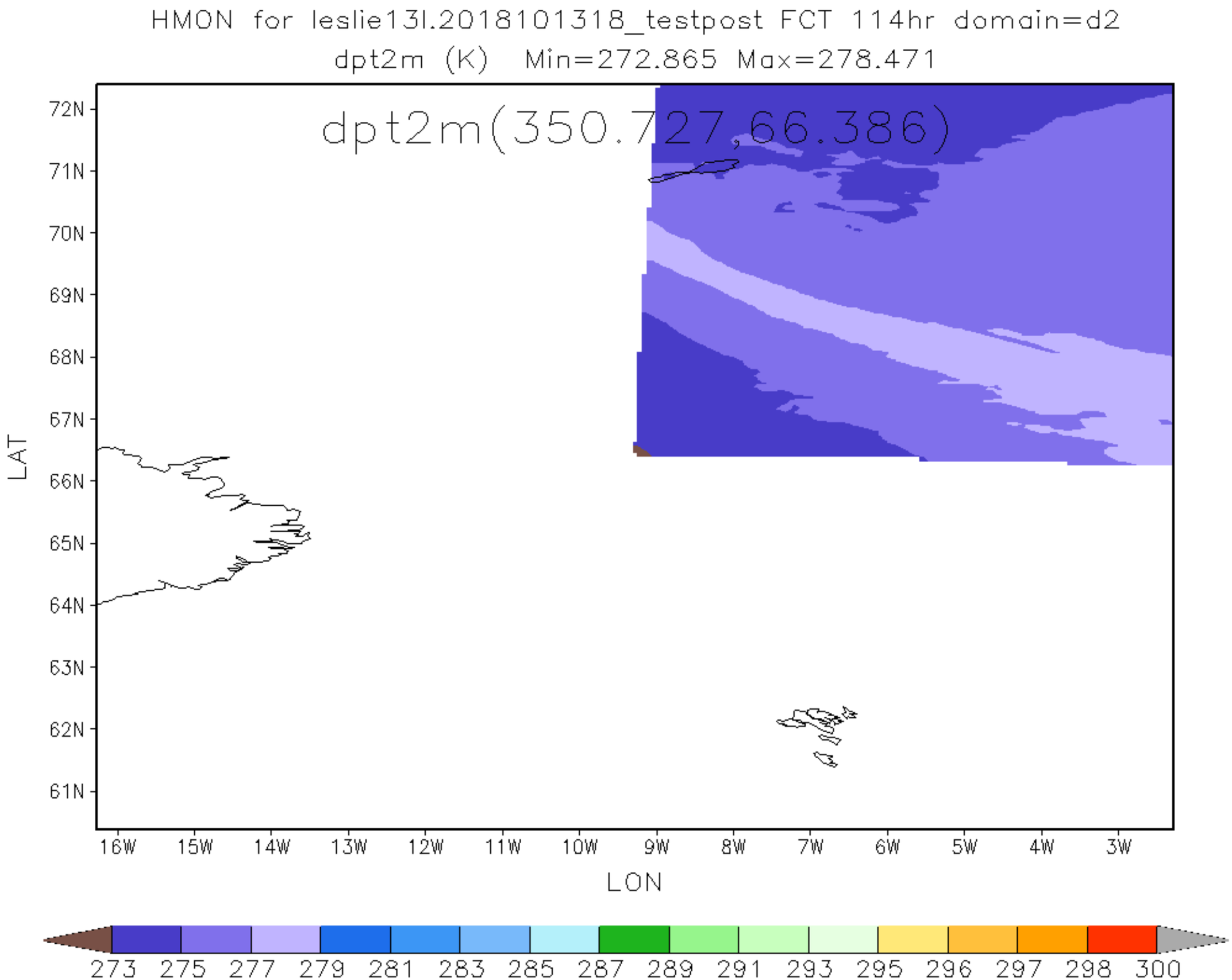
HMON for leslie13l.2018101318_testpost FCT 114hr domain=d2
dpt2m (K) Min=272.865 Max=278.471
dpt2m(350.727,66.386)
72N
71N
70N
69N
68N
67N
66N
65N
64N
63N
62N
61N
LAT
16W
15W
14W
13W
12W
11W
10W
9W
8W
7W
6W
5W
4W
3W
LON
273
275
277
279
281
283
285
287
289
291
293
295
296
297
298
300

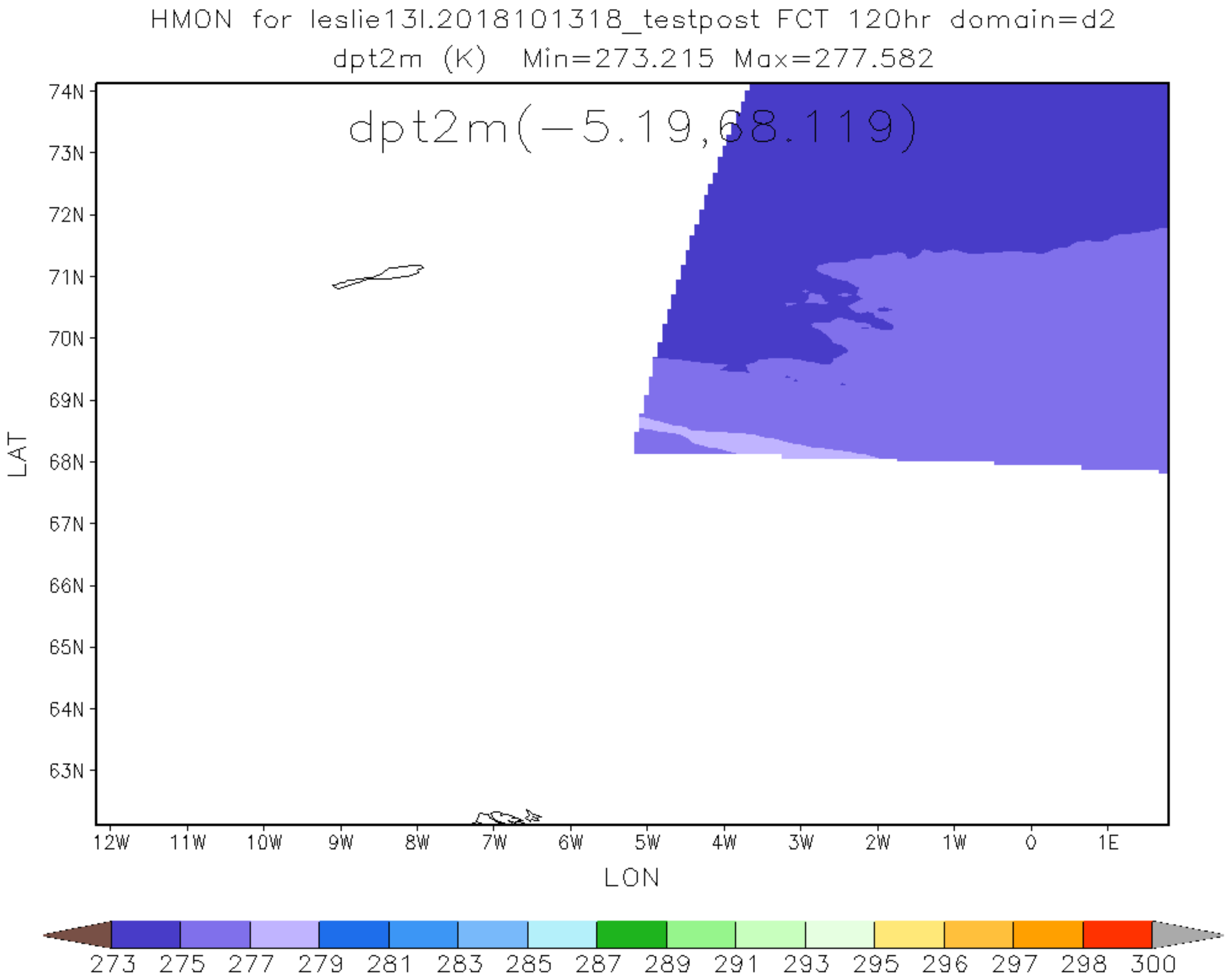
HMON for leslie13l.2018101318_testpost FCT 120hr domain=d2
dpt2m (K) Min=273.215 Max=277.582
dpt2m(-5.19,68.119)
74N
73N
72N
71N
70N
69N
68N
67N
66N
65N
64N
63N
LAT
12W
11W
10W
9W
8W
7W
6W
5W
4W
3W
2W
1W
0
1E
LON
273
275
277
279
281
283
285
287
289
291
293
295
296
297
298
300

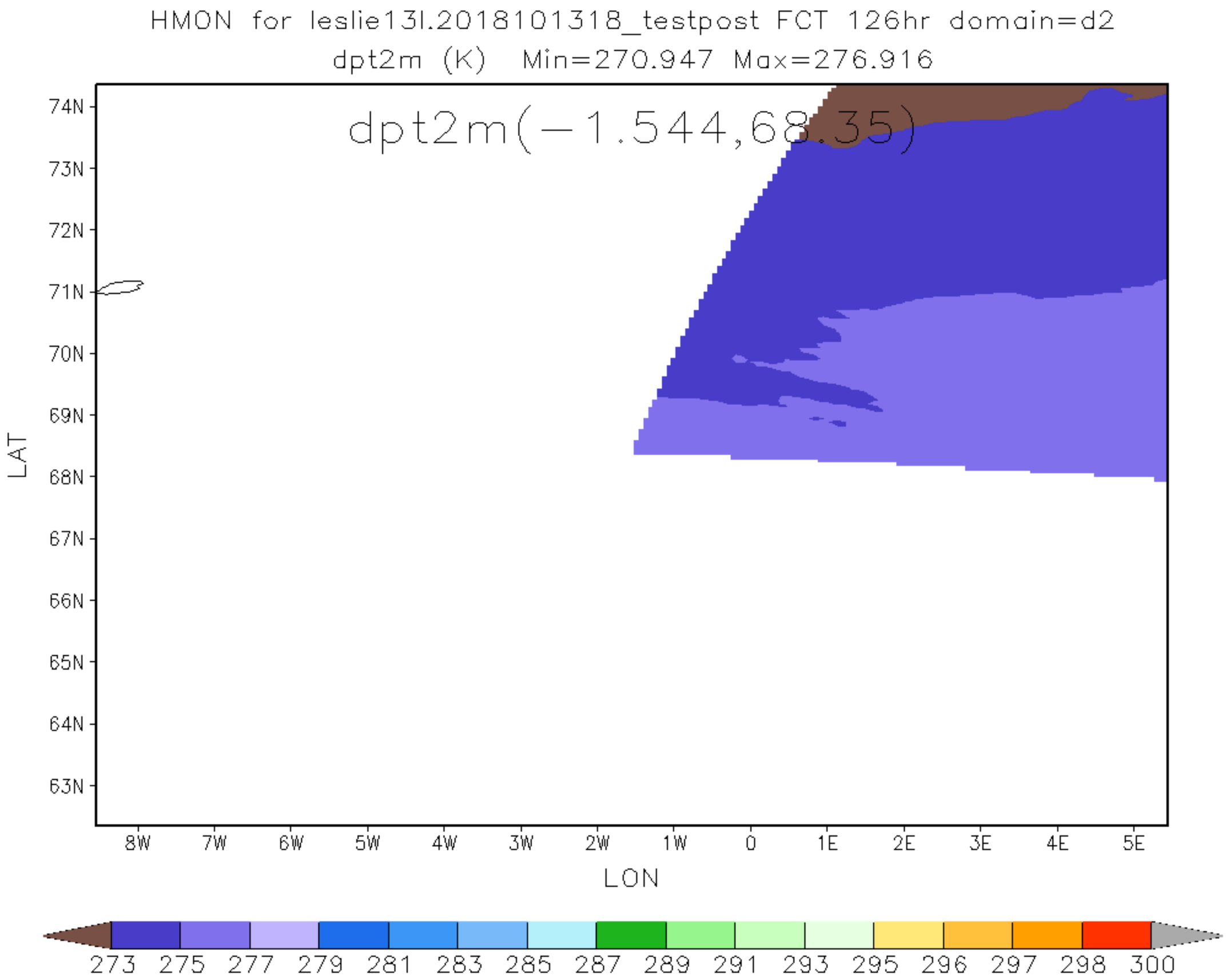
HMON for leslie13l.2018101318_testpost FCT 126hr domain=d2
dpt2m (K) Min=270.947 Max=276.916
dpt2m(-1.544,68.35)
74N
73N
72N
71N
70N
69N
68N
67N
66N
65N
64N
63N
LAT
8W
7W
6W
5W
4W
3W
2W
1W
0
1E
2E
3E
4E
5E
LON
273
275
277
279
281
283
285
287
289
291
293
295
296
297
298
300