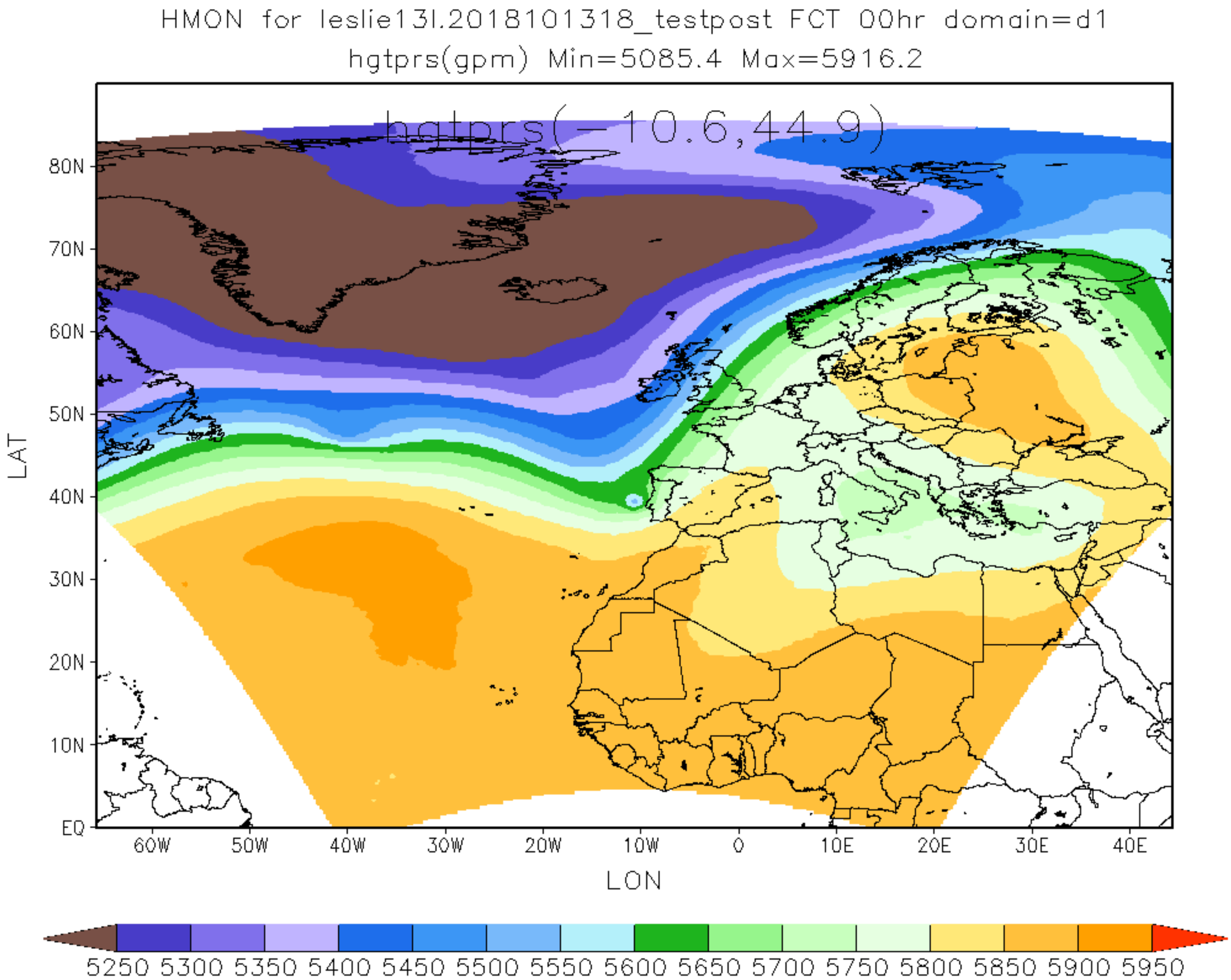
HMON for leslie13l.2018101318_testpost FCT 00hr domain=d1
hgtprs(gpm) Min=5085.4 Max=5916.2
hgtprs(-10.6,44.9)
80N
70N
60N
50N
40N
30N
20N
10N
EQ
LAT
60W
50W
40W
30W
20W
10W
0
10E
20E
30E
40E
LON
5250 5300 5350 5400 5450 5500 5550 5600 5650 5700 5750 5800 5850 5900 5950

HMON for leslie13l.2018101318_testpost FCT 06hr domain=d1
hgtprs(gpm) Min=5077.35 Max=5928.79

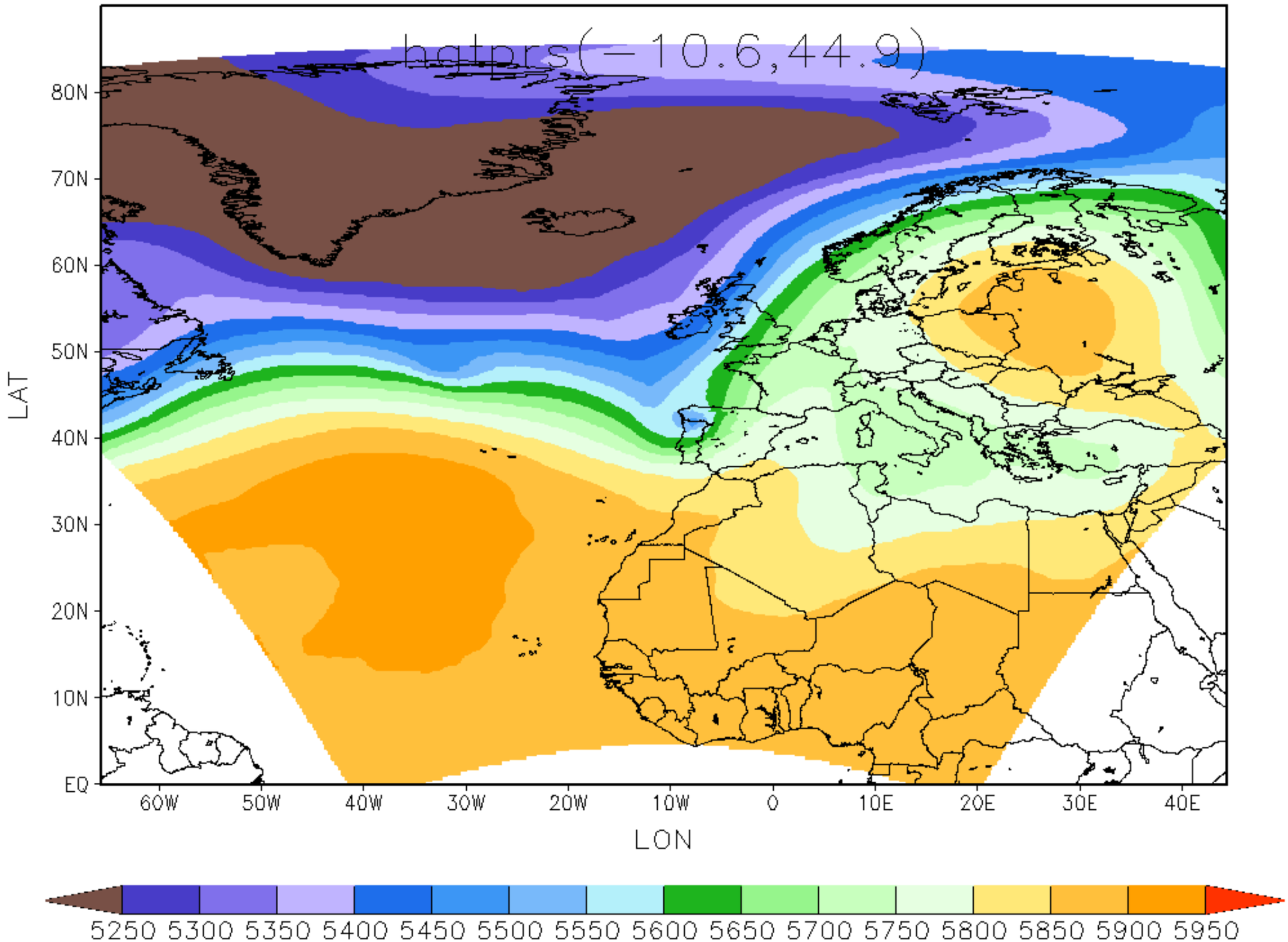

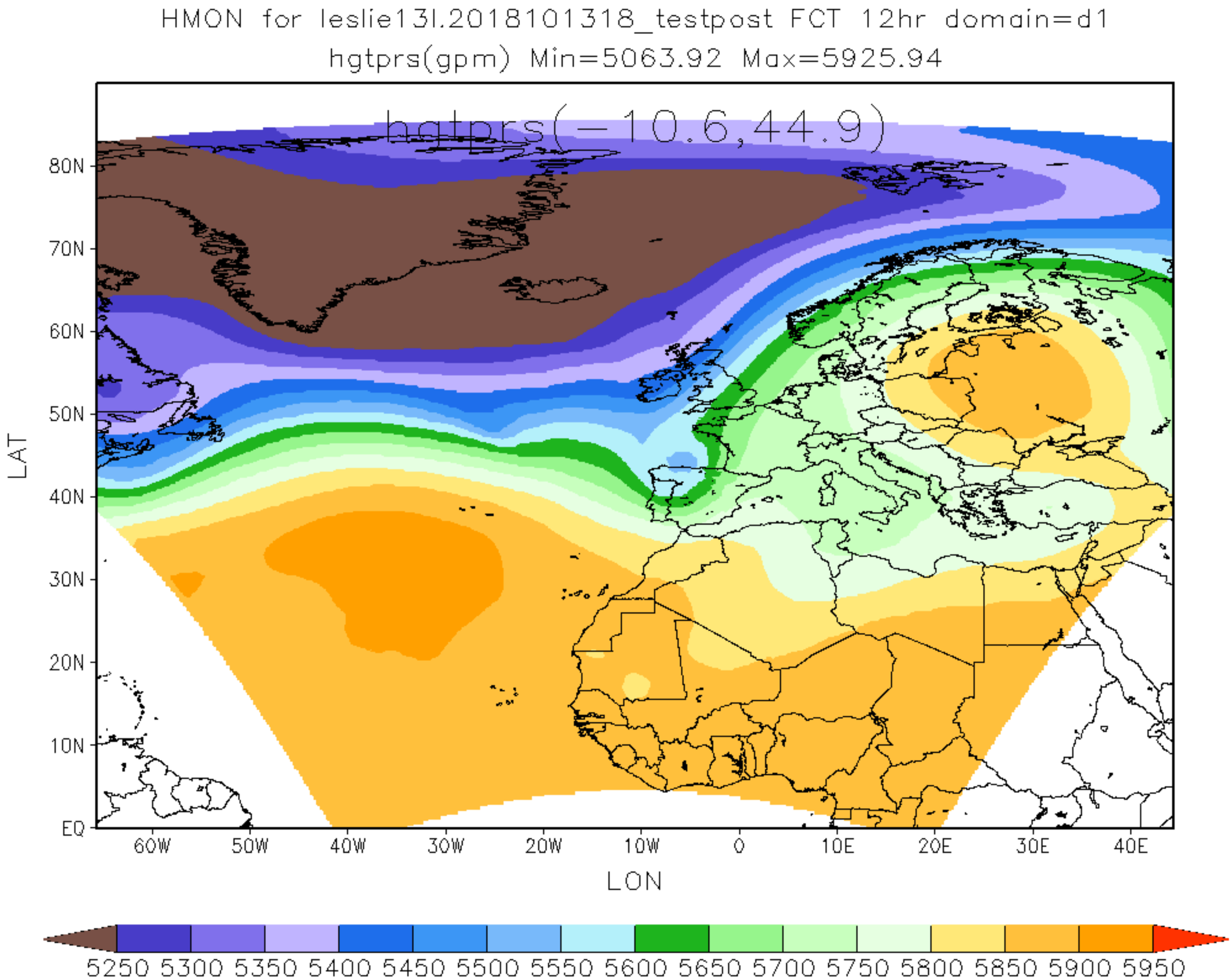
HMON for leslie13l.2018101318_testpost FCT 12hr domain=d1
hgtprs(gpm) Min=5063.92 Max=5925.94
hgtprs(-10.6,44.9)
80N
70N
60N
50N
40N
30N
20N
10N
EQ
LAT
60W
50W
40W
30W
20W
10W
0
10E
20E
30E
40E
LON
5250 5300 5350 5400 5450 5500 5550 5600 5650 5700 5750 5800 5850 5900 5950

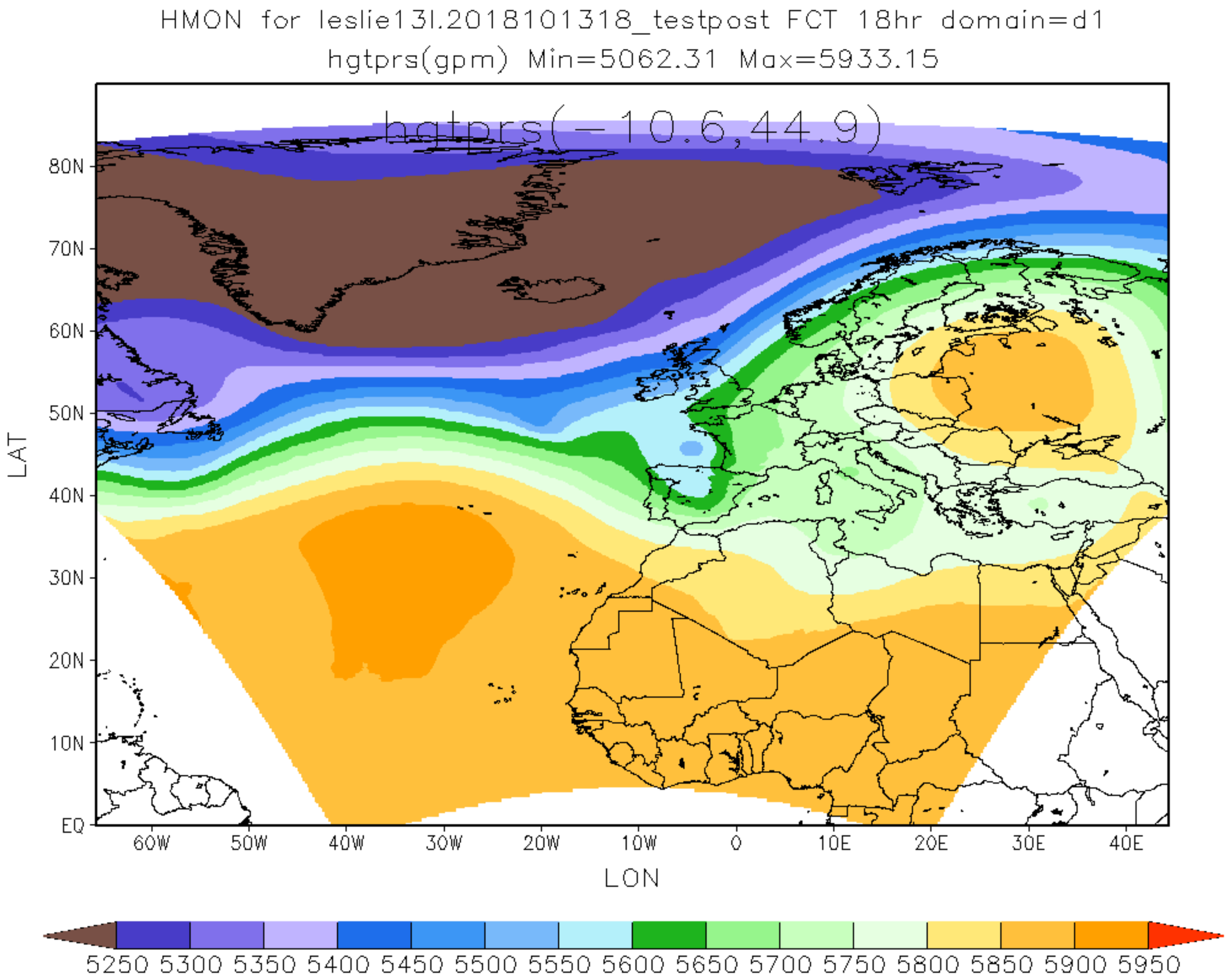
HMON for leslie13l.2018101318_testpost FCT 18hr domain=d1
hgtprs(gpm) Min=5062.31 Max=5933.15
hgtprs(-10.6,44.9)
80N
70N
60N
50N
40N
30N
20N
10N
EQ
LAT
60W
50W
40W
30W
20W
10W
0
10E
20E
30E
40E
LON
5250 5300 5350 5400 5450 5500 5550 5600 5650 5700 5750 5800 5850 5900 5950

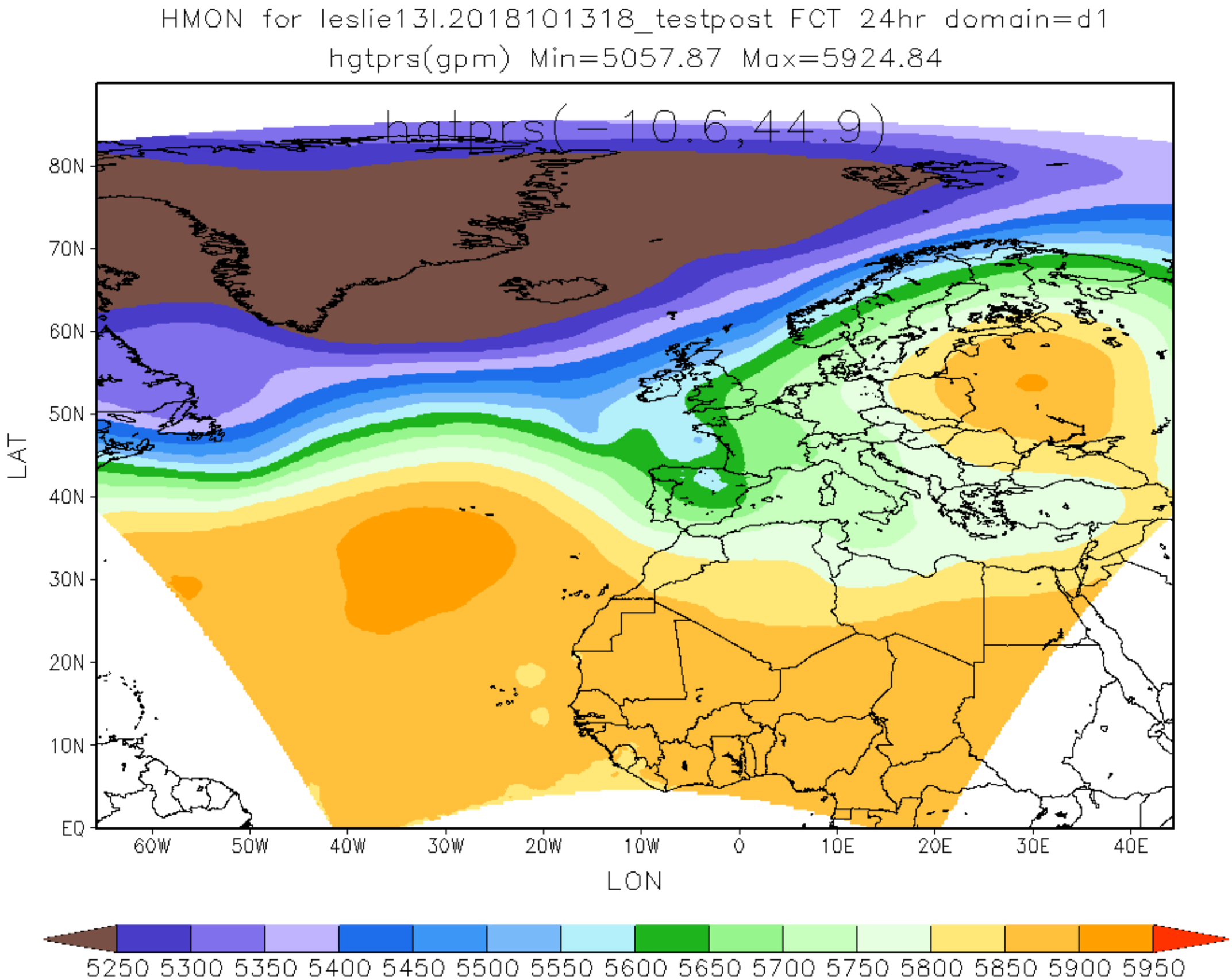
HMON for leslie13l.2018101318_testpost FCT 24hr domain=d1
hgtprs(gpm) Min=5057.87 Max=5924.84
hgtprs(-10.6,44.9)
80N
70N
60N
50N
40N
30N
20N
10N
EQ
LAT
60W
50W
40W
30W
20W
10W
0
10E
20E
30E
40E
LON
5250 5300 5350 5400 5450 5500 5550 5600 5650 5700 5750 5800 5850 5900 5950

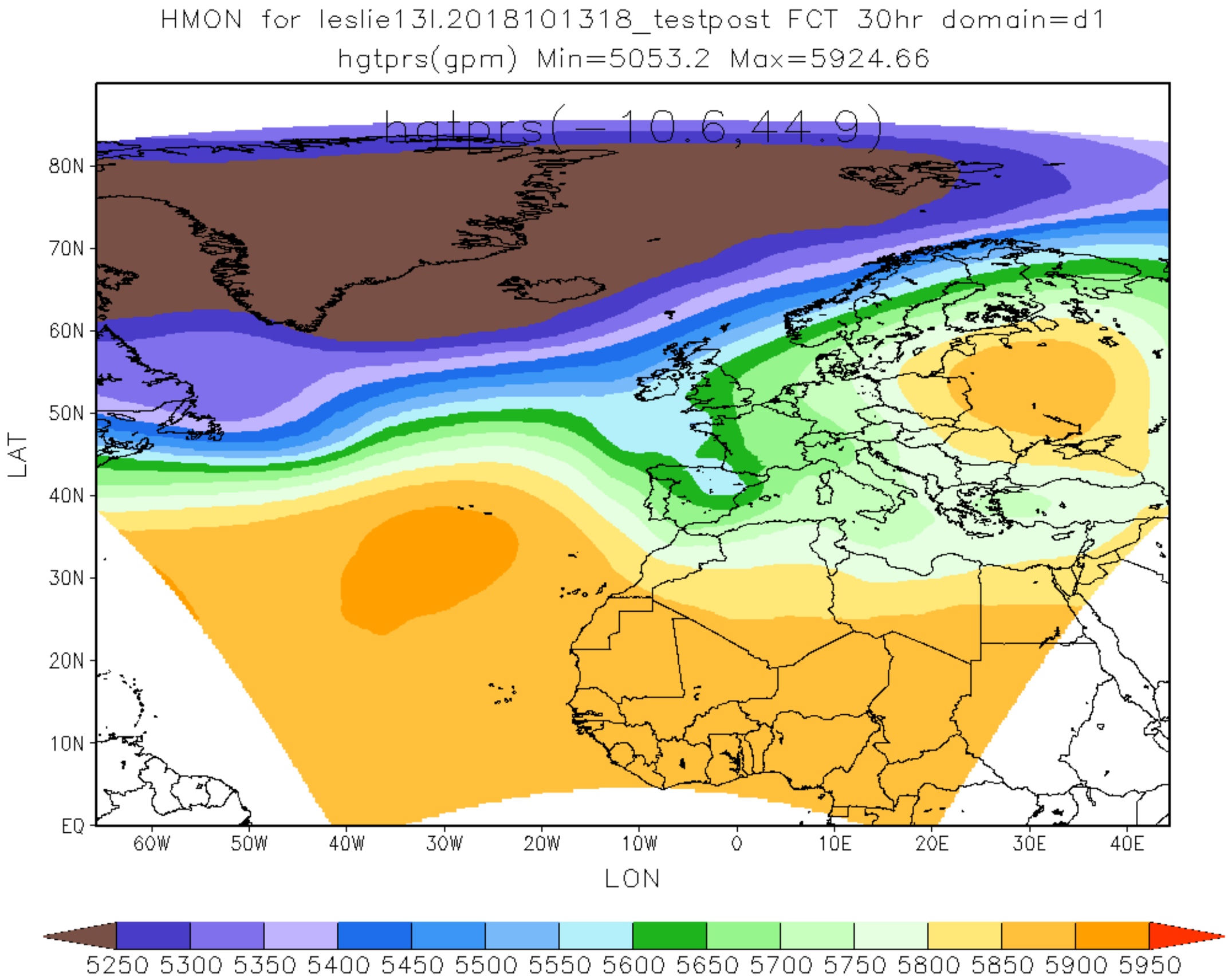
HMON for leslie13l.2018101318_testpost FCT 30hr domain=d1
hgtprs(gpm) Min=5053.2 Max=5924.66
hgtprs(-10.6,44.9)
80N
70N
60N
50N
40N
30N
20N
10N
EQ
LAT
60W
50W
40W
30W
20W
10W
0
10E
20E
30E
40E
LON
5250 5300 5350 5400 5450 5500 5550 5600 5650 5700 5750 5800 5850 5900 5950

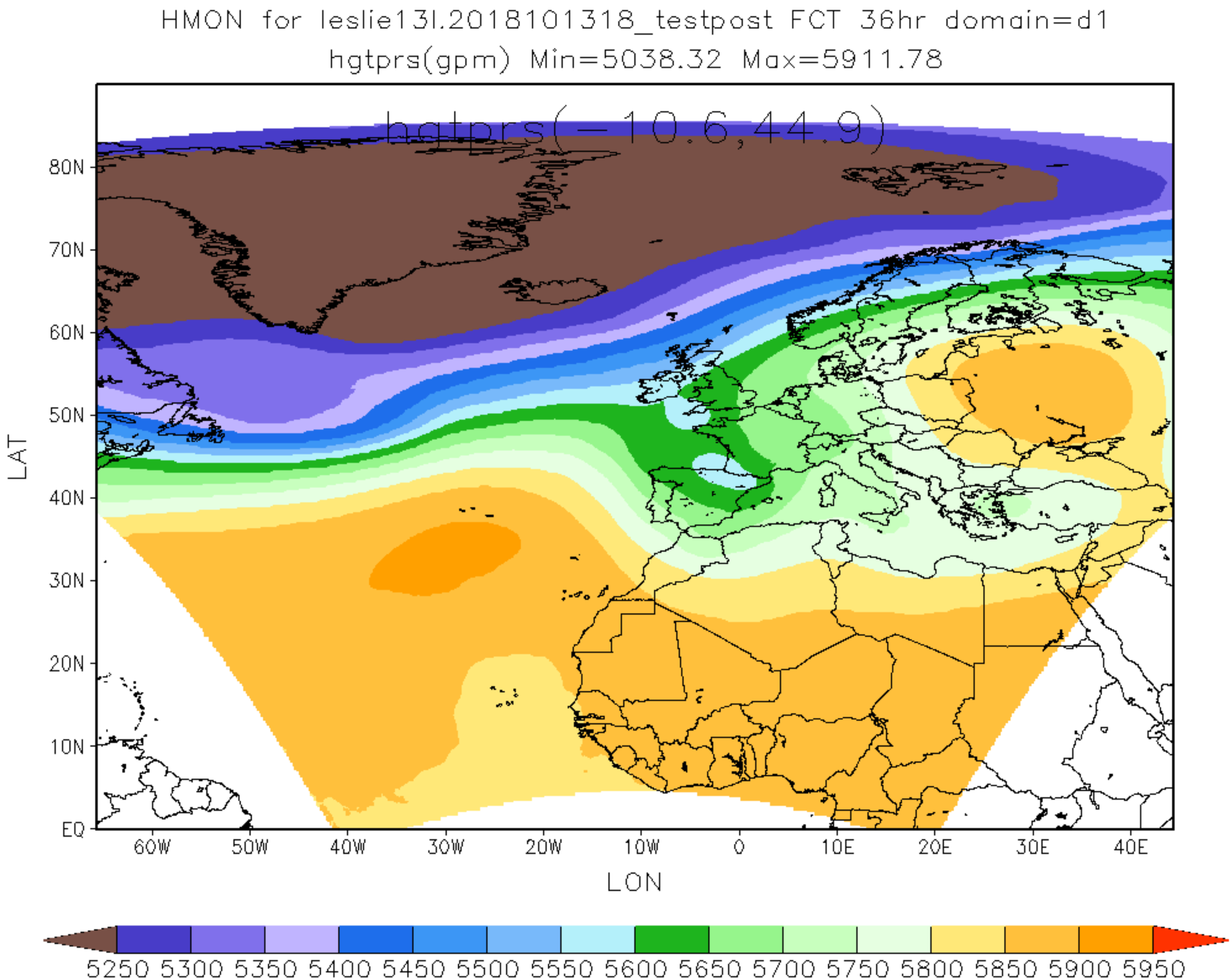
HMON for leslie13l.2018101318_testpost FCT 36hr domain=d1
hgtprs(gpm) Min=5038.32 Max=5911.78
hgtprs(-10.6,44.9)
80N
70N
60N
50N
40N
30N
20N
10N
EQ
LAT
60W
50W
40W
30W
20W
10W
0
10E
20E
30E
40E
LON
5250 5300 5350 5400 5450 5500 5550 5600 5650 5700 5750 5800 5850 5900 5950

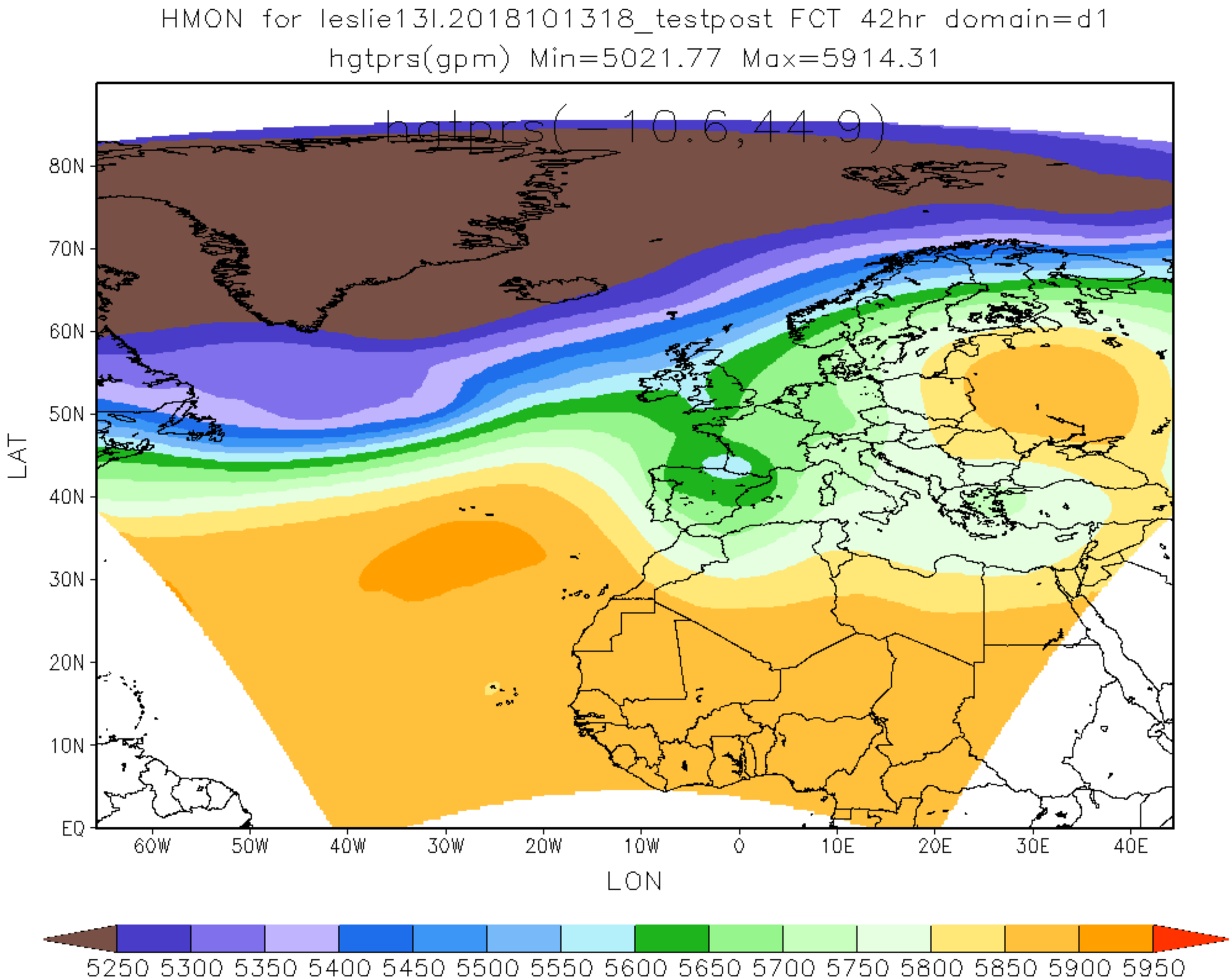
HMON for leslie13l.2018101318_testpost FCT 42hr domain=d1
hgtprs(gpm) Min=5021.77 Max=5914.31
hgtprs(-10.6,44.9)
80N
70N
60N
50N
40N
30N
20N
10N
EQ
LAT
60W
50W
40W
30W
20W
10W
0
10E
20E
30E
40E
LON
5250 5300 5350 5400 5450 5500 5550 5600 5650 5700 5750 5800 5850 5900 5950

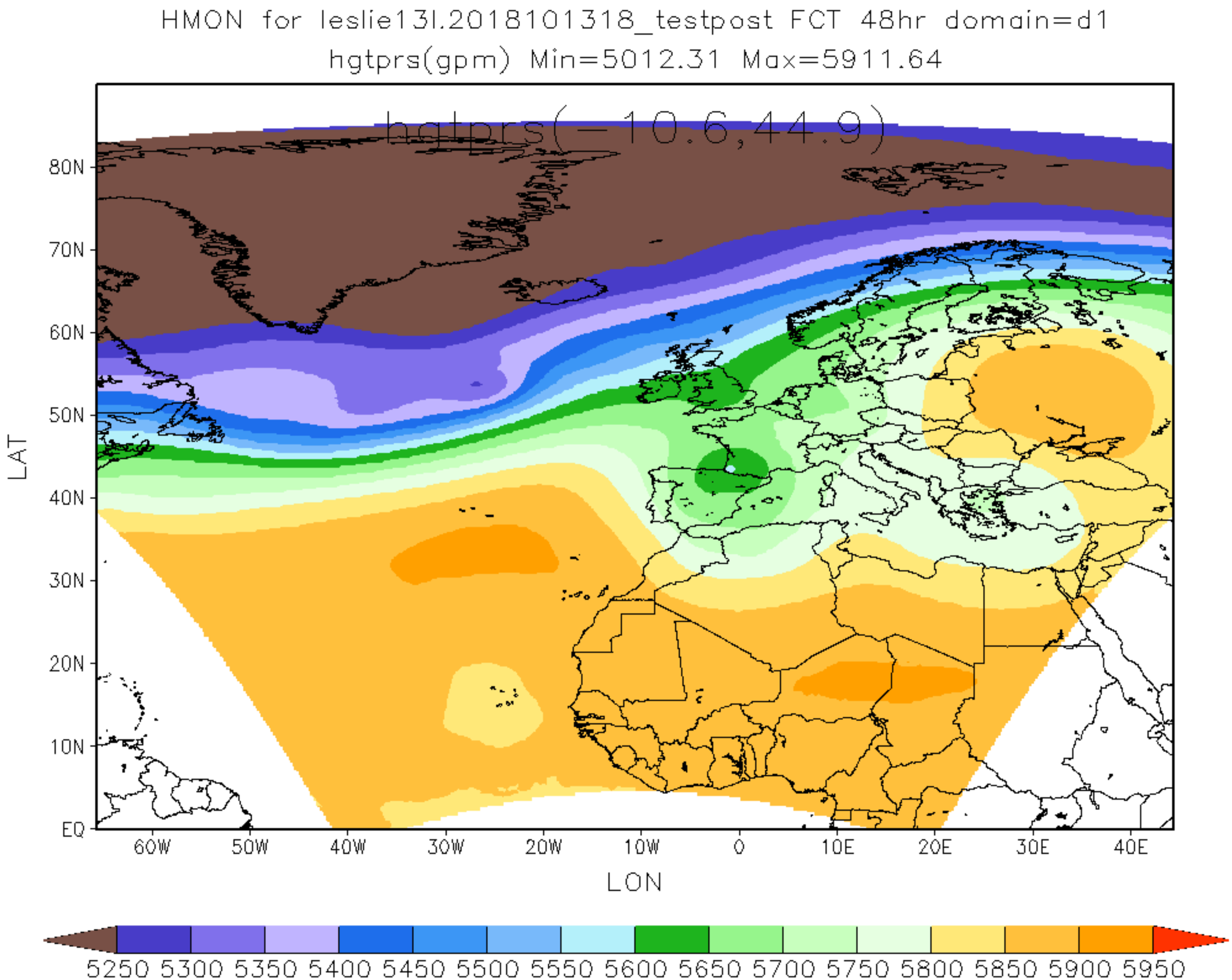
HMON for leslie13l.2018101318_testpost FCT 48hr domain=d1
hgtprs(gpm) Min=5012.31 Max=5911.64
hgtprs(-10.6,44.9)
80N
70N
60N
50N
40N
30N
20N
10N
EQ
LAT
60W
50W
40W
30W
20W
10W
0
10E
20E
30E
40E
LON
5250 5300 5350 5400 5450 5500 5550 5600 5650 5700 5750 5800 5850 5900 5950

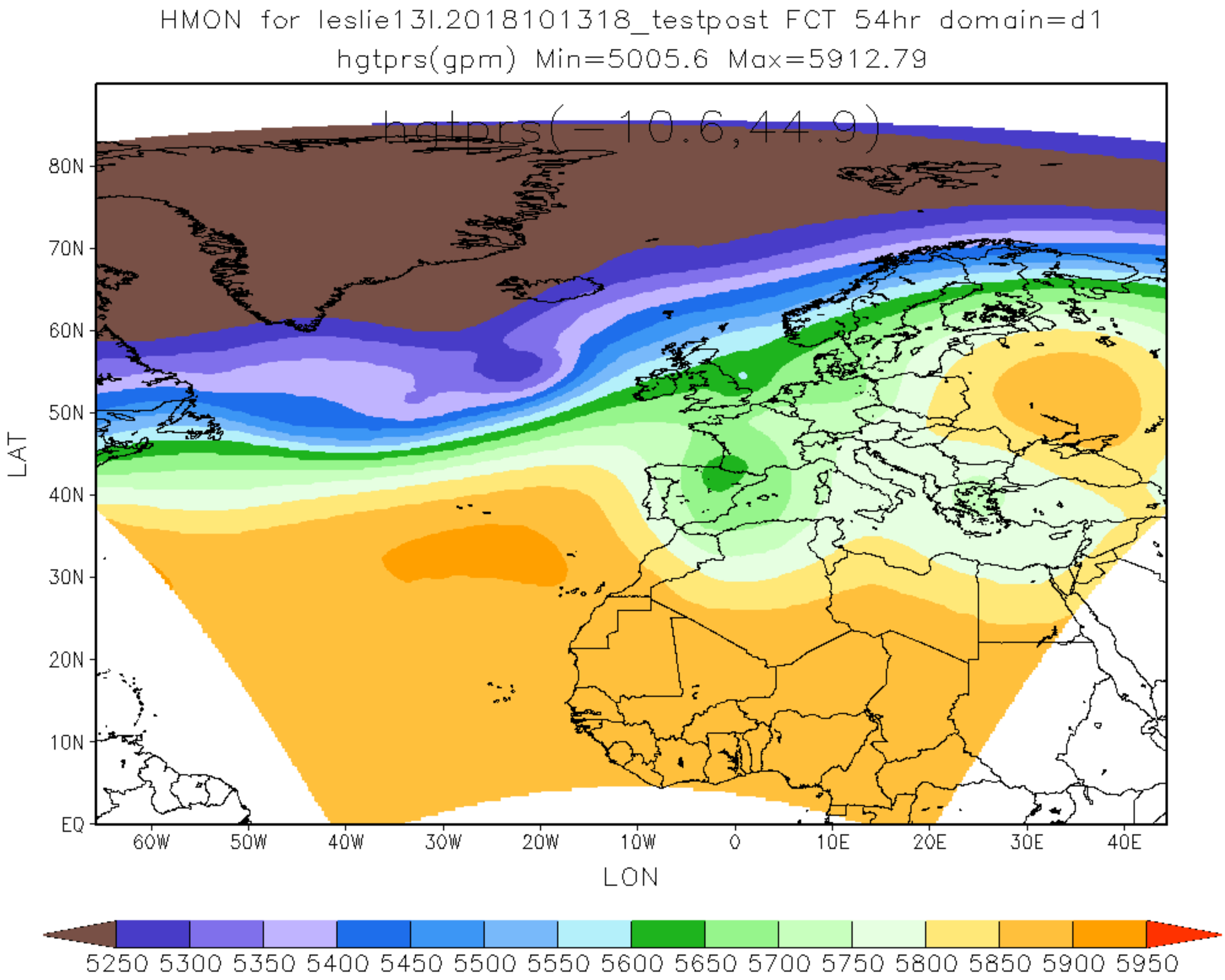
HMON for leslie13l.2018101318_testpost FCT 54hr domain=d1
hgtprs(gpm) Min=5005.6 Max=5912.79
hgtprs(-10.6,44.9)
80N
70N
60N
50N
40N
30N
20N
10N
EQ
LAT
60W
50W
40W
30W
20W
10W
0
10E
20E
30E
40E
LON
5250 5300 5350 5400 5450 5500 5550 5600 5650 5700 5750 5800 5850 5900 5950

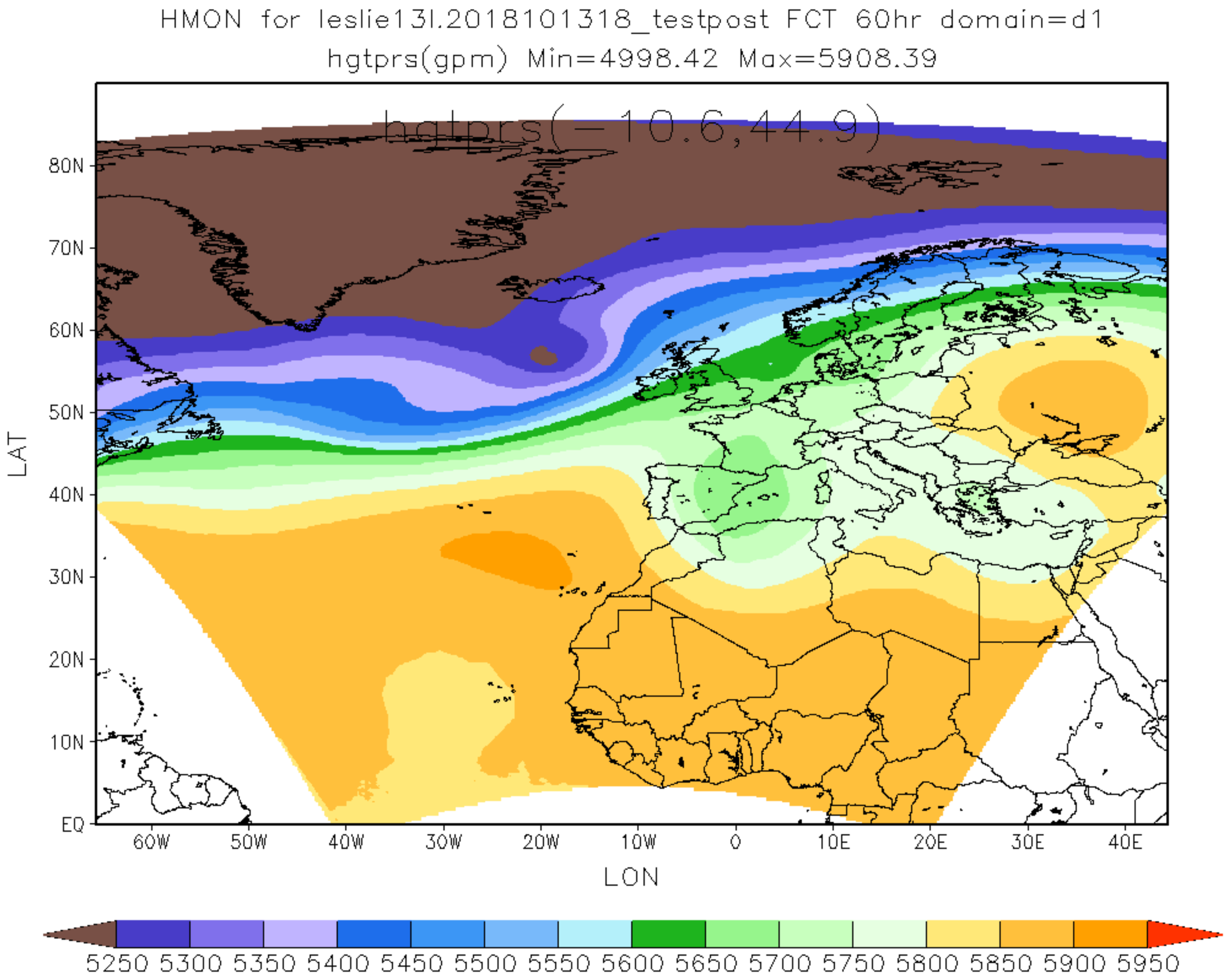
HMON for leslie13l.2018101318_testpost FCT 60hr domain=d1
hgtprs(gpm) Min=4998.42 Max=5908.39
hgtprs(-10.6,44.9)
80N
70N
60N
50N
40N
30N
20N
10N
EQ
LAT
60W
50W
40W
30W
20W
10W
0
10E
20E
30E
40E
LON
5250 5300 5350 5400 5450 5500 5550 5600 5650 5700 5750 5800 5850 5900 5950

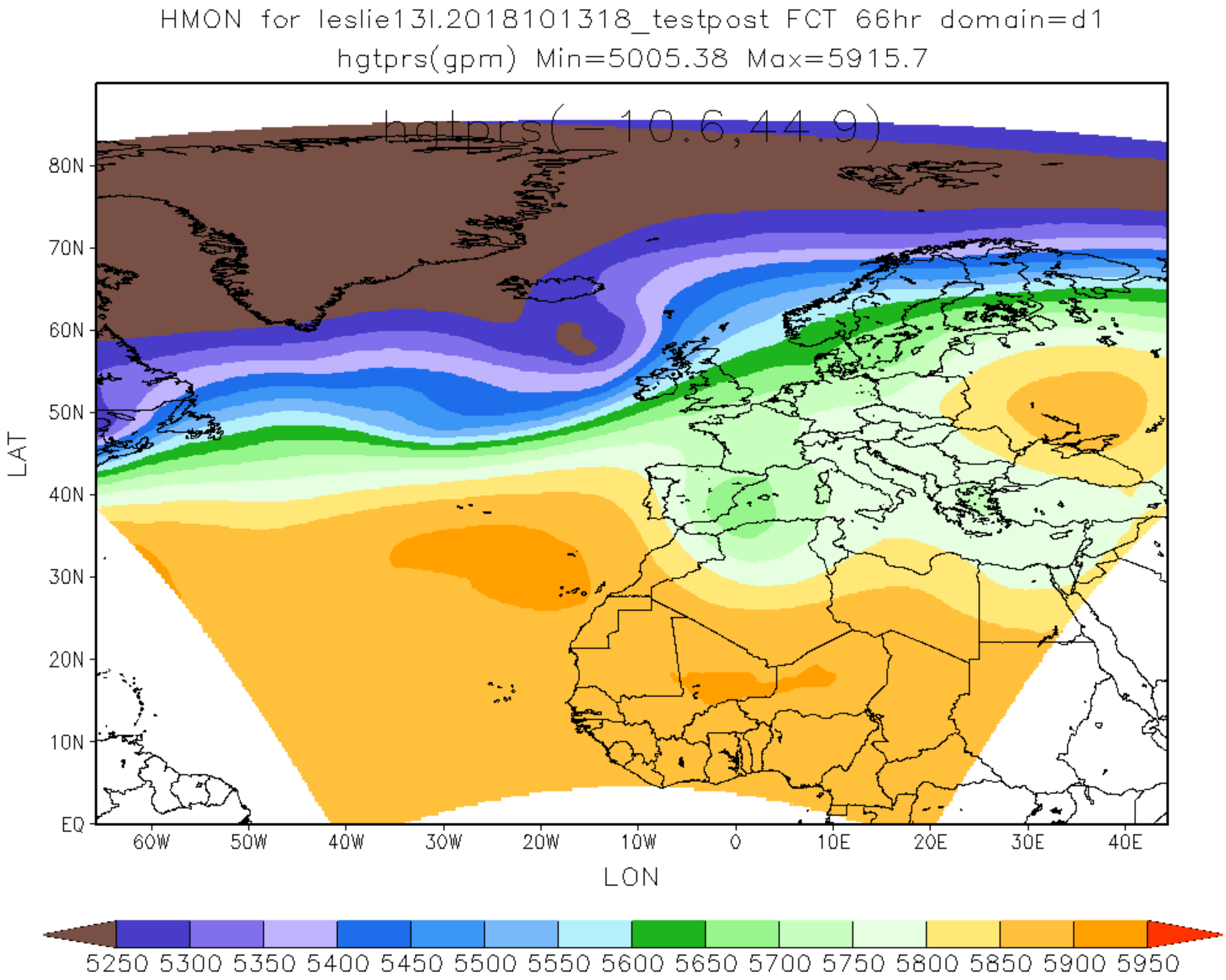
HMON for leslie13l.2018101318_testpost FCT 66hr domain=d1
hgtprs(gpm) Min=5005.38 Max=5915.7
hgtprs(-10.6,44.9)
80N
70N
60N
50N
40N
30N
20N
10N
EQ
LAT
60W
50W
40W
30W
20W
10W
0
10E
20E
30E
40E
LON
5250 5300 5350 5400 5450 5500 5550 5600 5650 5700 5750 5800 5850 5900 5950

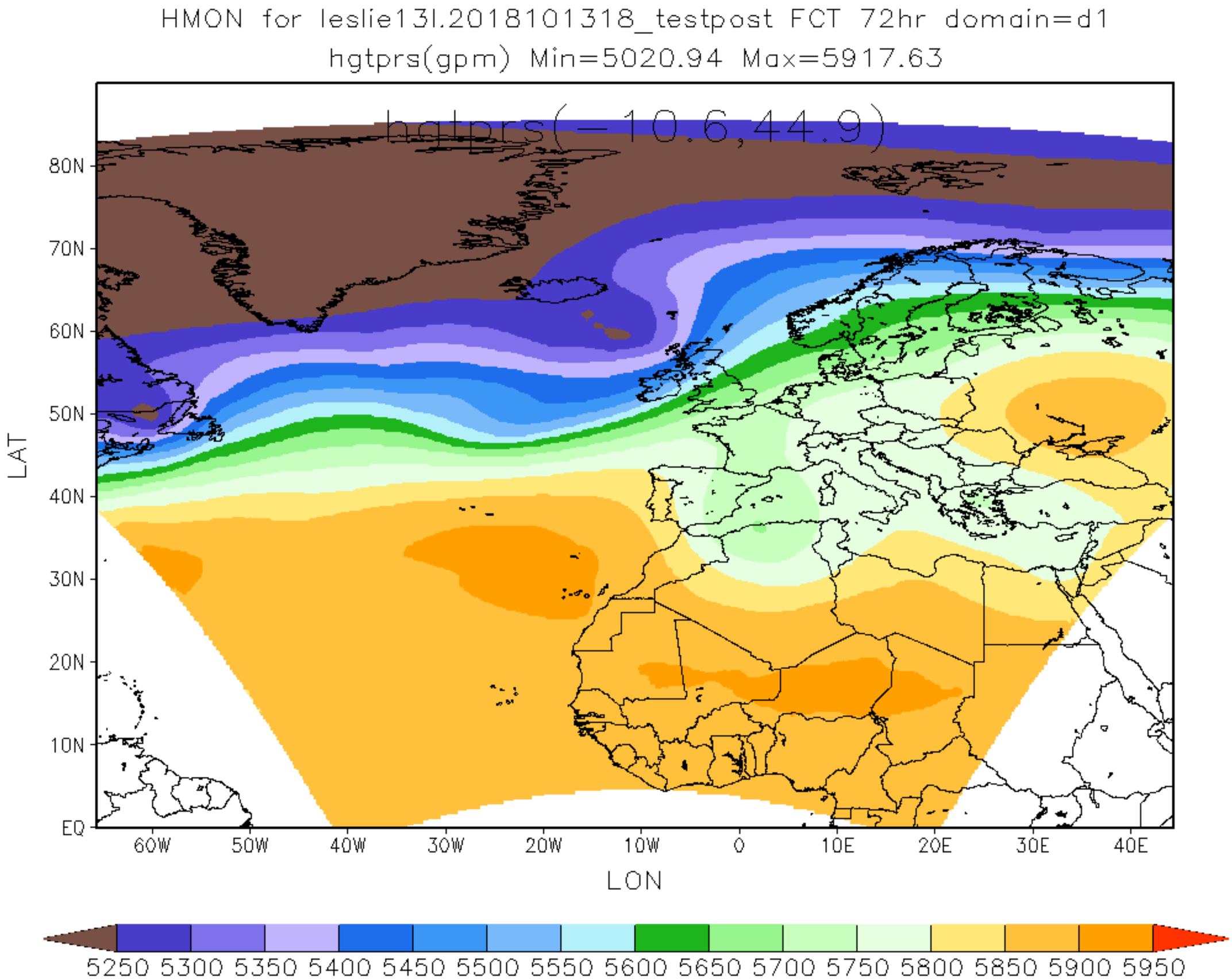
HMON for leslie13l.2018101318_testpost FCT 72hr domain=d1
hgtprs(gpm) Min=5020.94 Max=5917.63
hgtprs(-10.6,44.9)
80N
70N
60N
50N
40N
30N
20N
10N
EQ
LAT
60W
50W
40W
30W
20W
10W
0
10E
20E
30E
40E
LON
5250 5300 5350 5400 5450 5500 5550 5600 5650 5700 5750 5800 5850 5900 5950

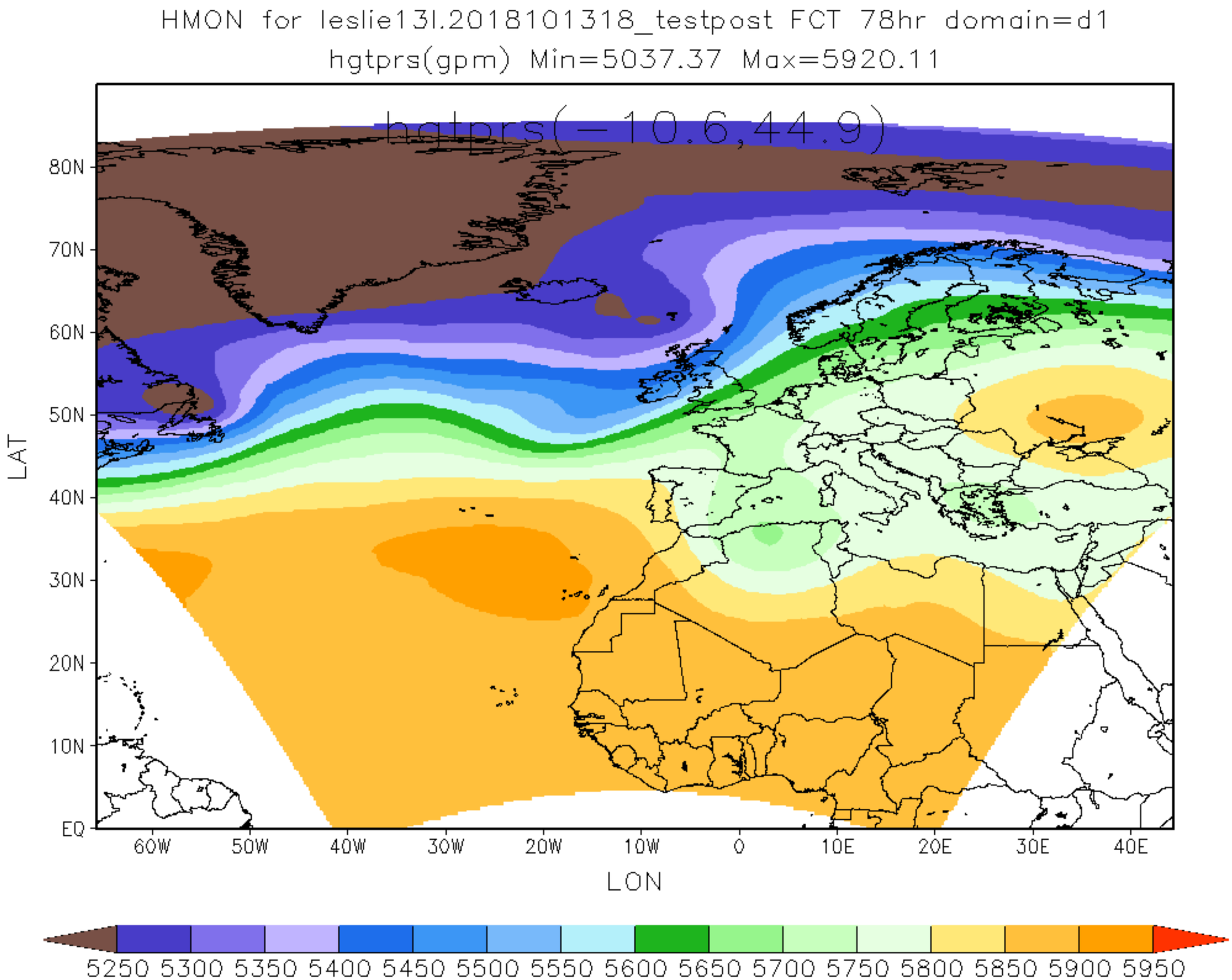
HMON for leslie13l.2018101318_testpost FCT 78hr domain=d1
hgtprs(gpm) Min=5037.37 Max=5920.11
hgtprs(-10.6,44.9)
80N
70N
60N
50N
40N
30N
20N
10N
EQ
LAT
60W
50W
40W
30W
20W
10W
0
10E
20E
30E
40E
LON
5250 5300 5350 5400 5450 5500 5550 5600 5650 5700 5750 5800 5850 5900 5950

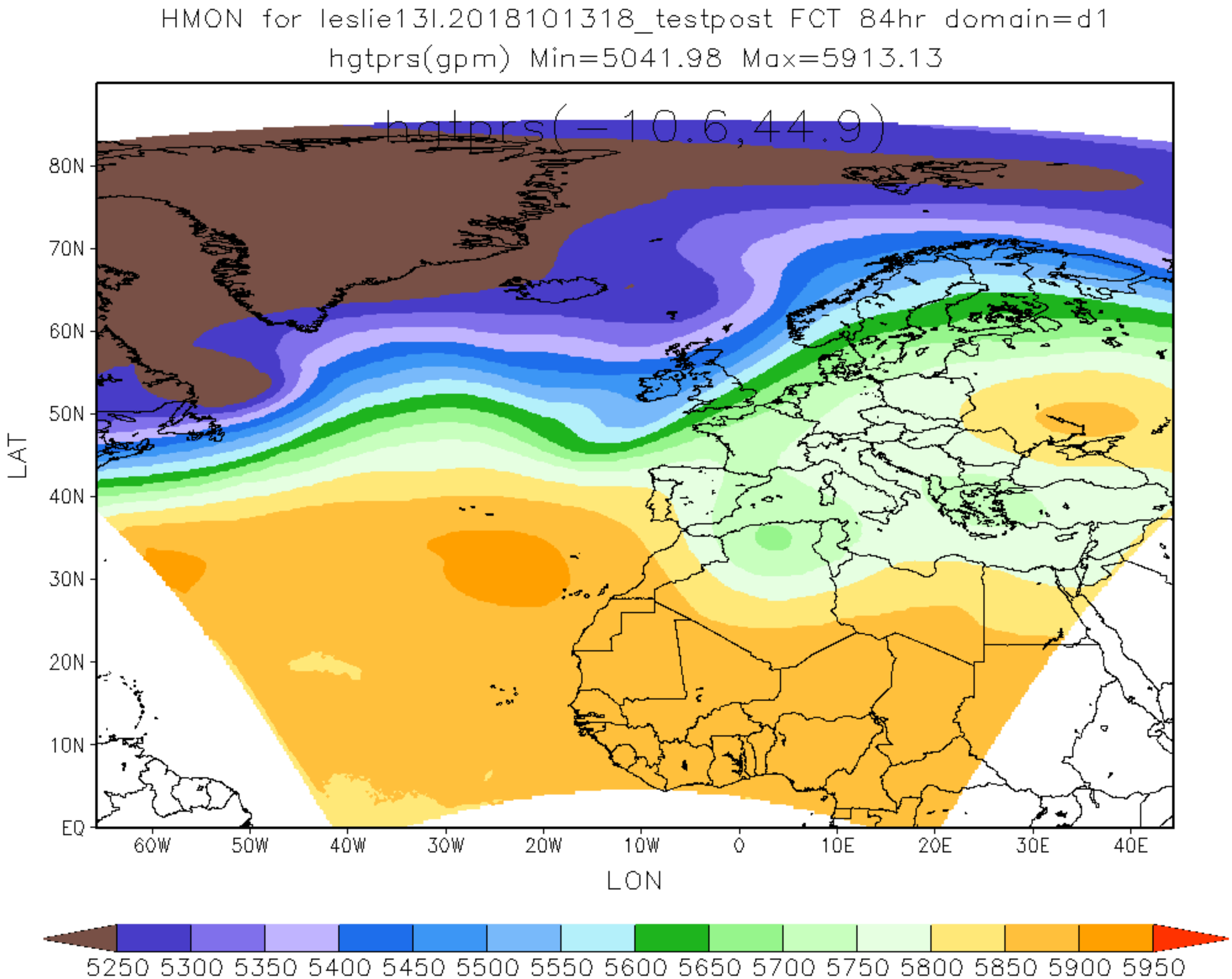
HMON for leslie13l.2018101318_testpost FCT 84hr domain=d1
hgtprs(gpm) Min=5041.98 Max=5913.13
hgtprs(-10.6,44.9)
80N
70N
60N
50N
40N
30N
20N
10N
EQ
LAT
60W
50W
40W
30W
20W
10W
0
10E
20E
30E
40E
LON
5250 5300 5350 5400 5450 5500 5550 5600 5650 5700 5750 5800 5850 5900 5950

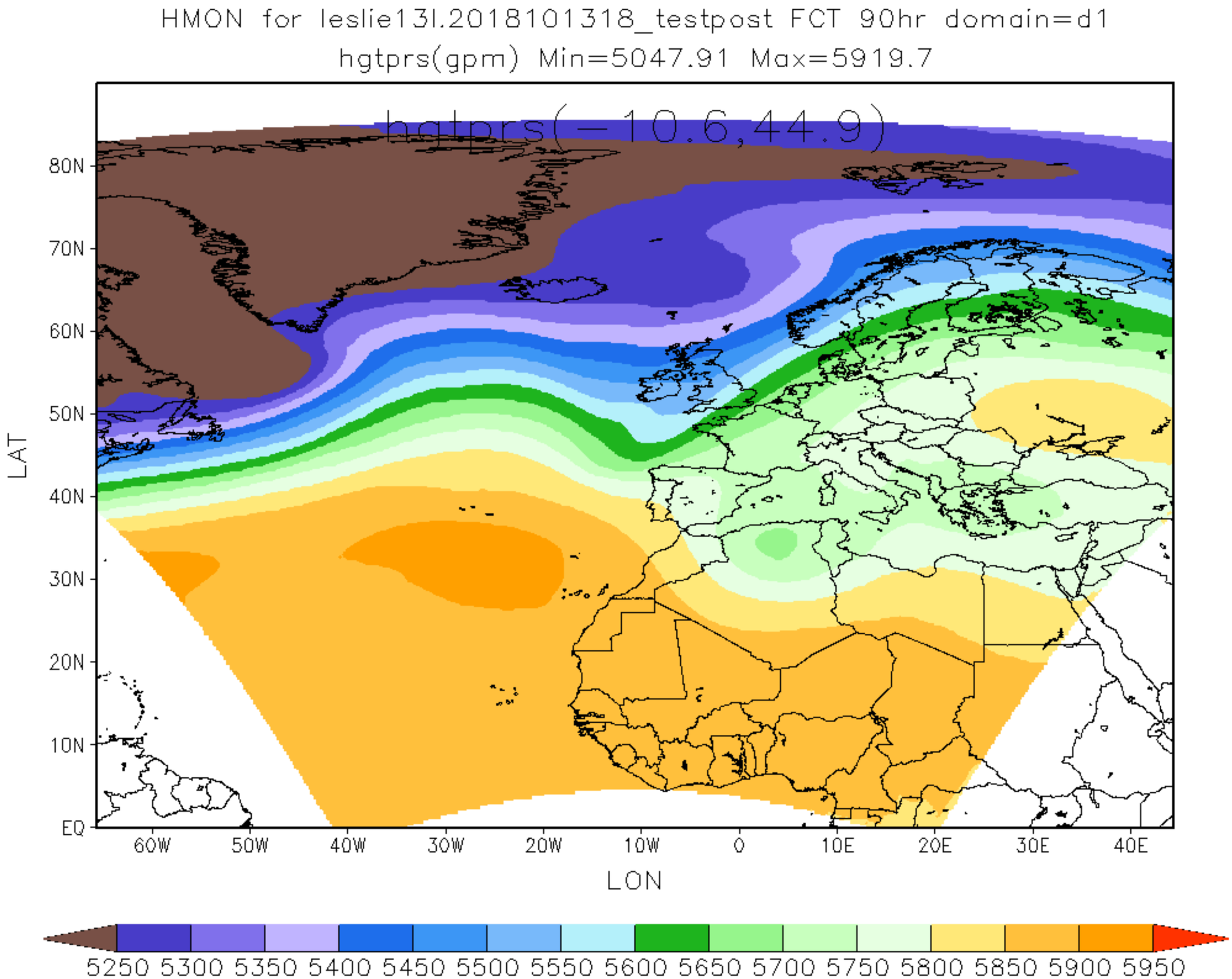
HMON for leslie13l.2018101318_testpost FCT 90hr domain=d1
hgtprs(gpm) Min=5047.91 Max=5919.7
hgtprs(-10.6,44.9)
80N
70N
60N
50N
40N
30N
20N
10N
EQ
LAT
60W
50W
40W
30W
20W
10W
0
10E
20E
30E
40E
LON
5250 5300 5350 5400 5450 5500 5550 5600 5650 5700 5750 5800 5850 5900 5950

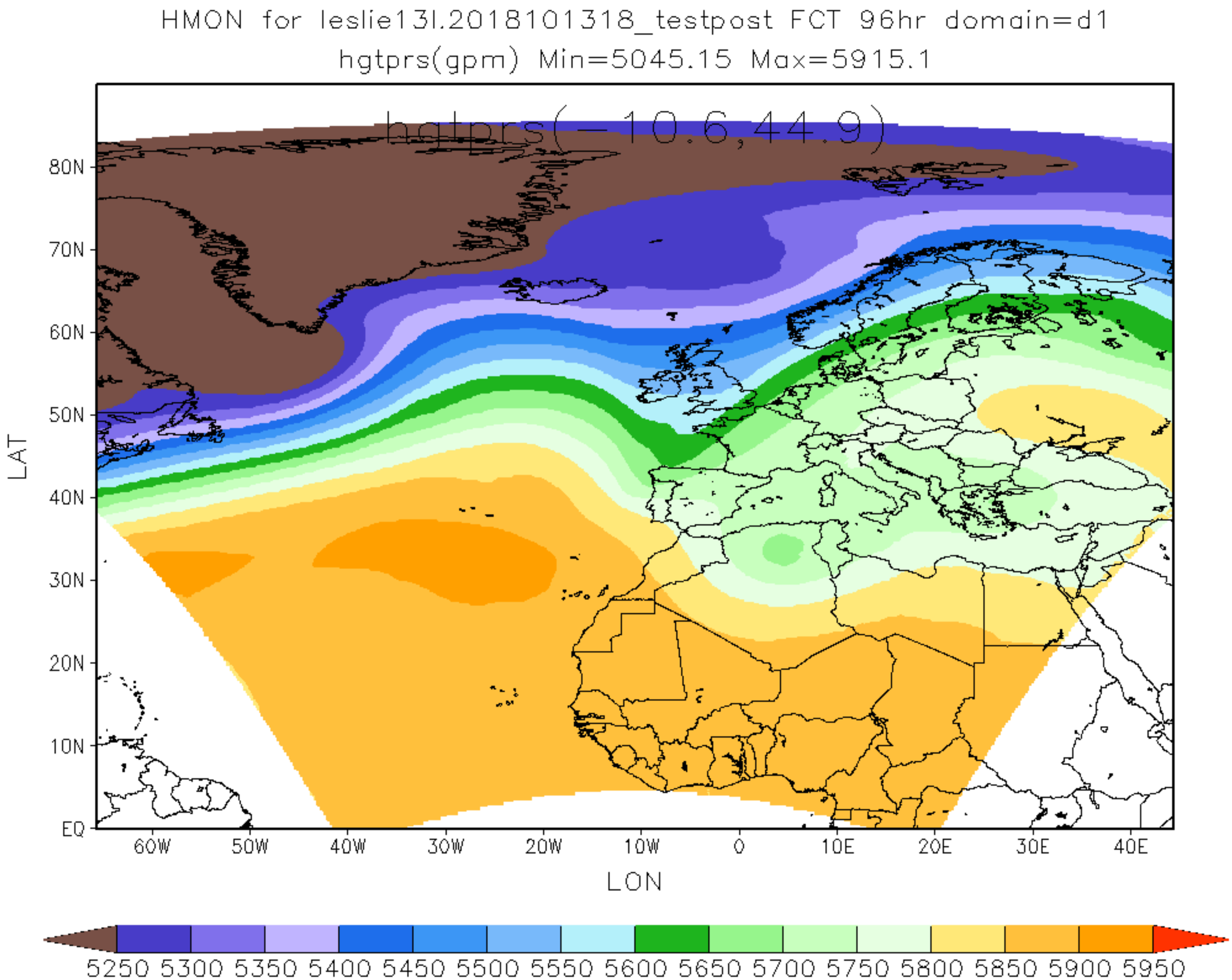
HMON for leslie13l.2018101318_testpost FCT 96hr domain=d1
hgtprs(gpm) Min=5045.15 Max=5915.1
hgtprs(-10.6,44.9)
80N
70N
60N
50N
40N
30N
20N
10N
EQ
LAT
60W
50W
40W
30W
20W
10W
0
10E
20E
30E
40E
LON
5250 5300 5350 5400 5450 5500 5550 5600 5650 5700 5750 5800 5850 5900 5950

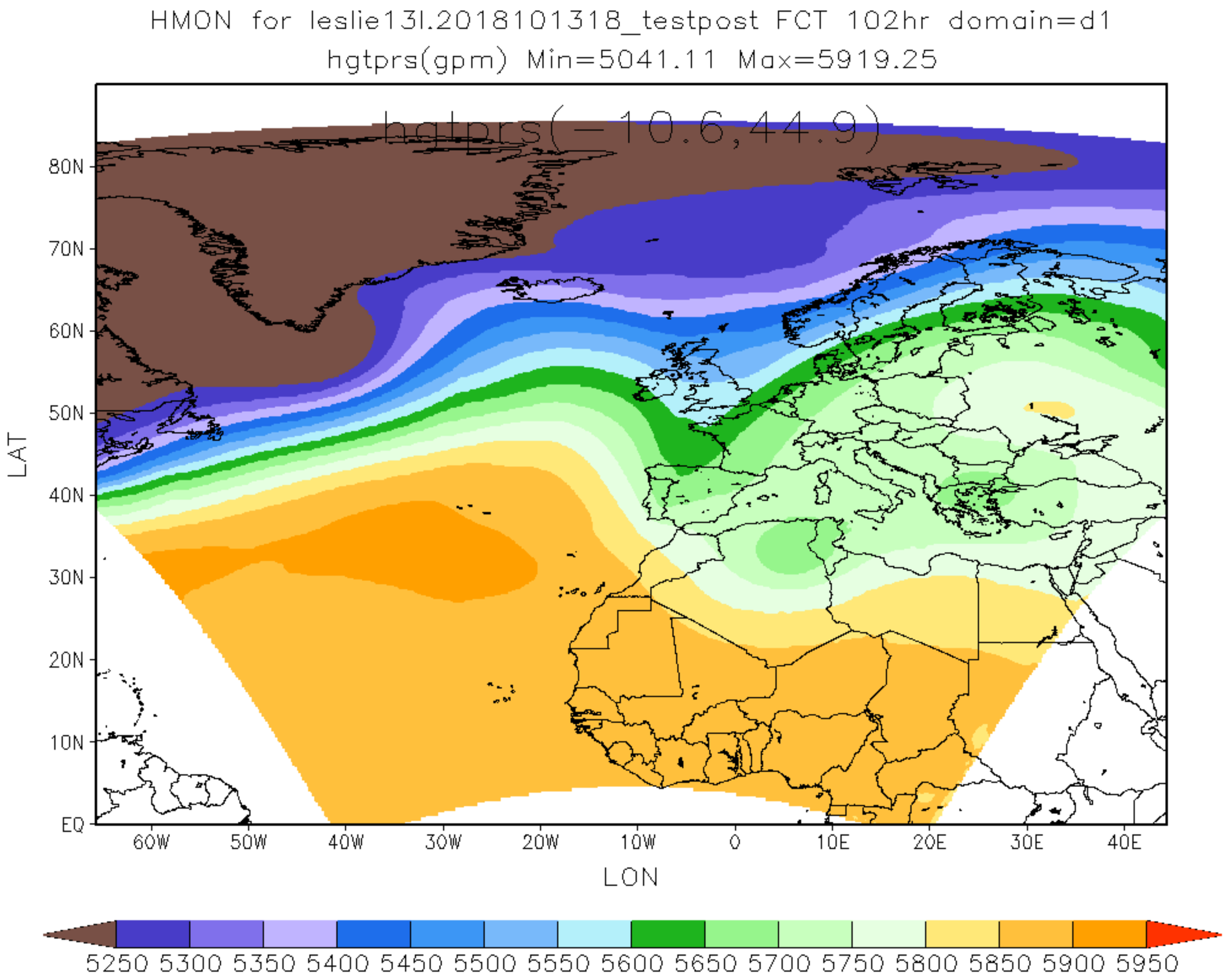
HMON for leslie13l.2018101318_testpost FCT 102hr domain=d1
hgtprs(gpm) Min=5041.11 Max=5919.25
hgtprs(-10.6,44.9)
80N
70N
60N
50N
40N
30N
20N
10N
EQ
LAT
60W
50W
40W
30W
20W
10W
0
10E
20E
30E
40E
LON
5250 5300 5350 5400 5450 5500 5550 5600 5650 5700 5750 5800 5850 5900 5950

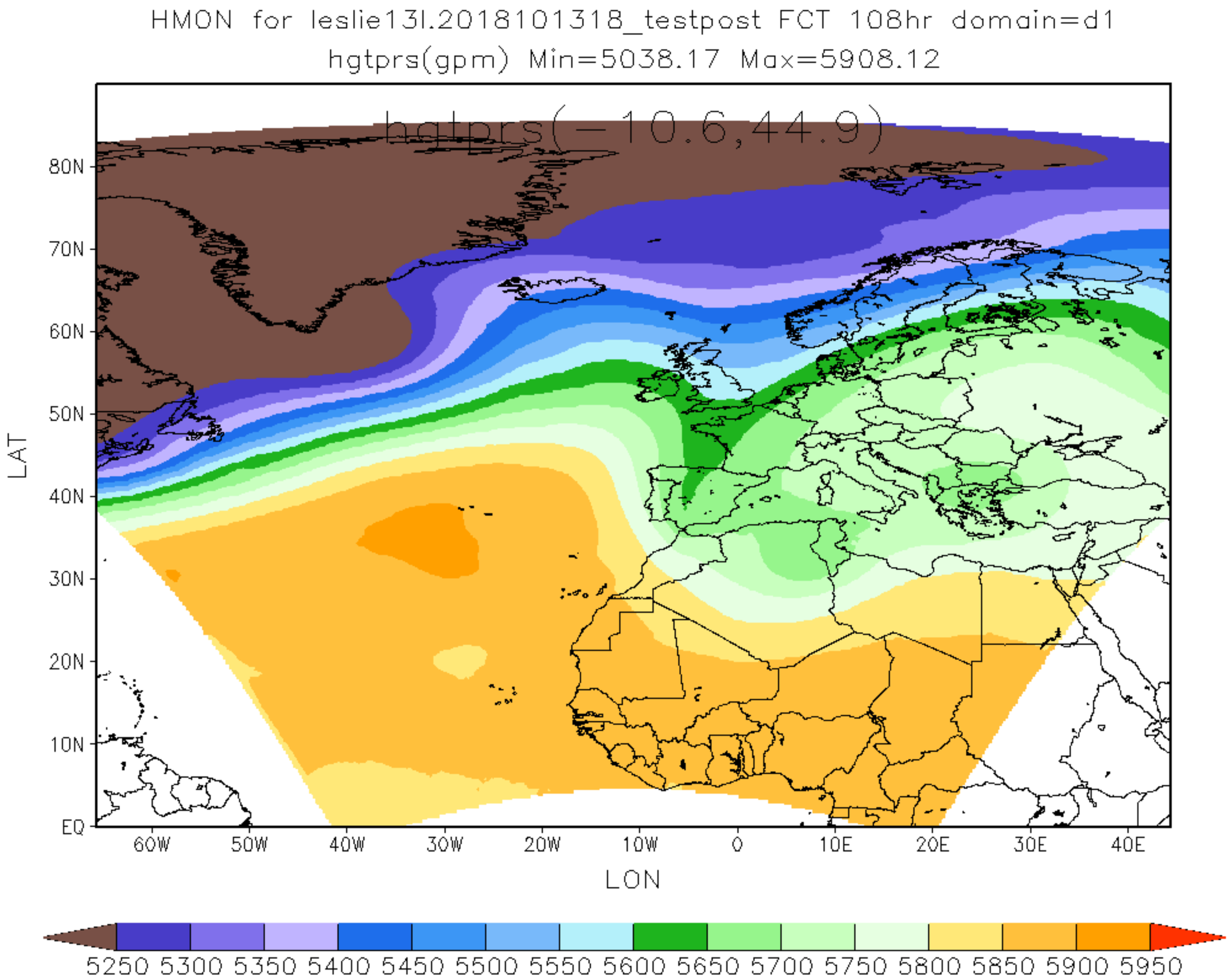
HMON for leslie13l.2018101318_testpost FCT 108hr domain=d1
hgtprs(gpm) Min=5038.17 Max=5908.12
hgtprs(-10.6,44.9)
80N
70N
60N
50N
40N
30N
20N
10N
EQ
LAT
60W
50W
40W
30W
20W
10W
0
10E
20E
30E
40E
LON
5250 5300 5350 5400 5450 5500 5550 5600 5650 5700 5750 5800 5850 5900 5950

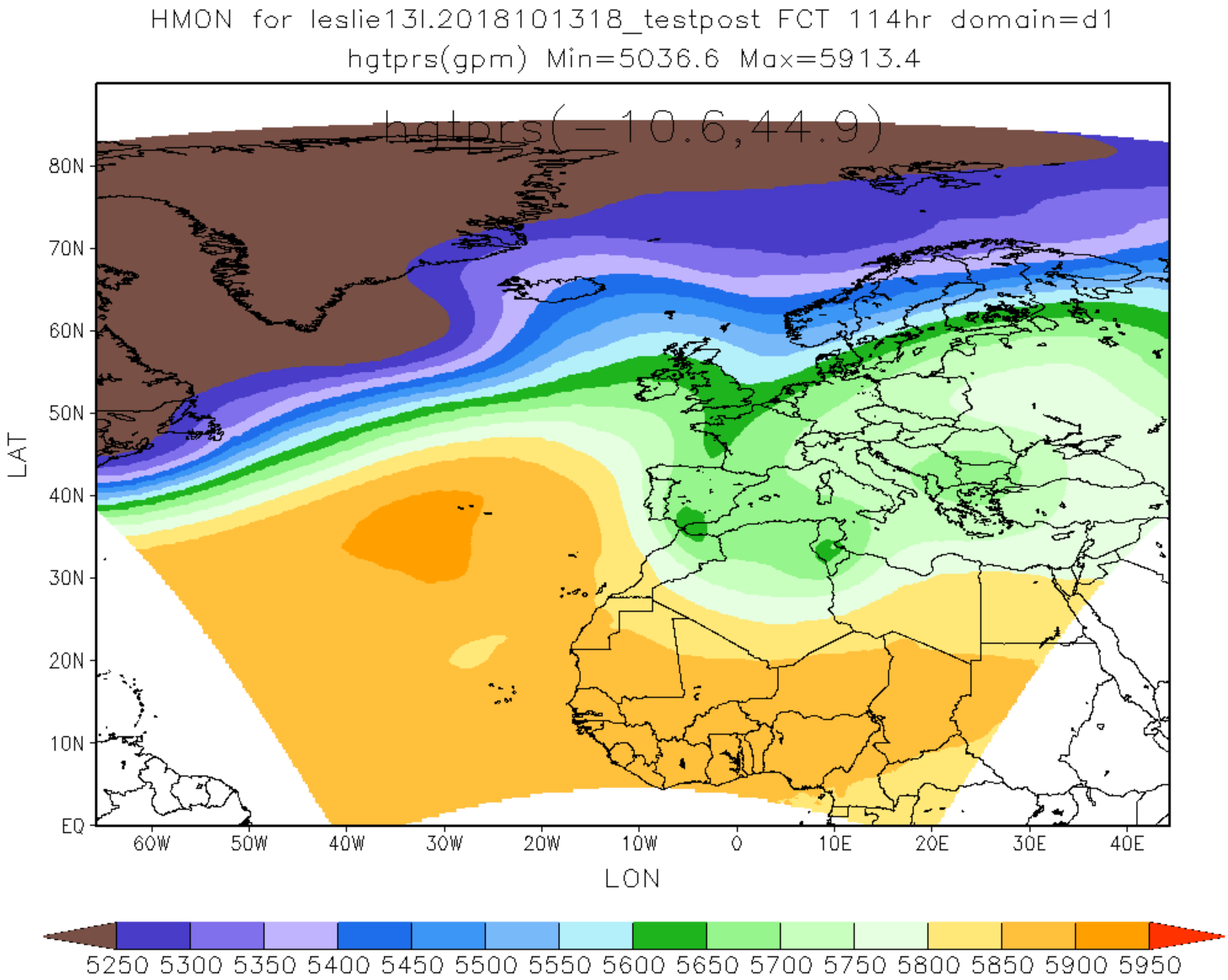
HMON for leslie13l.2018101318_testpost FCT 114hr domain=d1
hgtprs(gpm) Min=5036.6 Max=5913.4
hgtprs(-10.6,44.9)
80N
70N
60N
50N
40N
30N
20N
10N
EQ
LAT
60W
50W
40W
30W
20W
10W
0
10E
20E
30E
40E
LON
5250 5300 5350 5400 5450 5500 5550 5600 5650 5700 5750 5800 5850 5900 5950

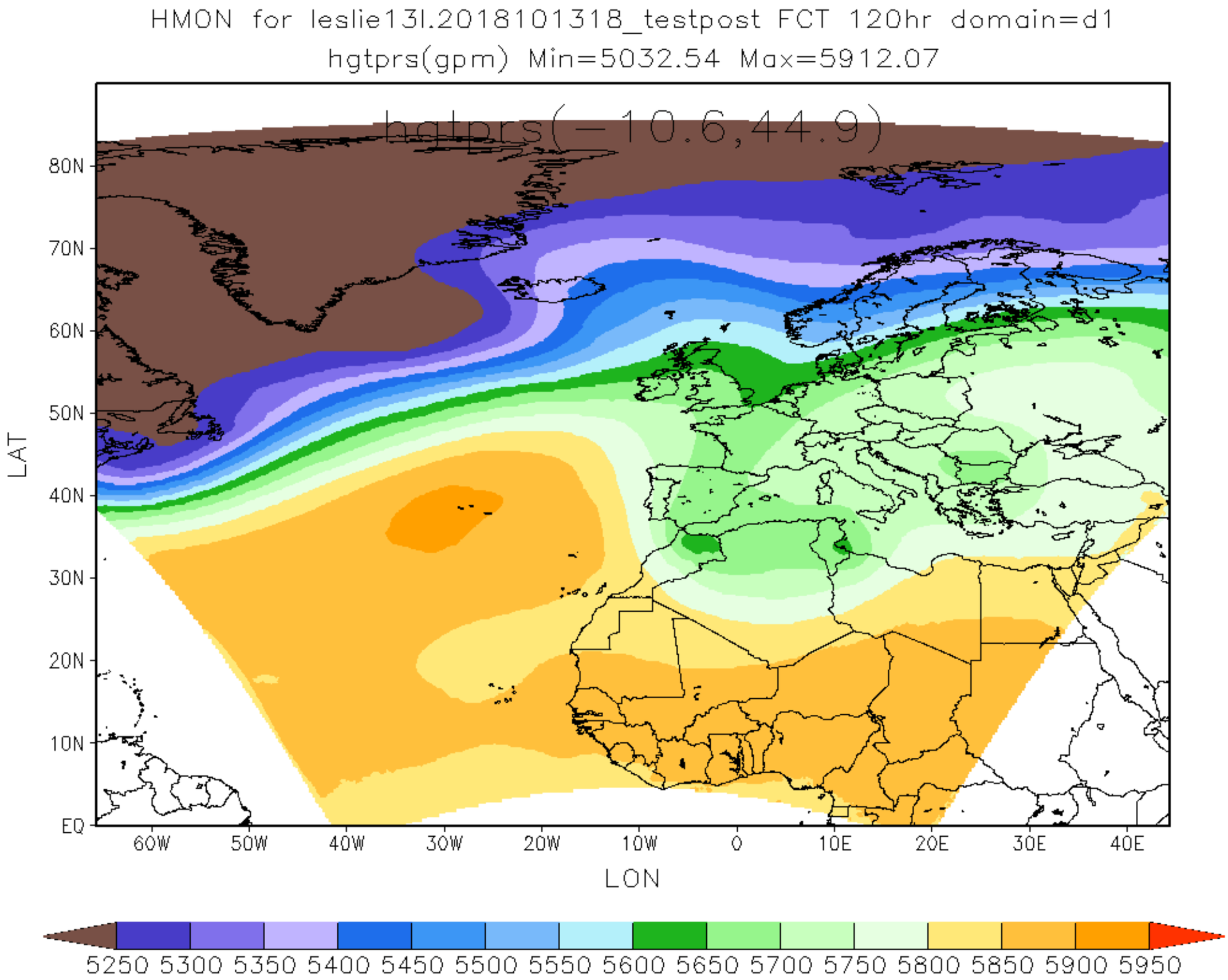
HMON for leslie13l.2018101318_testpost FCT 120hr domain=d1
hgtprs(gpm) Min=5032.54 Max=5912.07
hgtprs(-10.6,44.9)
80N
70N
60N
50N
40N
30N
20N
10N
EQ
LAT
60W
50W
40W
30W
20W
10W
0
10E
20E
30E
40E
LON
5250 5300 5350 5400 5450 5500 5550 5600 5650 5700 5750 5800 5850 5900 5950

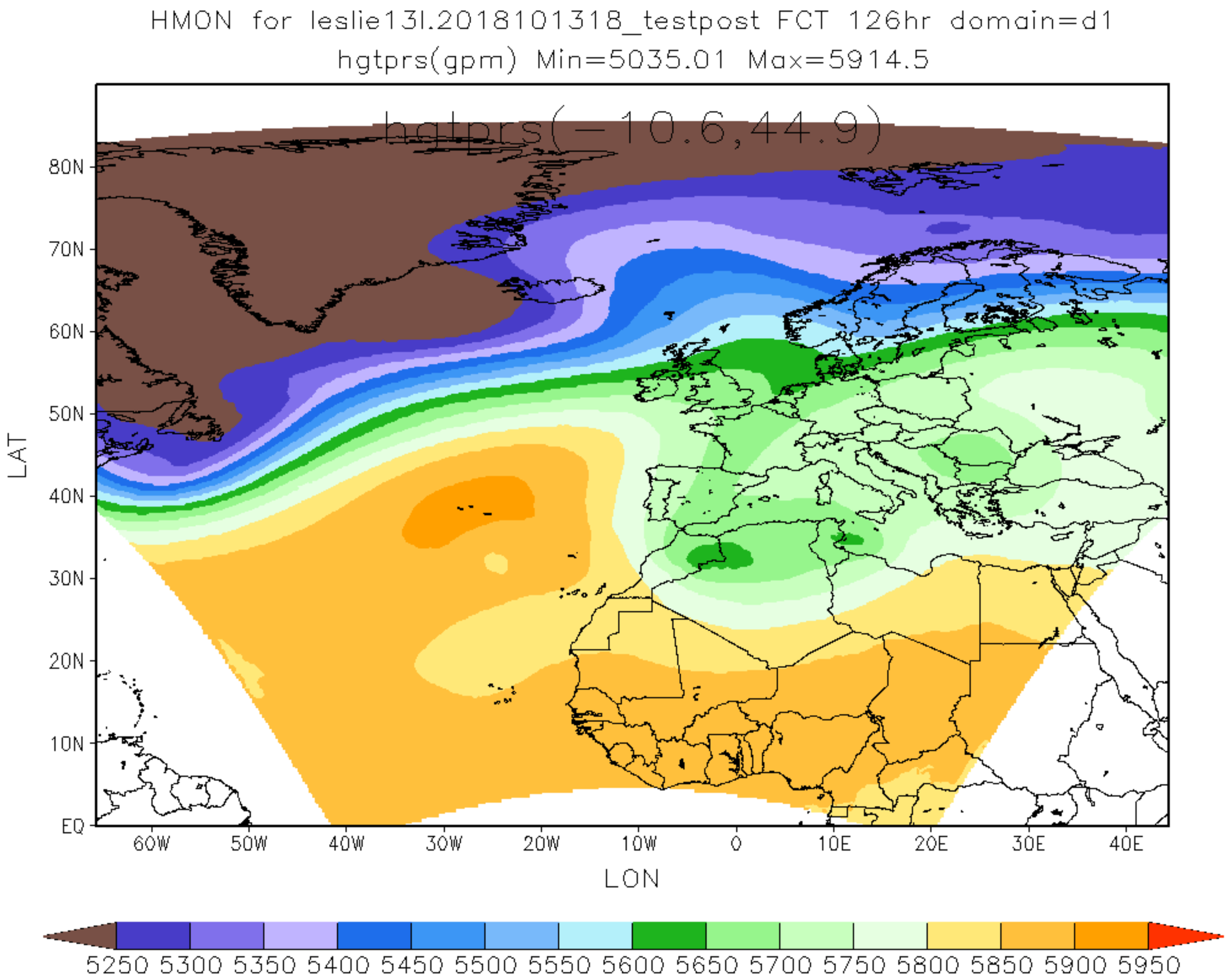
HMON for leslie13l.2018101318_testpost FCT 126hr domain=d1
hgtprs(gpm) Min=5035.01 Max=5914.5
hgtprs(-10.6,44.9)
80N
70N
60N
50N
40N
30N
20N
10N
EQ
LAT
60W
50W
40W
30W
20W
10W
0
10E
20E
30E
40E
LON
5250 5300 5350 5400 5450 5500 5550 5600 5650 5700 5750 5800 5850 5900 5950