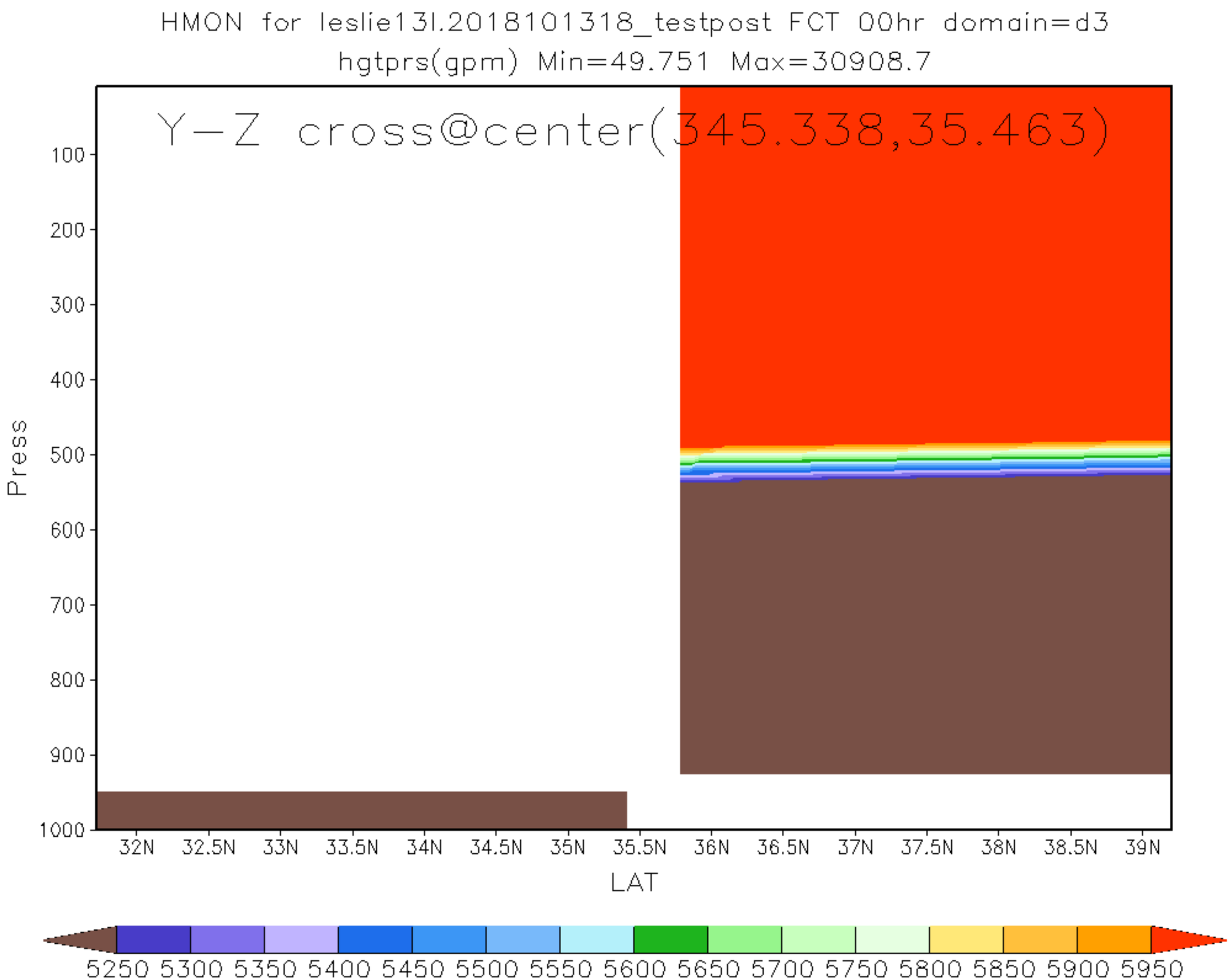
HMON for leslie13l.2018101318_testpost FCT 00hr domain=d3
hgtprs(gpm) Min=49.751 Max=30908.7
Y-Z cross@center(345.338,35.463)
Pressure
100
200
300
400
500
600
700
800
900
1000
32N
32.5N
33N
33.5N
34N
34.5N
35N
35.5N
36N
36.5N
37N
37.5N
38N
38.5N
39N
LAT
5250 5300 5350 5400 5450 5500 5550 5600 5650 5700 5750 5800 5850 5900 5950

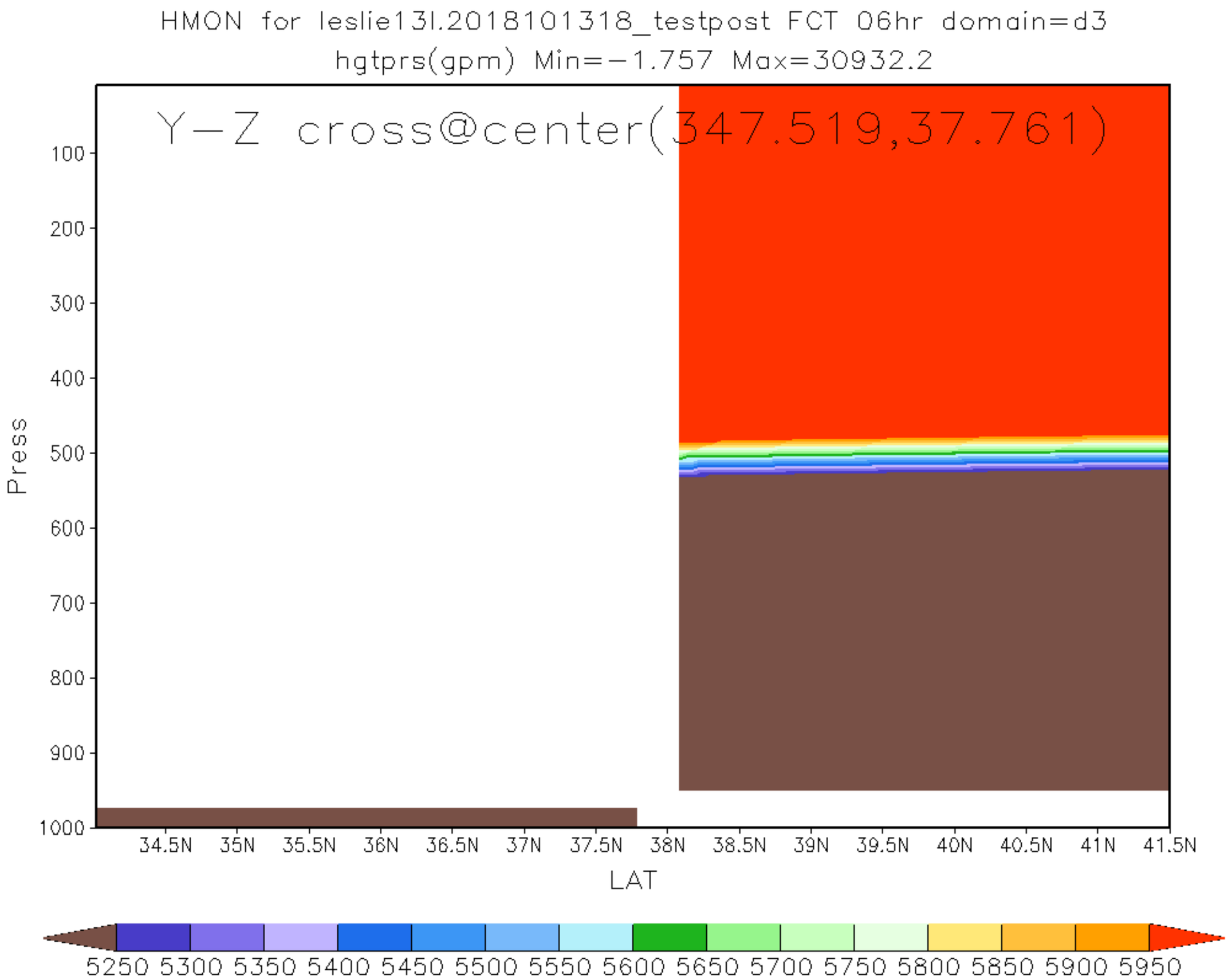
HMON for leslie13l.2018101318_testpost FCT 06hr domain=d3
hgtprs(gpm) Min=-1.757 Max=30932.2
Y-Z cross@center(347.519,37.761)
Pressure
100
200
300
400
500
600
700
800
900
1000
34.5N
35N
35.5N
36N
36.5N
37N
37.5N
38N
38.5N
39N
39.5N
40N
40.5N
41N
41.5N
LAT
5250 5300 5350 5400 5450 5500 5550 5600 5650 5700 5750 5800 5850 5900 5950

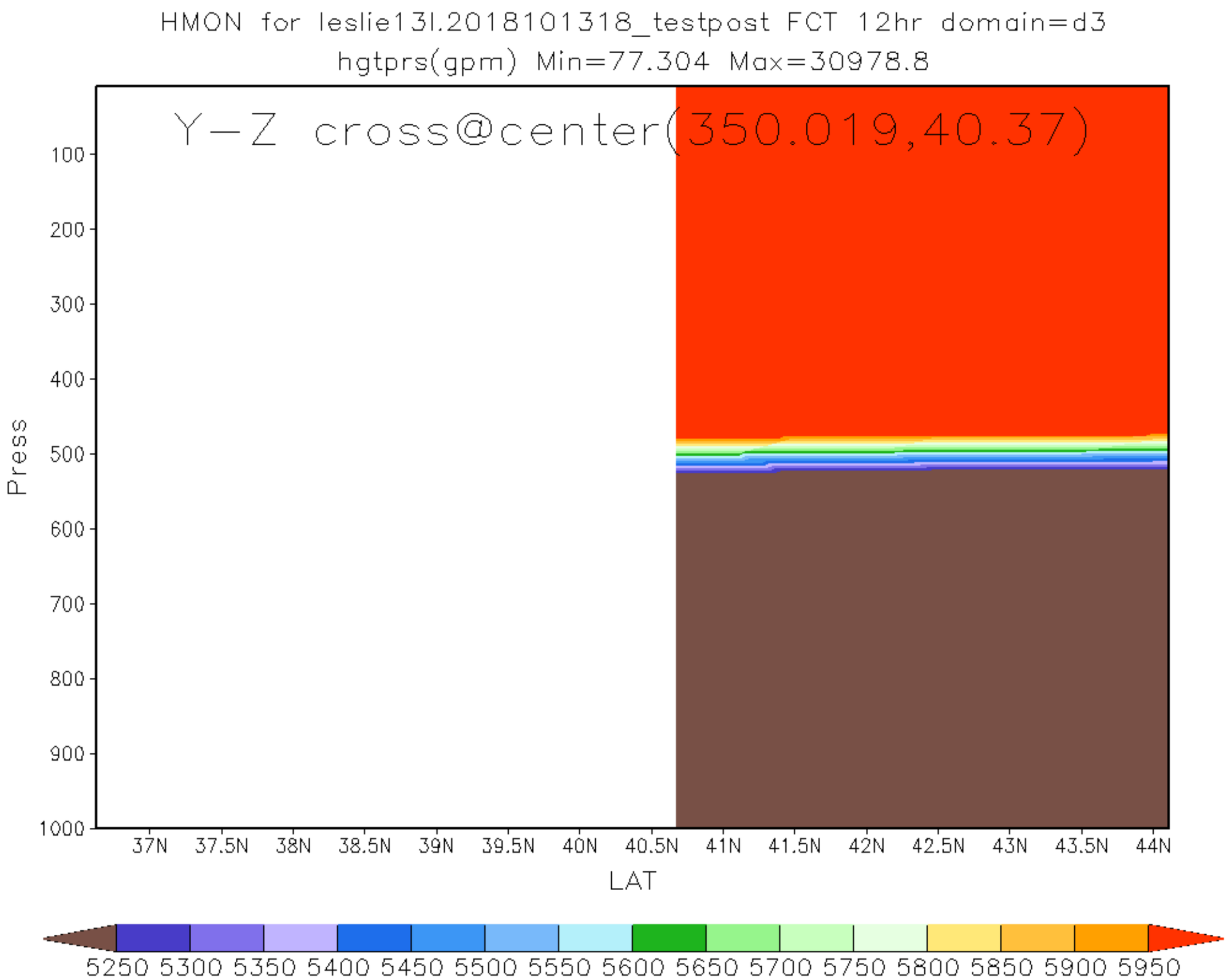
HMON for leslie13l.2018101318_testpost FCT 12hr domain=d3
hgtprs(gpm) Min=77.304 Max=30978.8
Y-Z cross@center(350.019,40.37)
Pressure
100
200
300
400
500
600
700
800
900
1000
37N
37.5N
38N
38.5N
39N
39.5N
40N
40.5N
41N
41.5N
42N
42.5N
43N
43.5N
44N
LAT
5250 5300 5350 5400 5450 5500 5550 5600 5650 5700 5750 5800 5850 5900 5950

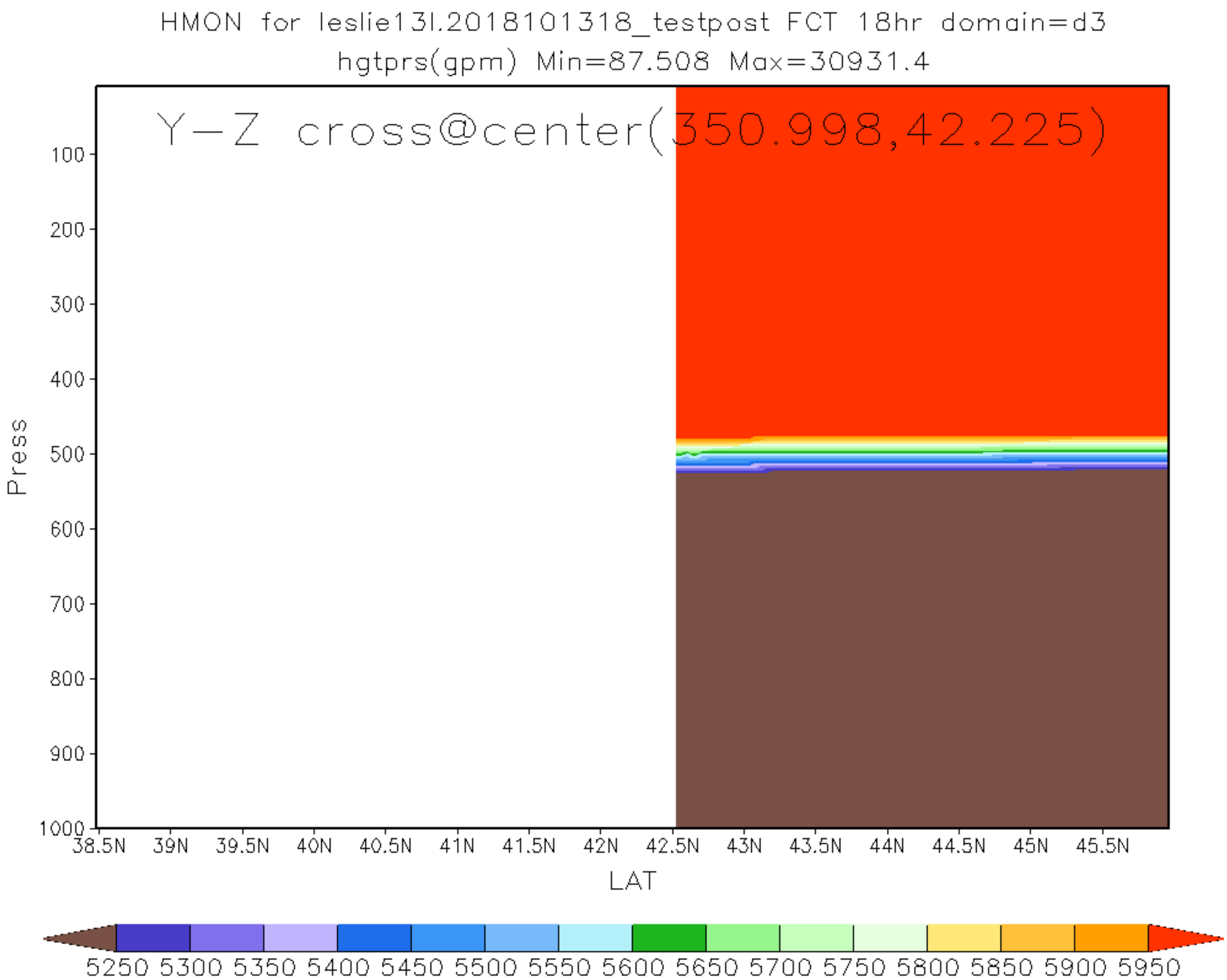
HMON for leslie13l.2018101318_testpost FCT 18hr domain=d3
hgtprs(gpm) Min=87.508 Max=30931.4
Y-Z cross@center(350.998,42.225)
Pressure
100
200
300
400
500
600
700
800
900
1000
38.5N
39N
39.5N
40N
40.5N
41N
41.5N
42N
42.5N
43N
43.5N
44N
44.5N
45N
45.5N
LAT
5250 5300 5350 5400 5450 5500 5550 5600 5650 5700 5750 5800 5850 5900 5950

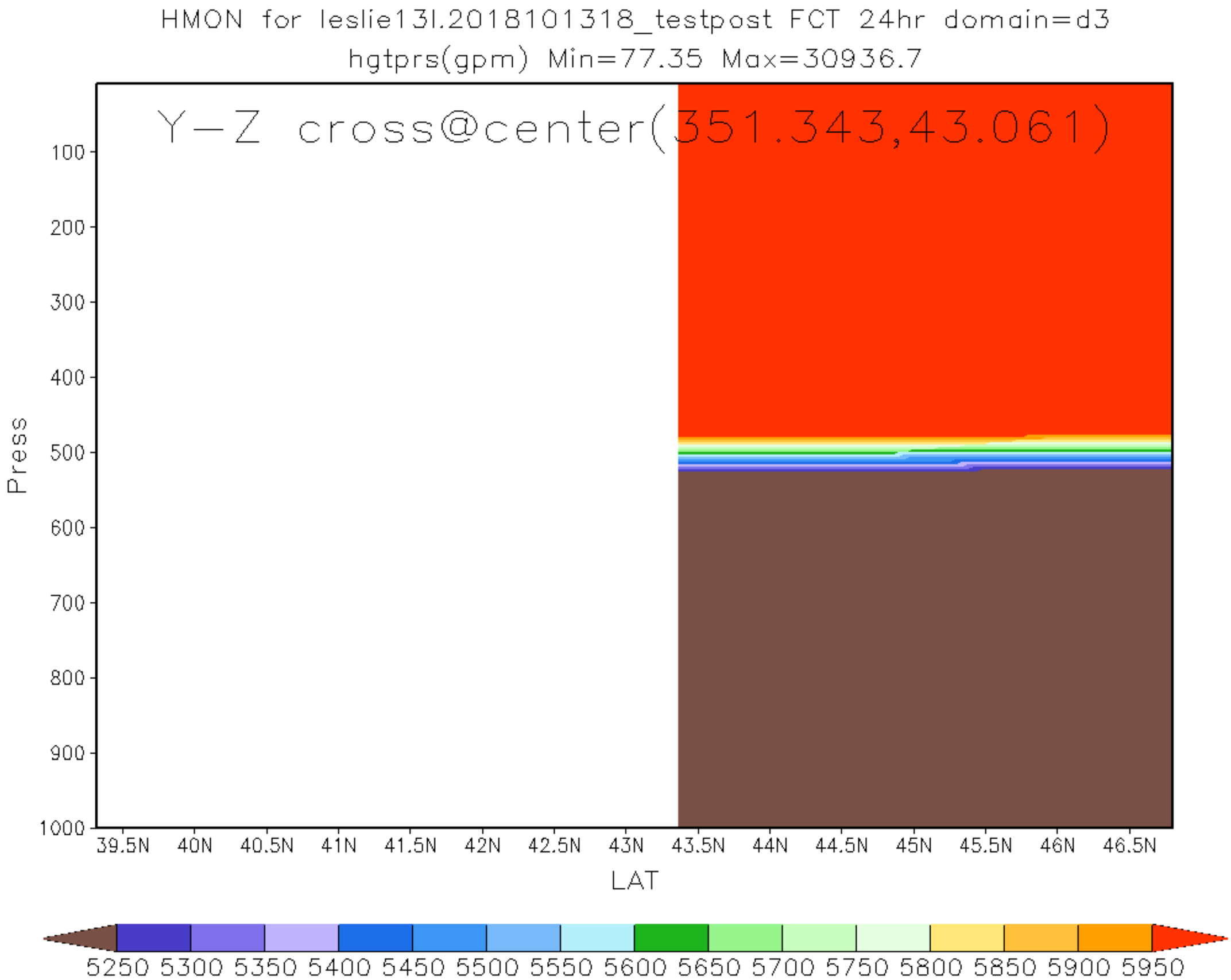
HMON for leslie13l.2018101318_testpost FCT 24hr domain=d3
hgtprs(gpm) Min=77.35 Max=30936.7
Y-Z cross@center(351.343,43.061)
Pressure
100
200
300
400
500
600
700
800
900
1000
39.5N 40N 40.5N 41N 41.5N 42N 42.5N 43N 43.5N 44N 44.5N 45N 45.5N 46N 46.5N
LAT
5250 5300 5350 5400 5450 5500 5550 5600 5650 5700 5750 5800 5850 5900 5950

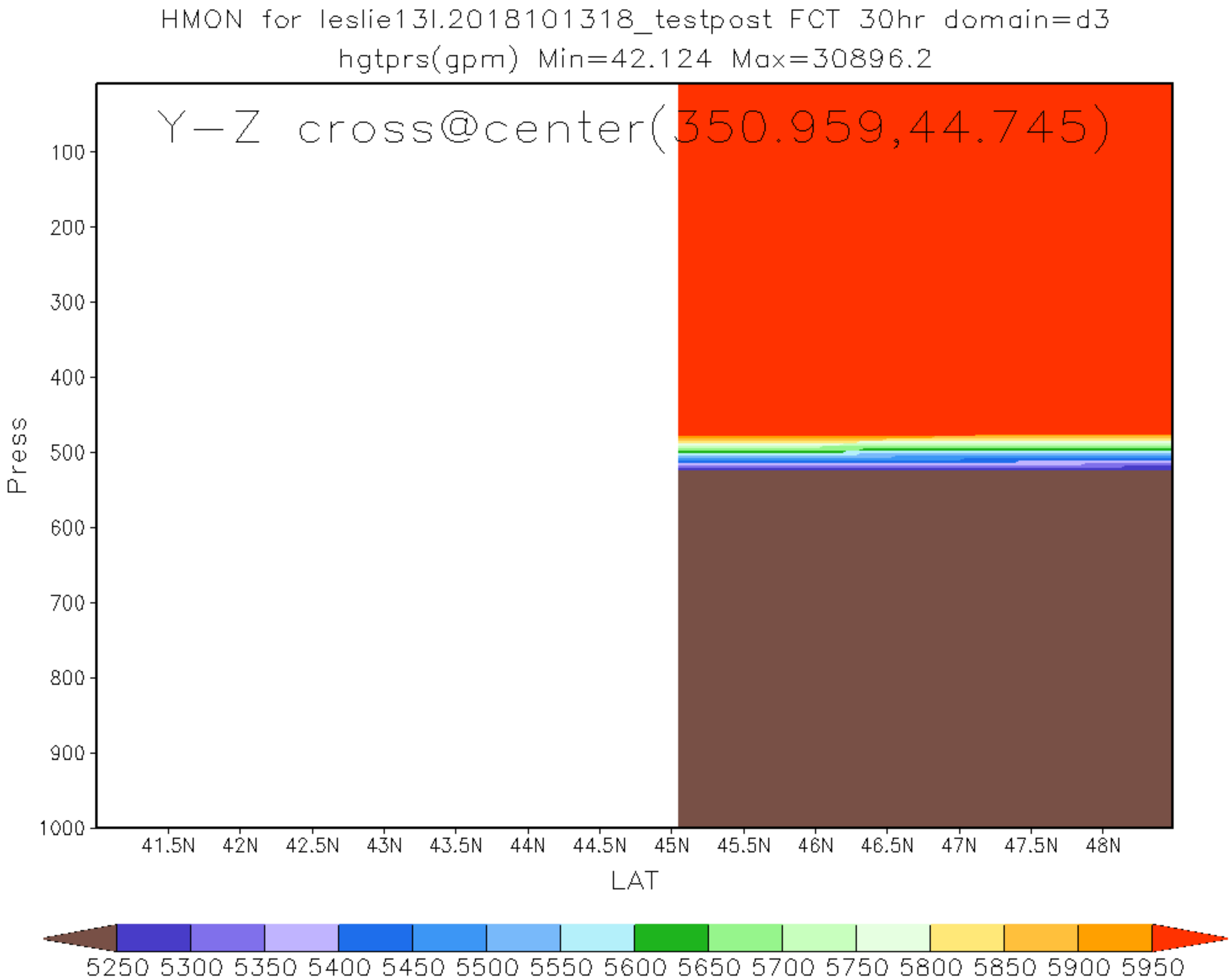
HMON for leslie13l.2018101318_testpost FCT 30hr domain=d3
hgtprs(gpm) Min=42.124 Max=30896.2
Y-Z cross@center(350.959,44.745)
Pressure
100
200
300
400
500
600
700
800
900
1000
41.5N
42N
42.5N
43N
43.5N
44N
44.5N
45N
45.5N
46N
46.5N
47N
47.5N
48N
LAT
5250 5300 5350 5400 5450 5500 5550 5600 5650 5700 5750 5800 5850 5900 5950

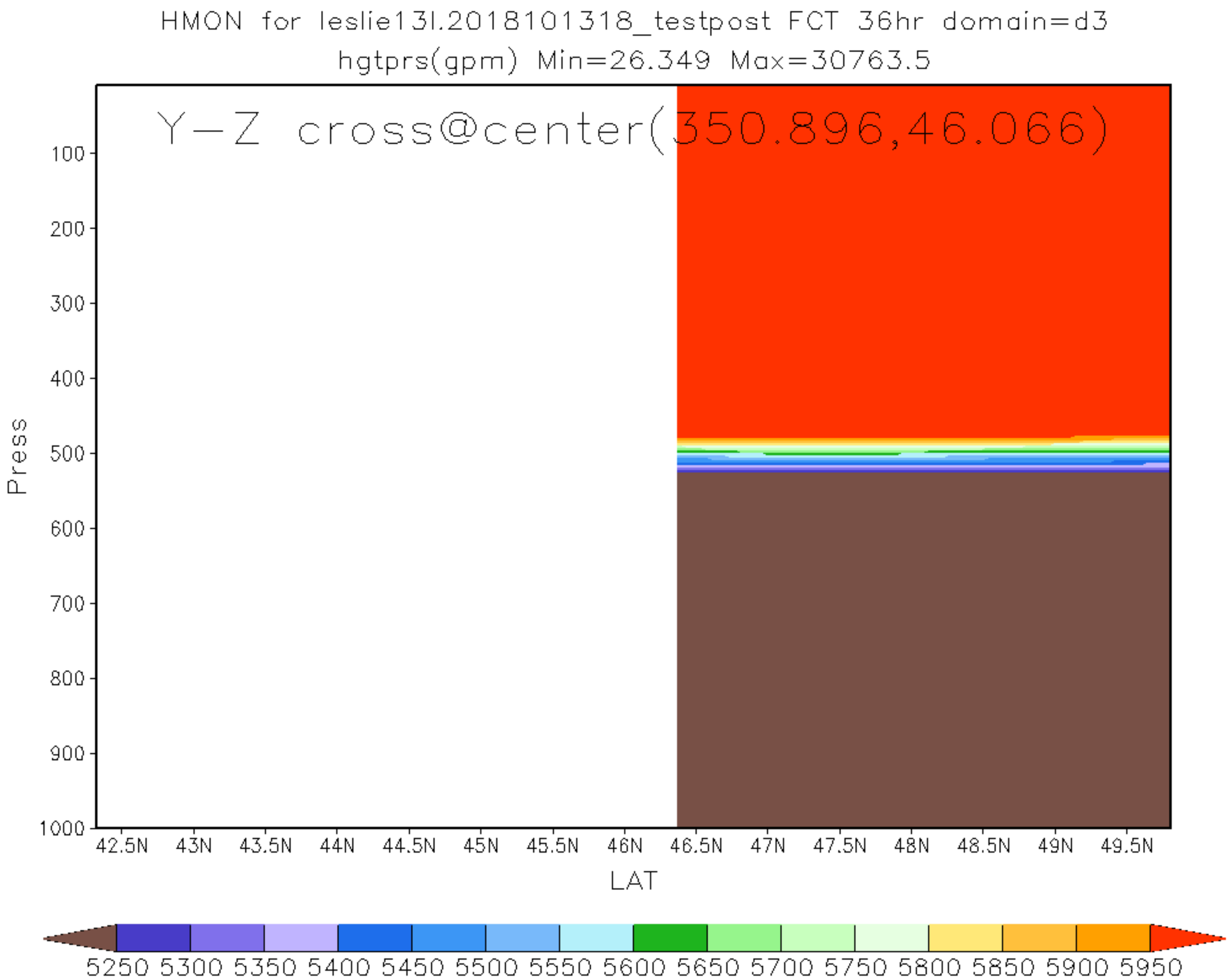
HMON for leslie13l.2018101318_testpost FCT 36hr domain=d3
hgtprs(gpm) Min=26.349 Max=30763.5
Y-Z cross@center(350.896,46.066)
Pressure
100
200
300
400
500
600
700
800
900
1000
42.5N 43N 43.5N 44N 44.5N 45N 45.5N 46N 46.5N 47N 47.5N 48N 48.5N 49N 49.5N
LAT
5250 5300 5350 5400 5450 5500 5550 5600 5650 5700 5750 5800 5850 5900 5950

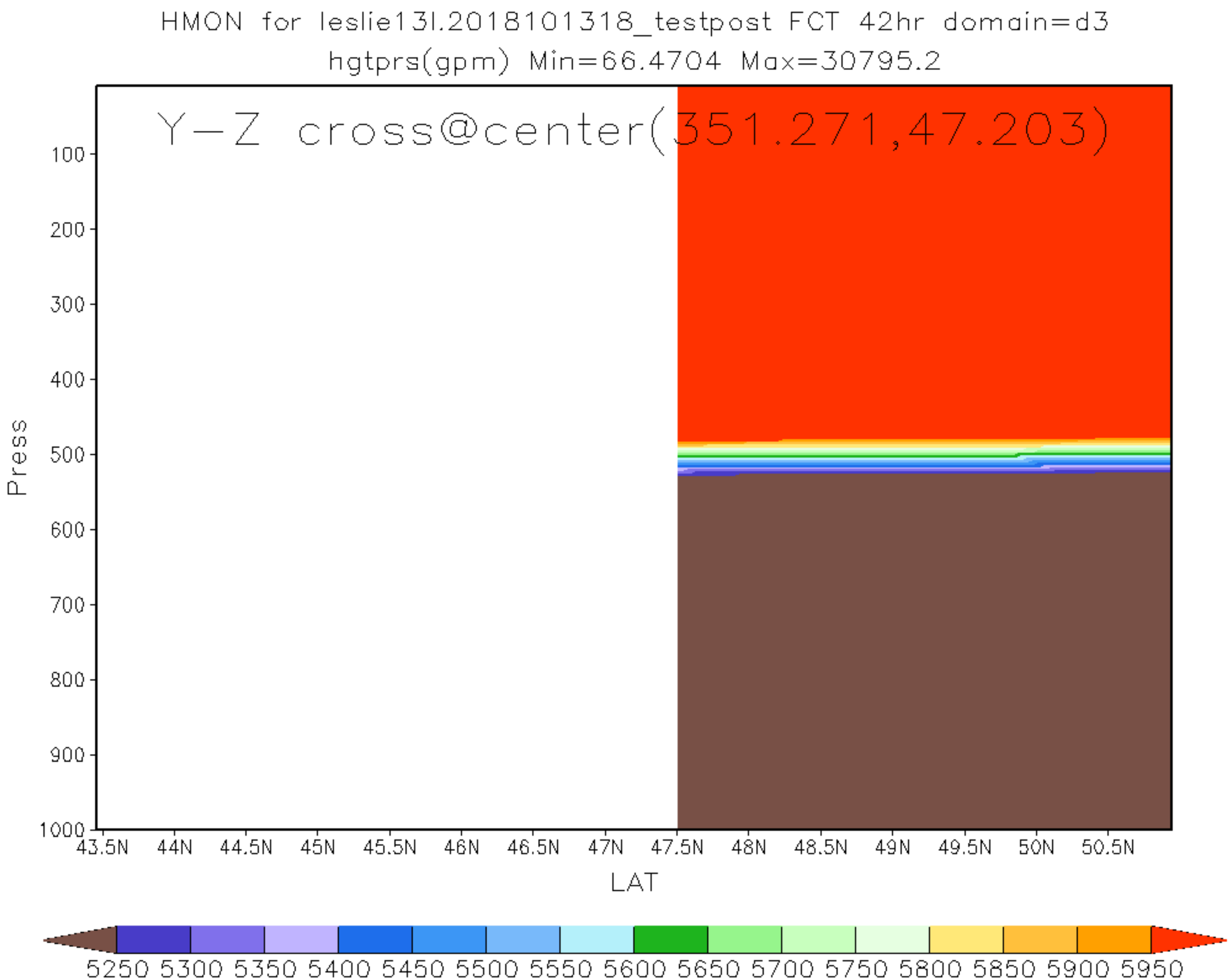
HMON for leslie13l.2018101318_testpost FCT 42hr domain=d3
hgtprs(gpm) Min=66.4704 Max=30795.2
Y-Z cross@center(351.271,47.203)
Pressure
100
200
300
400
500
600
700
800
900
1000
43.5N
44N
44.5N
45N
45.5N
46N
46.5N
47N
47.5N
48N
48.5N
49N
49.5N
50N
50.5N
LAT
5250 5300 5350 5400 5450 5500 5550 5600 5650 5700 5750 5800 5850 5900 5950

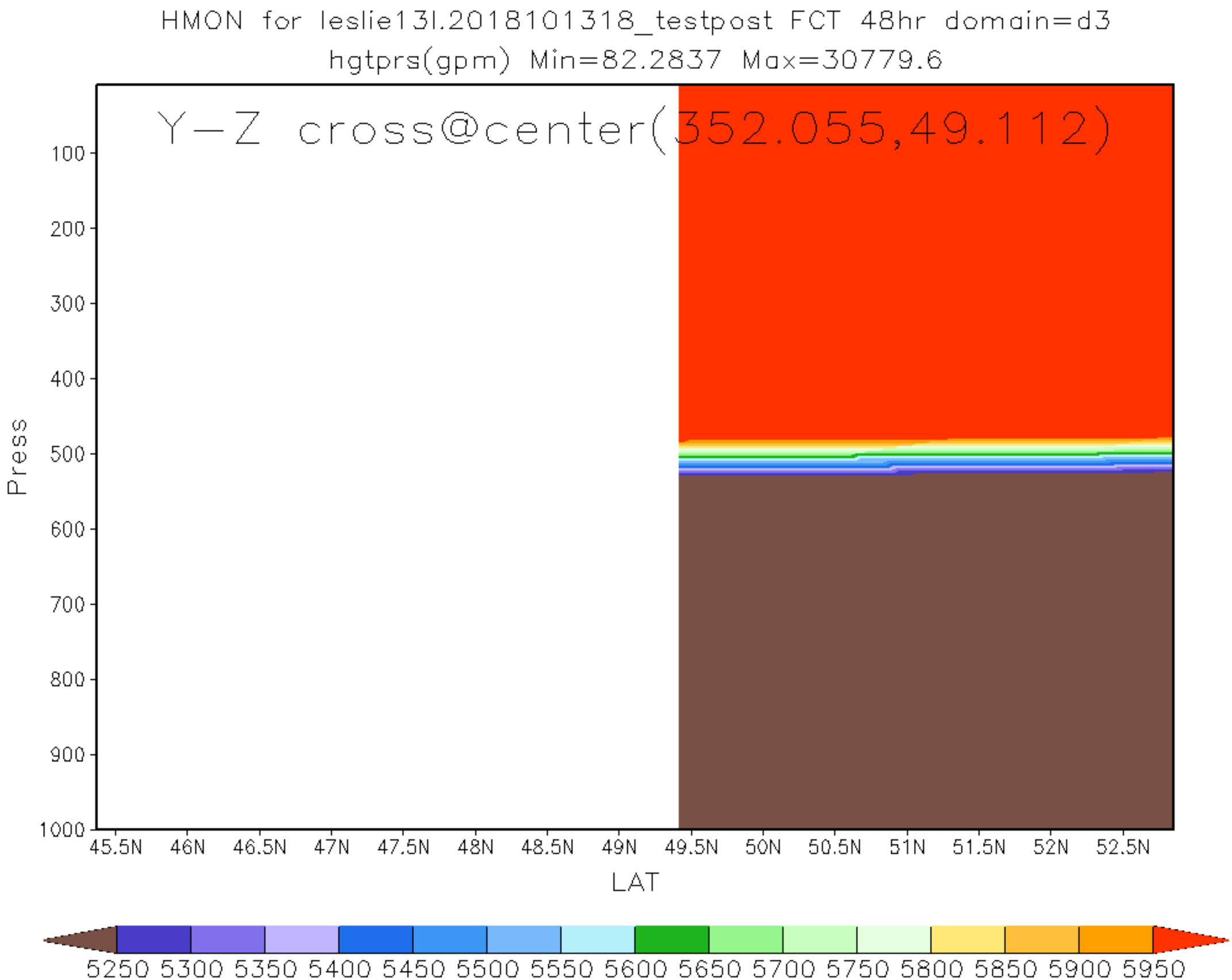
HMON for leslie13l.2018101318_testpost FCT 48hr domain=d3
hgtprs(gpm) Min=82.2837 Max=30779.6
Y-Z cross@center(352.055,49.112)
Pressure
100
200
300
400
500
600
700
800
900
1000
45.5N 46N 46.5N 47N 47.5N 48N 48.5N 49N 49.5N 50N 50.5N 51N 51.5N 52N 52.5N
LAT
5250 5300 5350 5400 5450 5500 5550 5600 5650 5700 5750 5800 5850 5900 5950

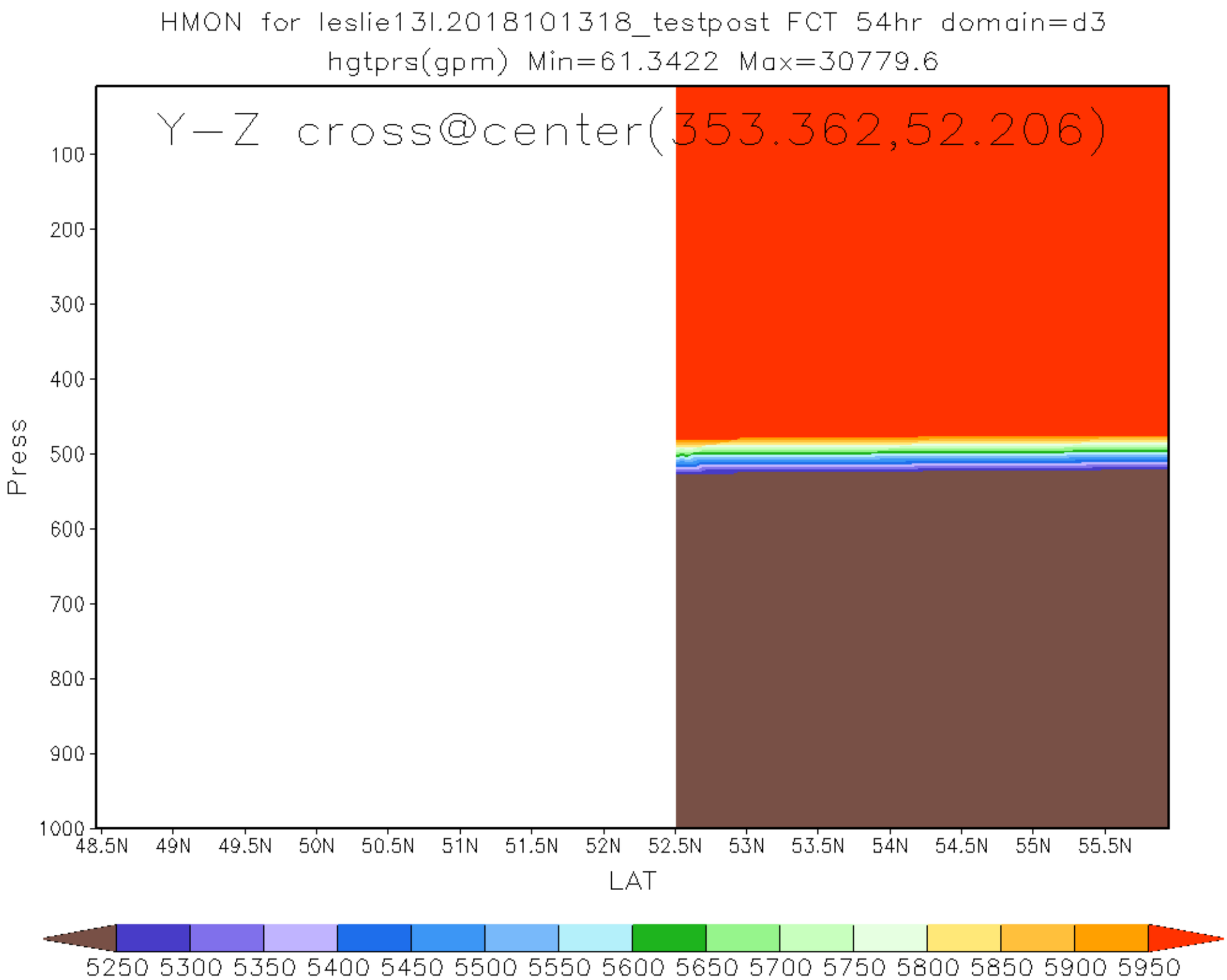
HMON for leslie13l.2018101318_testpost FCT 54hr domain=d3
hgtprs(gpm) Min=61.3422 Max=30779.6
Y-Z cross@center(353.362,52.206)
Pressure
100
200
300
400
500
600
700
800
900
1000
48.5N 49N 49.5N 50N 50.5N 51N 51.5N 52N 52.5N 53N 53.5N 54N 54.5N 55N 55.5N
LAT
5250 5300 5350 5400 5450 5500 5550 5600 5650 5700 5750 5800 5850 5900 5950

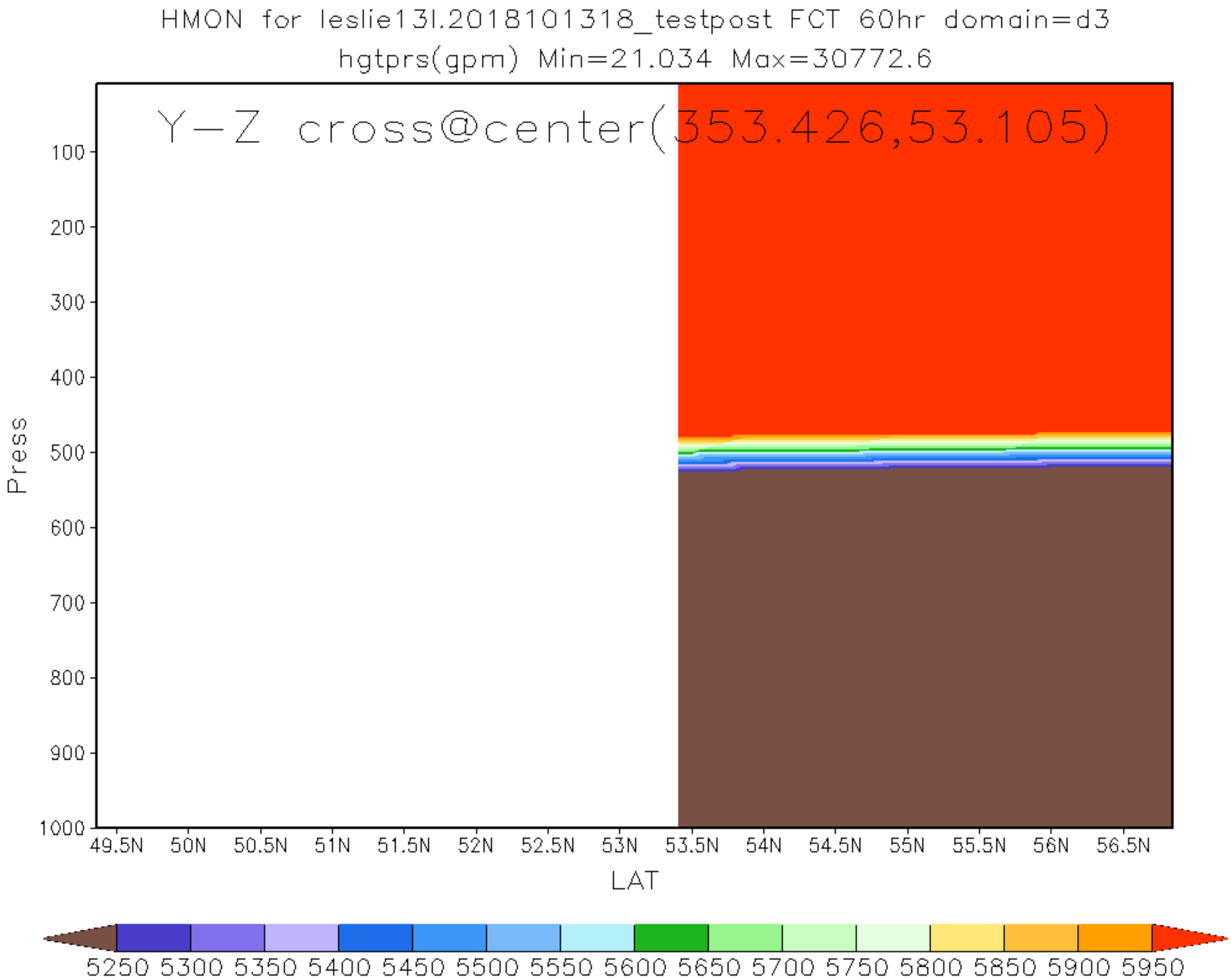
HMON for leslie13l.2018101318_testpost FCT 60hr domain=d3
hgtprs(gpm) Min=21.034 Max=30772.6
Y-Z cross@center(353.426,53.105)
Pressure
100
200
300
400
500
600
700
800
900
1000
49.5N
50N
50.5N
51N
51.5N
52N
52.5N
53N
53.5N
54N
54.5N
55N
55.5N
56N
56.5N
LAT
5250 5300 5350 5400 5450 5500 5550 5600 5650 5700 5750 5800 5850 5900 5950

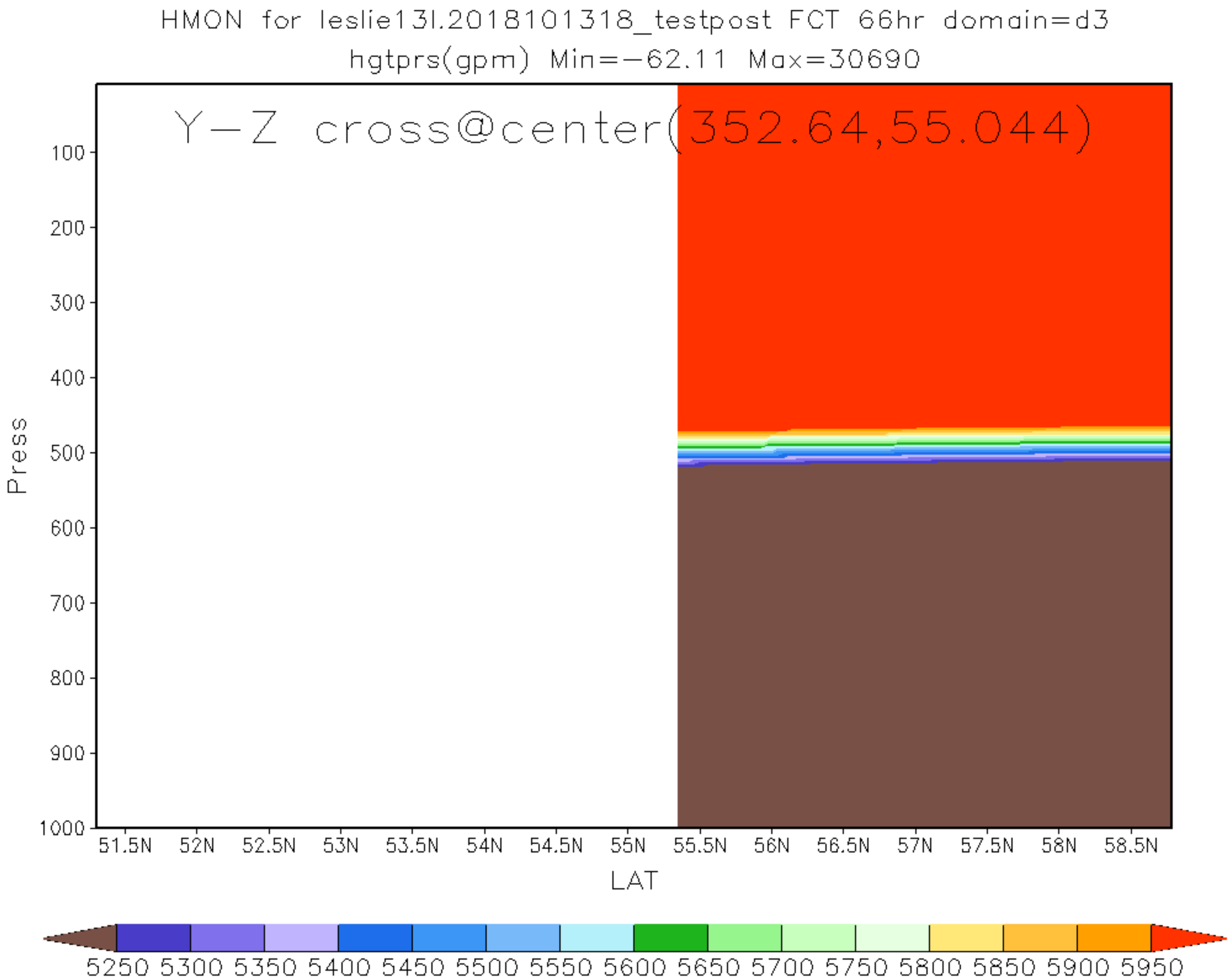
HMON for leslie13l.2018101318_testpost FCT 66hr domain=d3
hgtprs(gpm) Min=-62.11 Max=30690
Y-Z cross@center(352.64,55.044)
Pressure
100
200
300
400
500
600
700
800
900
1000
51.5N 52N 52.5N 53N 53.5N 54N 54.5N 55N 55.5N 56N 56.5N 57N 57.5N 58N 58.5N
LAT
5250 5300 5350 5400 5450 5500 5550 5600 5650 5700 5750 5800 5850 5900 5950

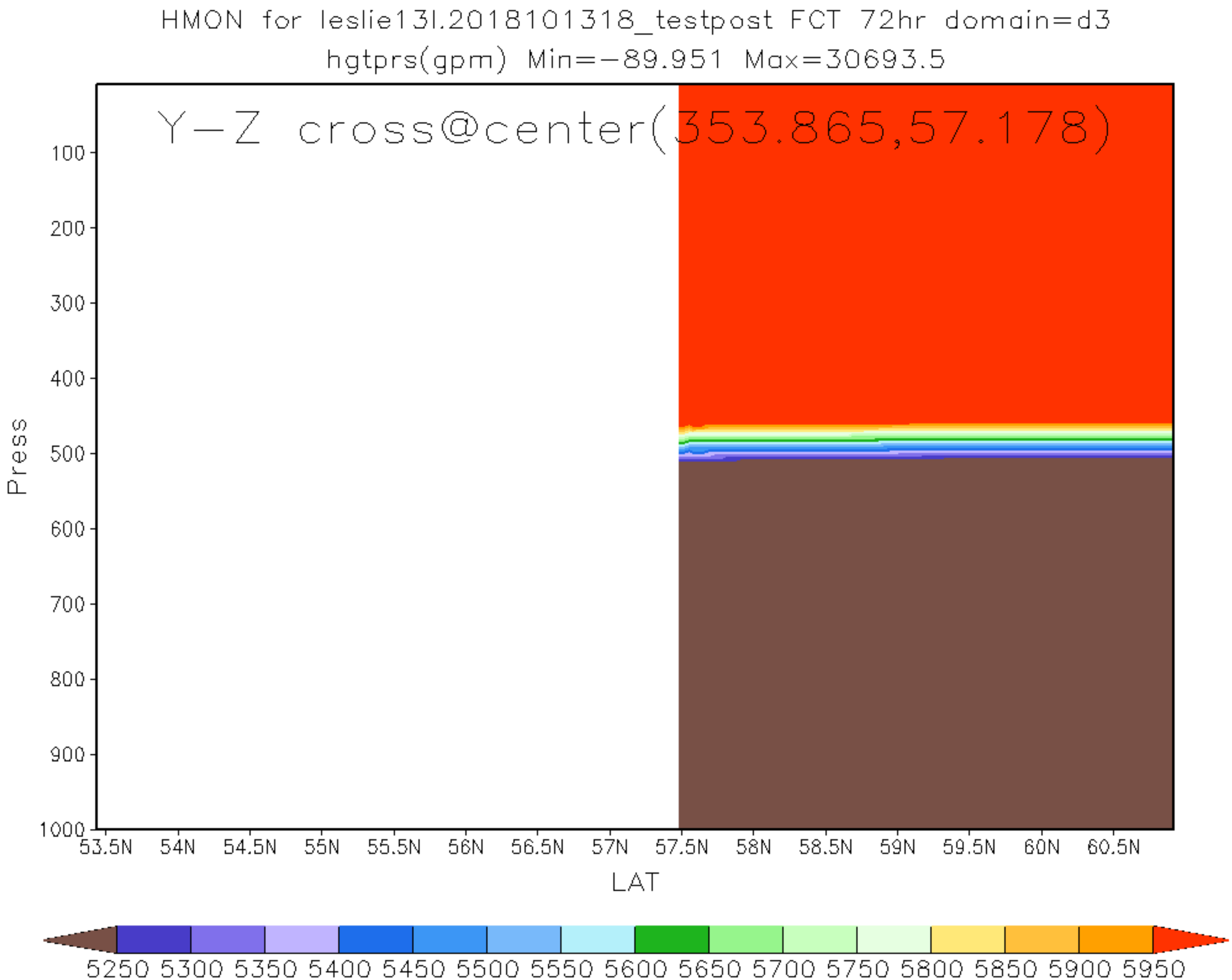
HMON for leslie13l.2018101318_testpost FCT 72hr domain=d3
hgtprs(gpm) Min=-89.951 Max=30693.5
Y-Z cross@center(353.865,57.178)
Press
100
200
300
400
500
600
700
800
900
1000
53.5N
54N
54.5N
55N
55.5N
56N
56.5N
57N
57.5N
58N
58.5N
59N
59.5N
60N
60.5N
LAT
5250 5300 5350 5400 5450 5500 5550 5600 5650 5700 5750 5800 5850 5900 5950

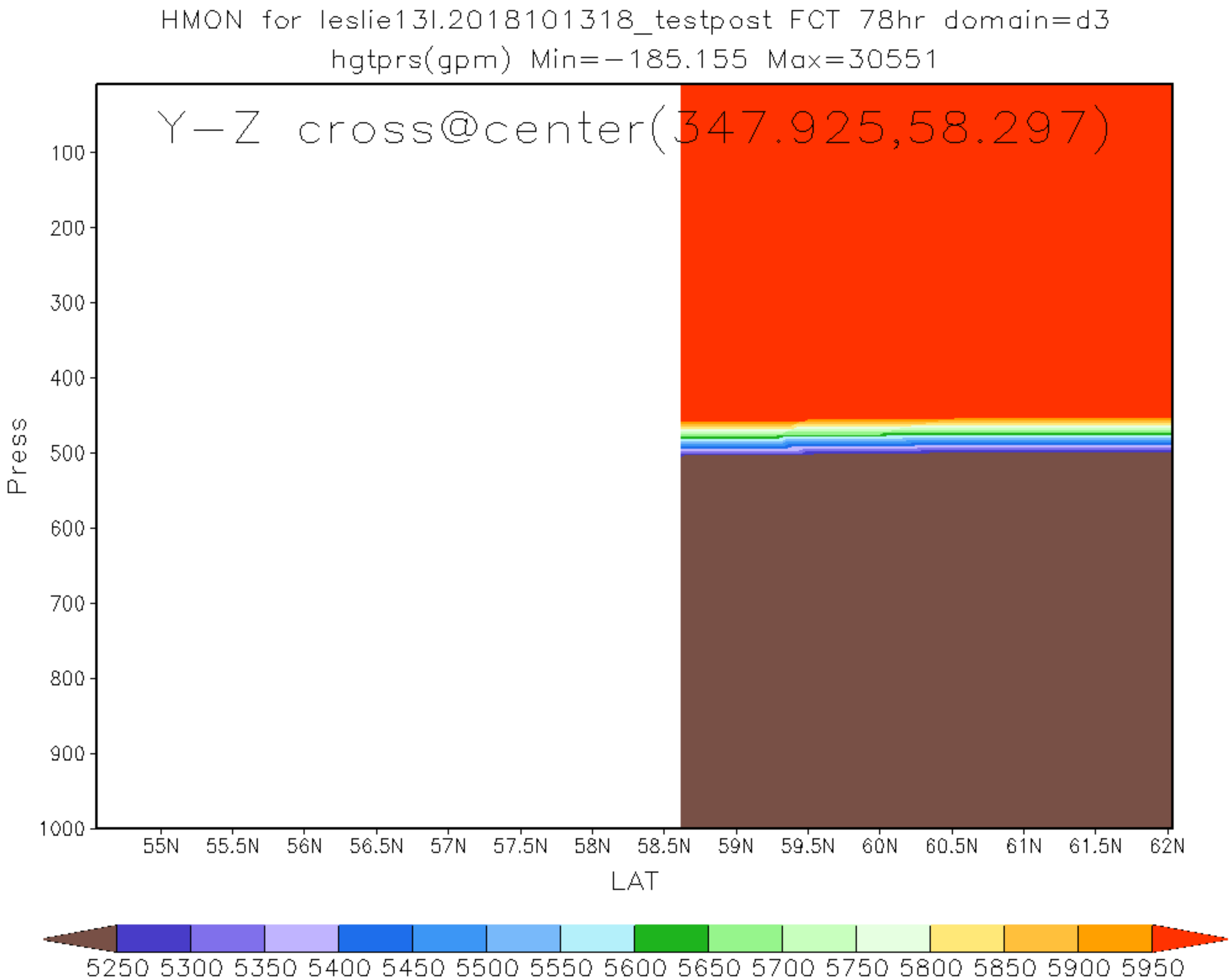
HMON for leslie13l.2018101318_testpost FCT 78hr domain=d3
hgtprs(gpm) Min=-185.155 Max=30551
Y-Z cross@center(347.925,58.297)
Press
100
200
300
400
500
600
700
800
900
1000
55N
55.5N
56N
56.5N
57N
57.5N
58N
58.5N
59N
59.5N
60N
60.5N
61N
61.5N
62N
LAT
5250 5300 5350 5400 5450 5500 5550 5600 5650 5700 5750 5800 5850 5900 5950

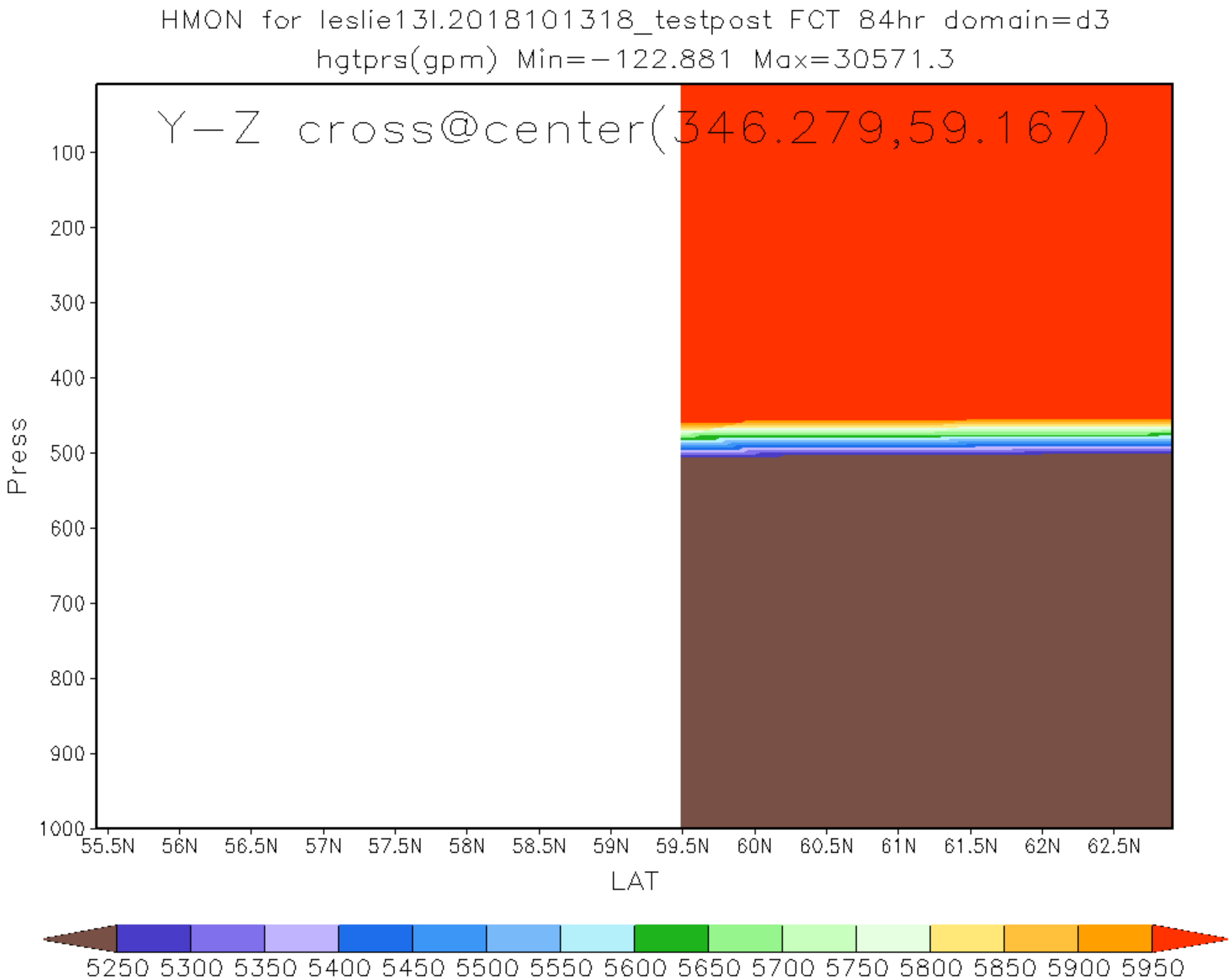
HMON for leslie13l.2018101318_testpost FCT 84hr domain=d3
hgtprs(gpm) Min=-122.881 Max=30571.3
Y-Z cross@center(346.279,59.167)
Press
100
200
300
400
500
600
700
800
900
1000
55.5N
56N
56.5N
57N
57.5N
58N
58.5N
59N
59.5N
60N
60.5N
61N
61.5N
62N
62.5N
LAT
5250 5300 5350 5400 5450 5500 5550 5600 5650 5700 5750 5800 5850 5900 5950

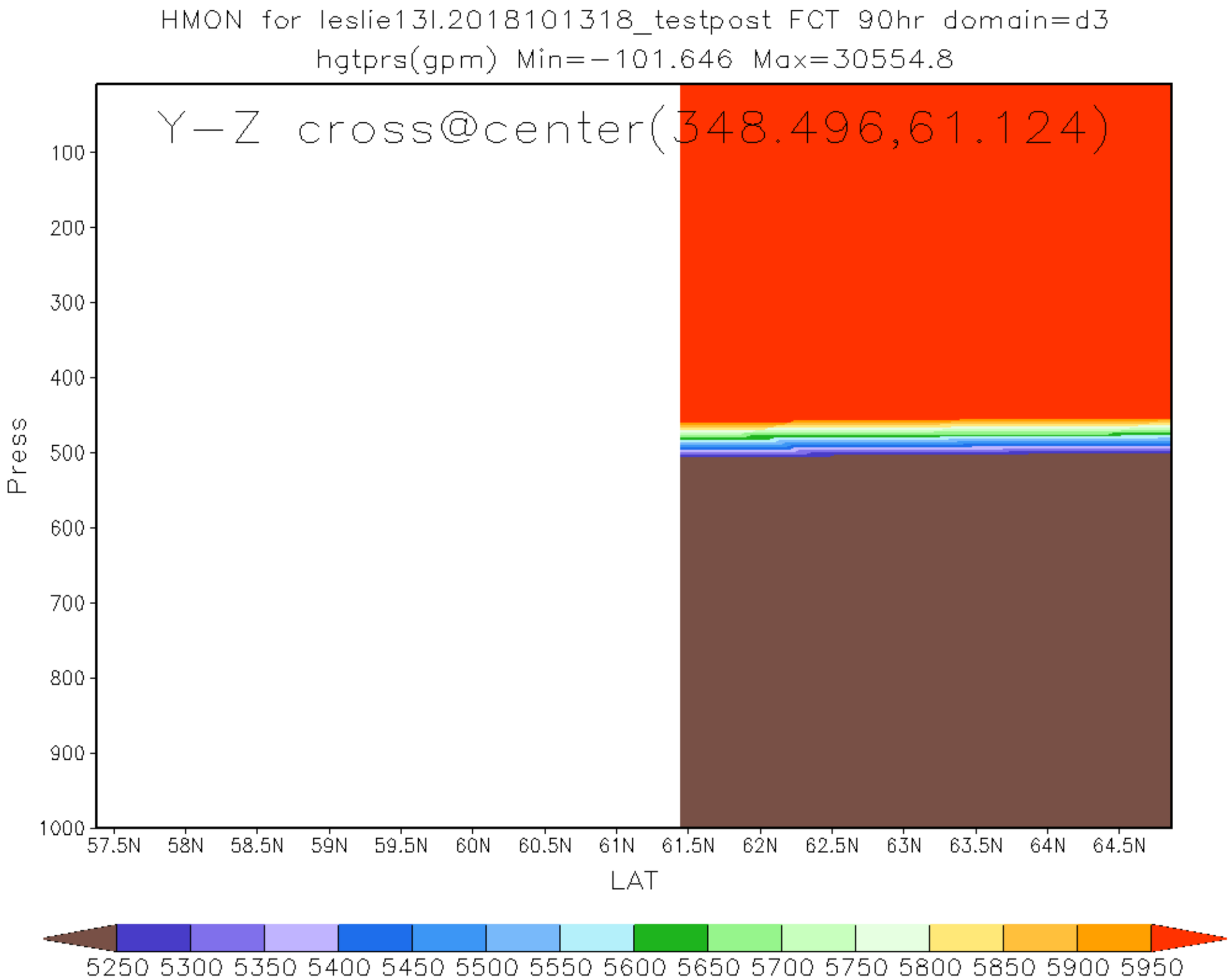
HMON for leslie13l.2018101318_testpost FCT 90hr domain=d3
hgtprs(gpm) Min=-101.646 Max=30554.8
Y-Z cross@center(348.496,61.124)
Press
100
200
300
400
500
600
700
800
900
1000
57.5N
58N
58.5N
59N
59.5N
60N
60.5N
61N
61.5N
62N
62.5N
63N
63.5N
64N
64.5N
LAT
5250 5300 5350 5400 5450 5500 5550 5600 5650 5700 5750 5800 5850 5900 5950

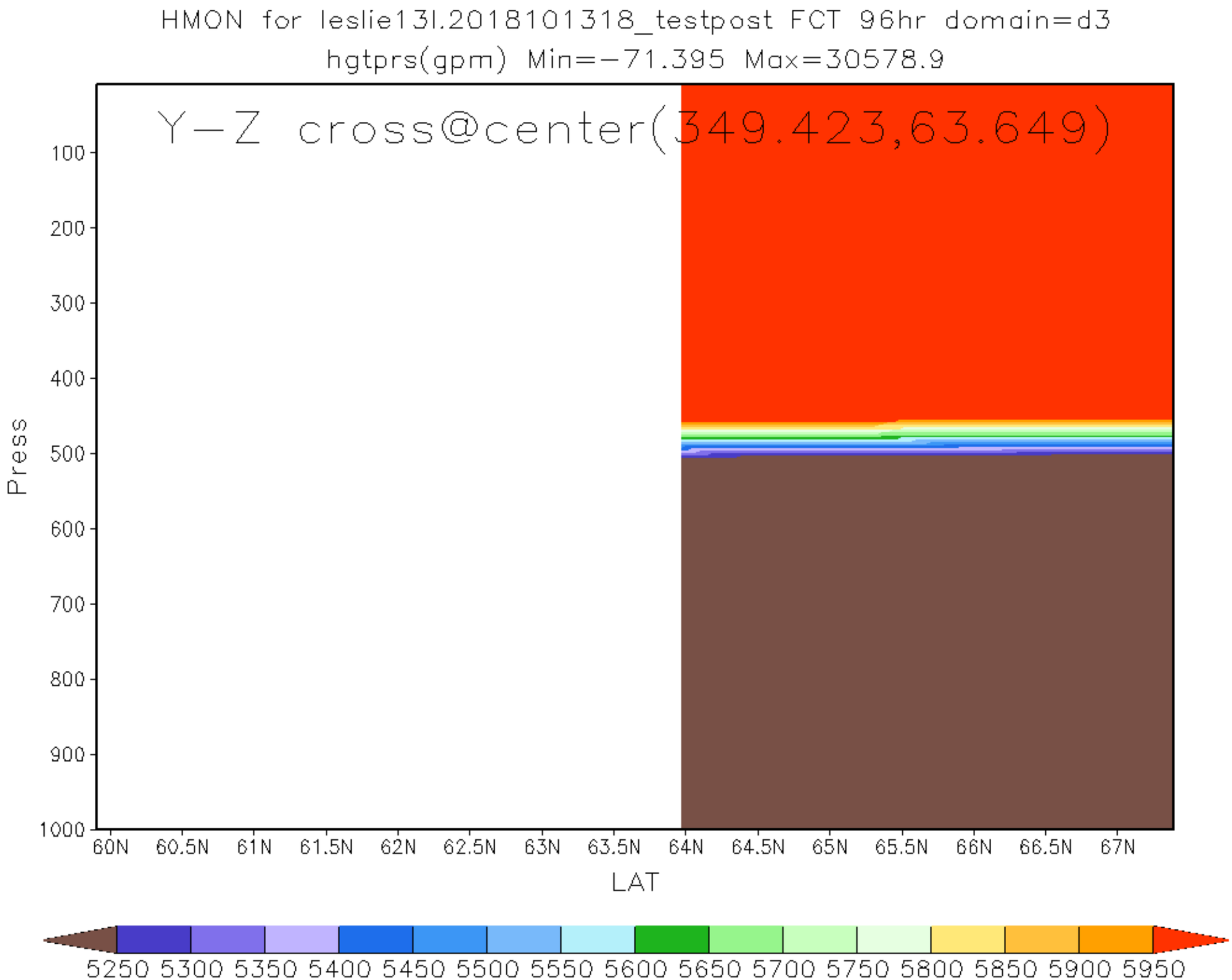
HMON for leslie13l.2018101318_testpost FCT 96hr domain=d3
hgtprs(gpm) Min=-71.395 Max=30578.9
Y-Z cross@center(349.423,63.649)
Press
100
200
300
400
500
600
700
800
900
1000
60N
60.5N
61N
61.5N
62N
62.5N
63N
63.5N
64N
64.5N
65N
65.5N
66N
66.5N
67N
LAT
5250 5300 5350 5400 5450 5500 5550 5600 5650 5700 5750 5800 5850 5900 5950

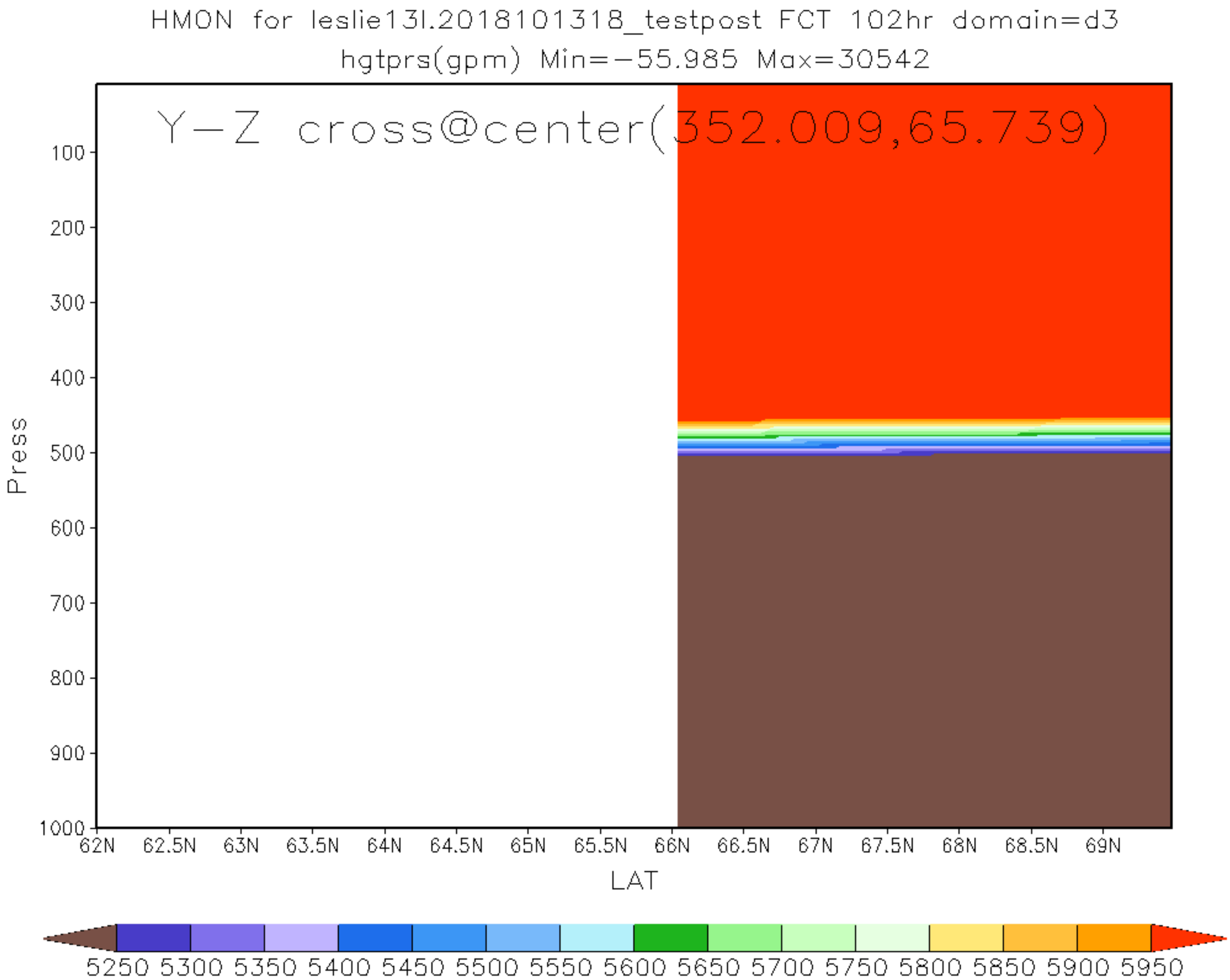
HMON for leslie13l.2018101318_testpost FCT 102hr domain=d3
hgtprs(gpm) Min=-55.985 Max=30542
Y-Z cross@center(352.009,65.739)
Press
100
200
300
400
500
600
700
800
900
1000
62N
62.5N
63N
63.5N
64N
64.5N
65N
65.5N
66N
66.5N
67N
67.5N
68N
68.5N
69N
LAT
5250 5300 5350 5400 5450 5500 5550 5600 5650 5700 5750 5800 5850 5900 5950

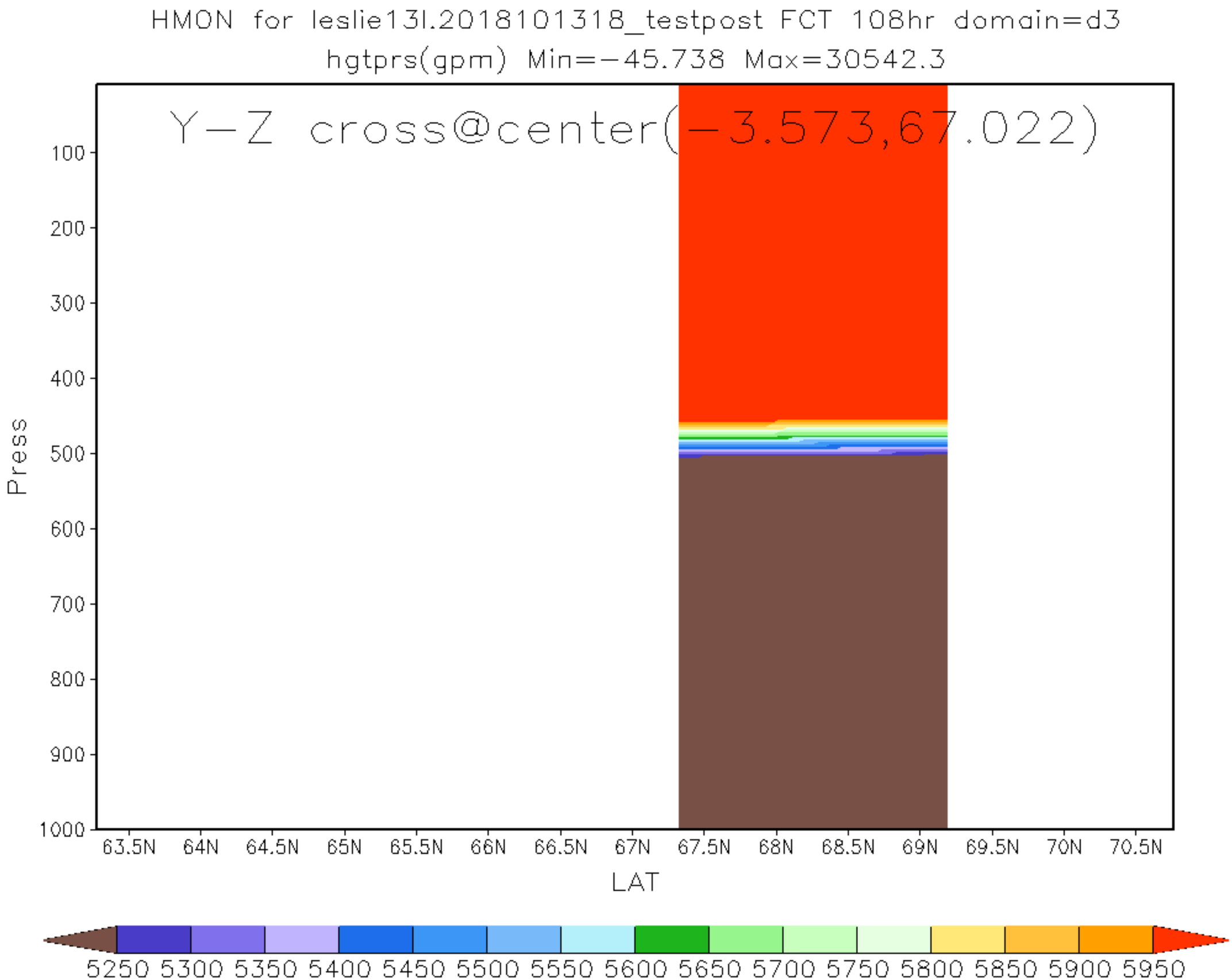
HMON for leslie13l.2018101318_testpost FCT 108hr domain=d3
hgtprs(gpm) Min=-45.738 Max=30542.3
Y-Z cross@center(-3.573,67.022)
Pressure
100
200
300
400
500
600
700
800
900
1000
63.5N
64N
64.5N
65N
65.5N
66N
66.5N
67N
67.5N
68N
68.5N
69N
69.5N
70N
70.5N
LAT
5250 5300 5350 5400 5450 5500 5550 5600 5650 5700 5750 5800 5850 5900 5950

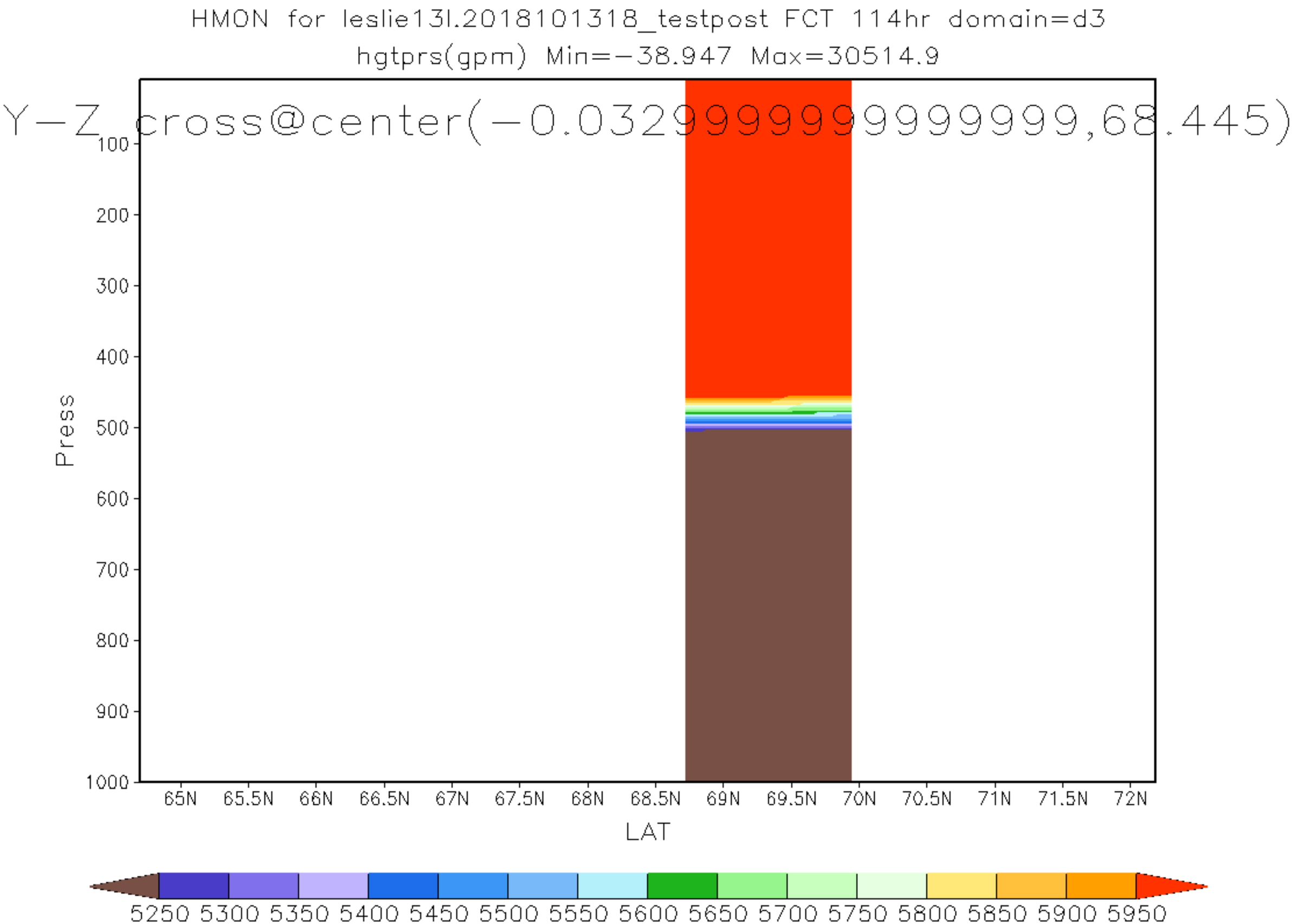
HMON for leslie13l.2018101318_testpost FCT 114hr domain=d3
hgtprs(gpm) Min=-38.947 Max=30514.9
Y-Z cross@center(-0.03299999999999999,68.445)
Pressure
100
200
300
400
500
600
700
800
900
1000
65N
65.5N
66N
66.5N
67N
67.5N
68N
68.5N
69N
69.5N
70N
70.5N
71N
71.5N
72N
LAT
5250 5300 5350 5400 5450 5500 5550 5600 5650 5700 5750 5800 5850 5900 5950

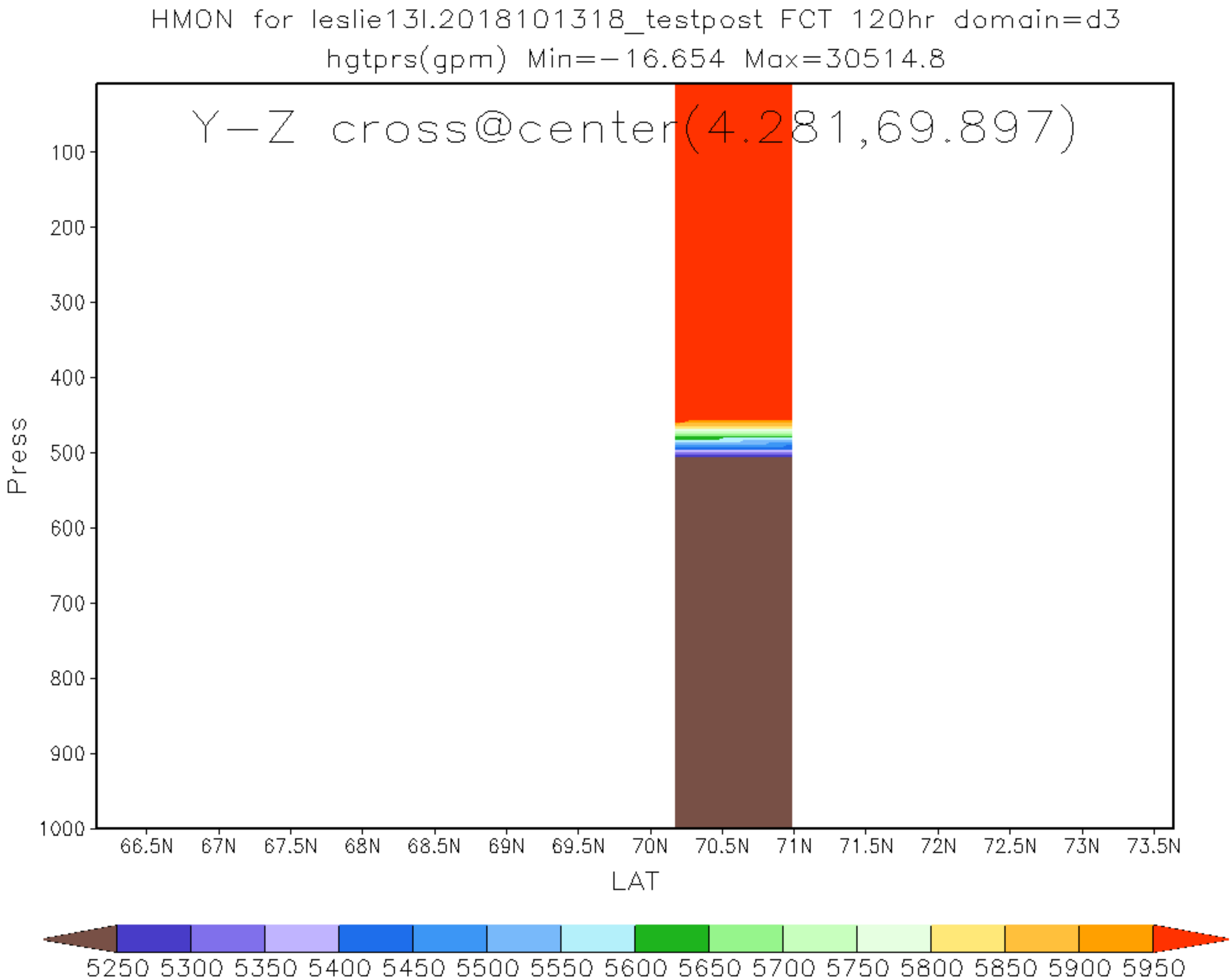
HMON for leslie13l.2018101318_testpost FCT 120hr domain=d3
hgtprs(gpm) Min=-16.654 Max=30514.8
Y-Z cross@center(4.281,69.897)
Pressure
100
200
300
400
500
600
700
800
900
1000
66.5N
67N
67.5N
68N
68.5N
69N
69.5N
70N
70.5N
71N
71.5N
72N
72.5N
73N
73.5N
LAT
5250 5300 5350 5400 5450 5500 5550 5600 5650 5700 5750 5800 5850 5900 5950

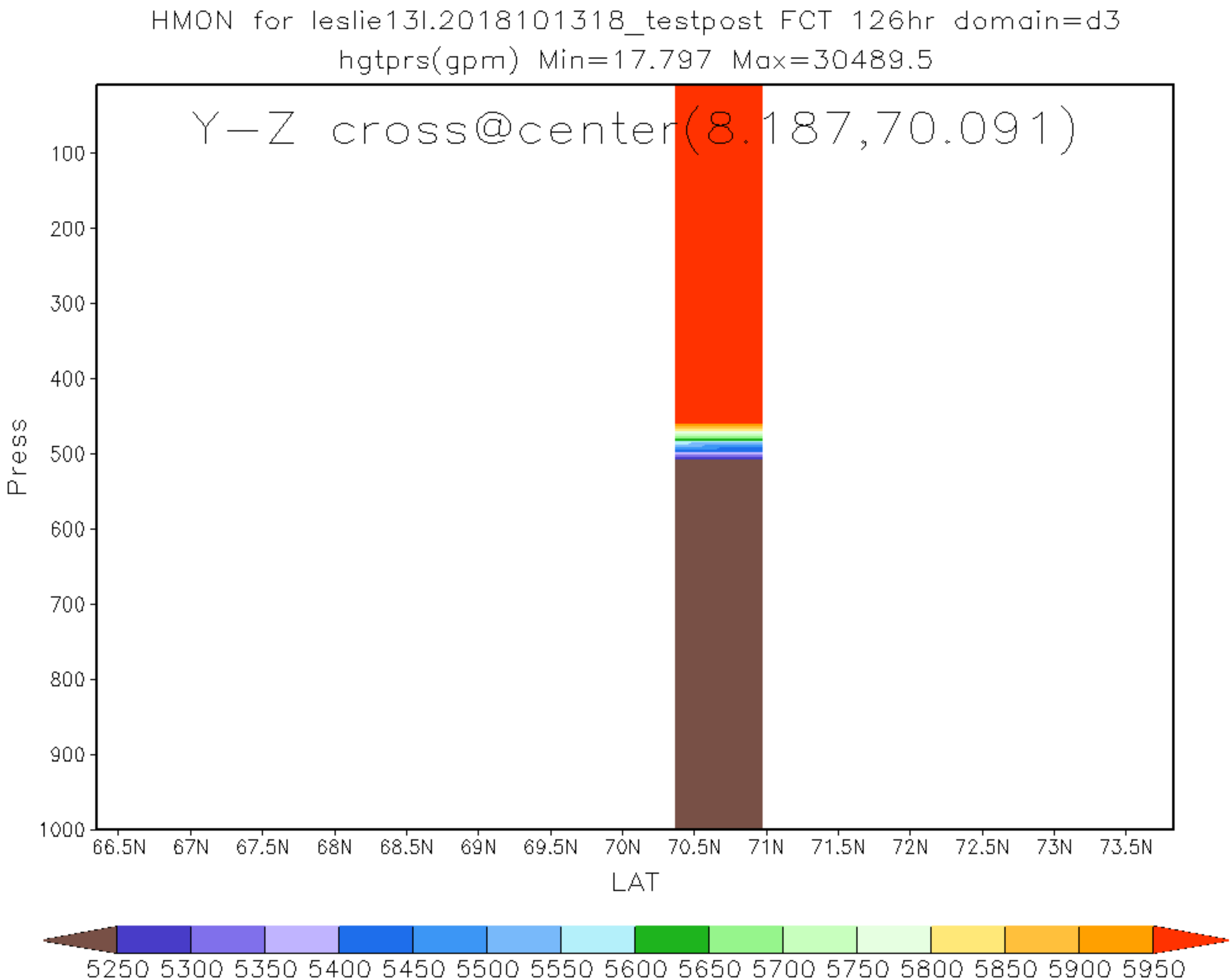
HMON for leslie13l.2018101318_testpost FCT 126hr domain=d3
hgtprs(gpm) Min=17.797 Max=30489.5
Y-Z cross@center(8.187,70.091)
Press
100
200
300
400
500
600
700
800
900
1000
66.5N
67N
67.5N
68N
68.5N
69N
69.5N
70N
70.5N
71N
71.5N
72N
72.5N
73N
73.5N
LAT
5250 5300 5350 5400 5450 5500 5550 5600 5650 5700 5750 5800 5850 5900 5950