HMON for leslie13l.2018101318_testpost FCT 00hr domain=d2

refcclm Min=−20 Max=−20

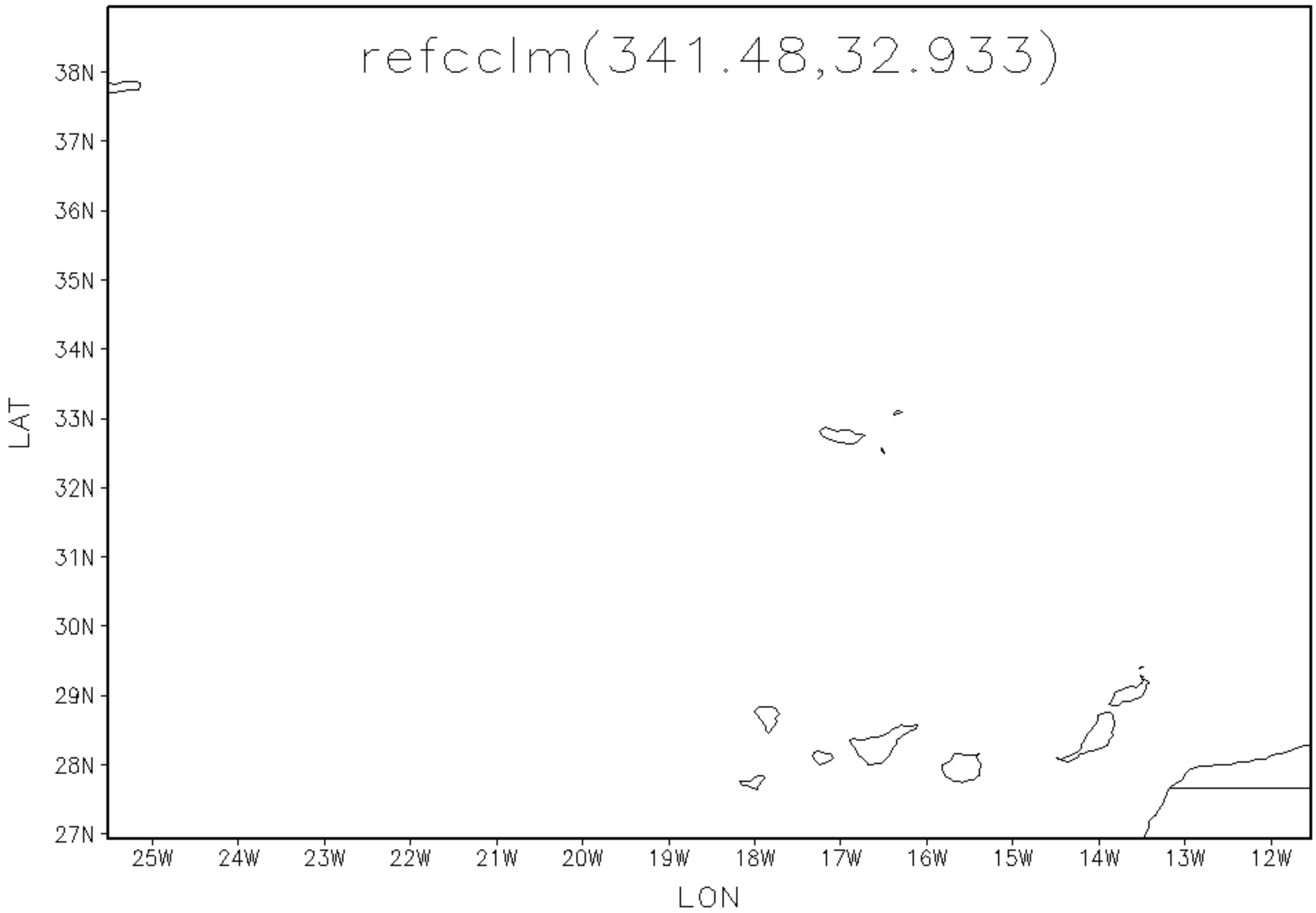

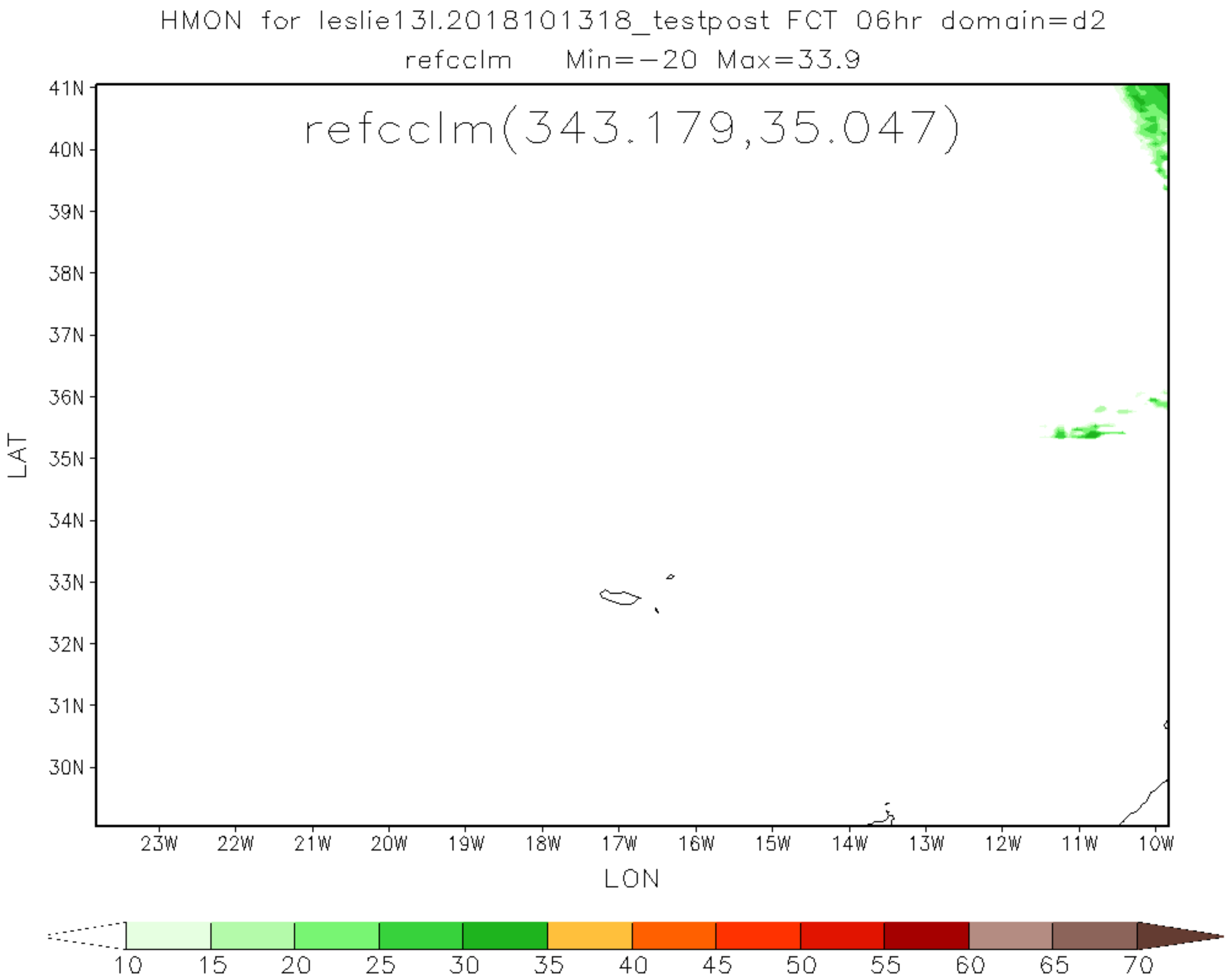
HMON for leslie13l.2018101318_testpost FCT 06hr domain=d2
refcclm Min=-20 Max=33.9
refcclm(343.179,35.047)
41N
40N
39N
38N
37N
36N
35N
34N
33N
32N
31N
30N
LAT
23W
22W
21W
20W
19W
18W
17W
16W
15W
14W
13W
12W
11W
10W
LON
10
15
20
25
30
35
40
45
50
55
60
65
70

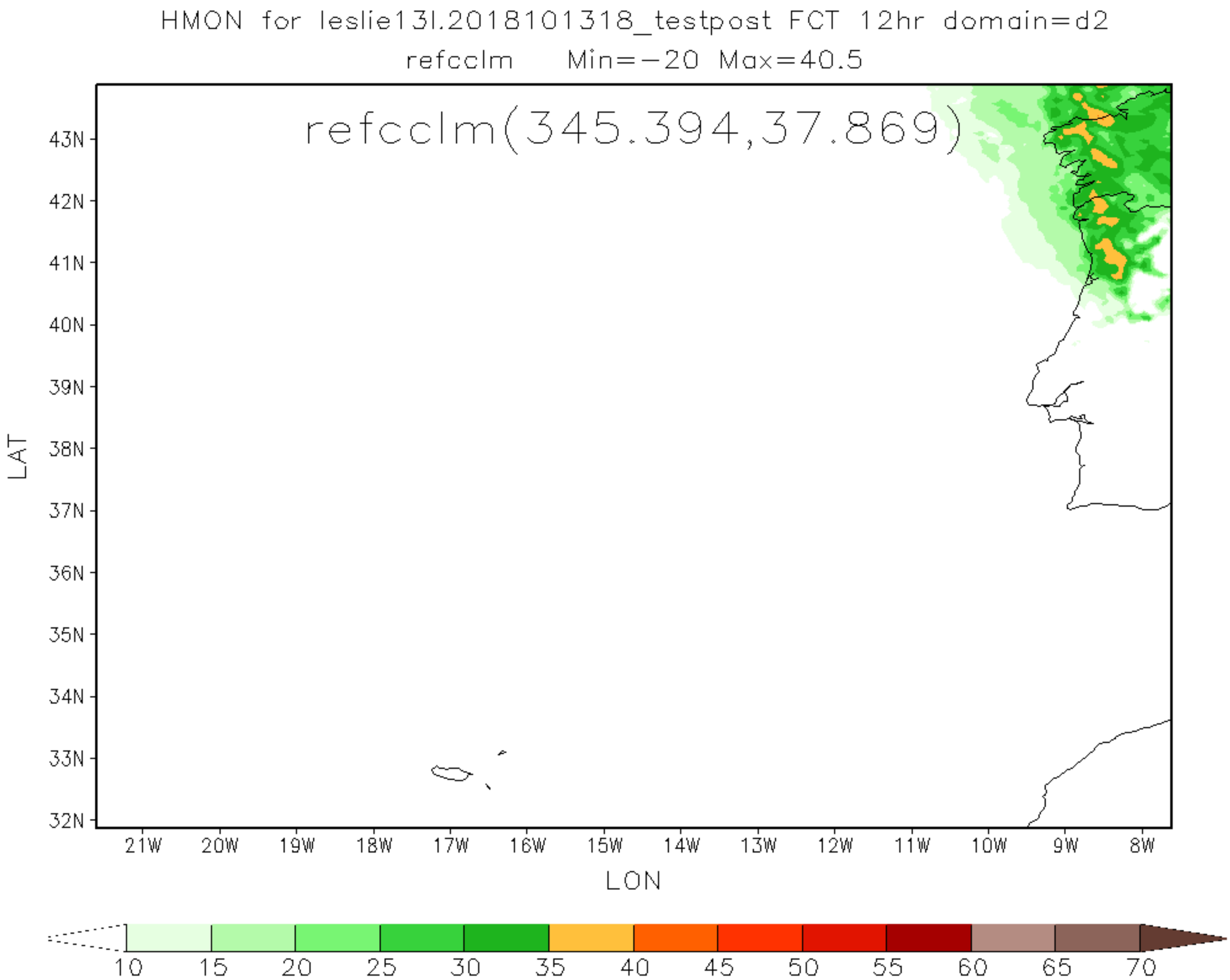
HMON for leslie13l.2018101318_testpost FCT 12hr domain=d2
refcclm Min=-20 Max=40.5
refcclm(345.394,37.869)
43N
42N
41N
40N
39N
38N
37N
36N
35N
34N
33N
32N
LAT
21W
20W
19W
18W
17W
16W
15W
14W
13W
12W
11W
10W
9W
8W
LON
10
15
20
25
30
35
40
45
50
55
60
65
70

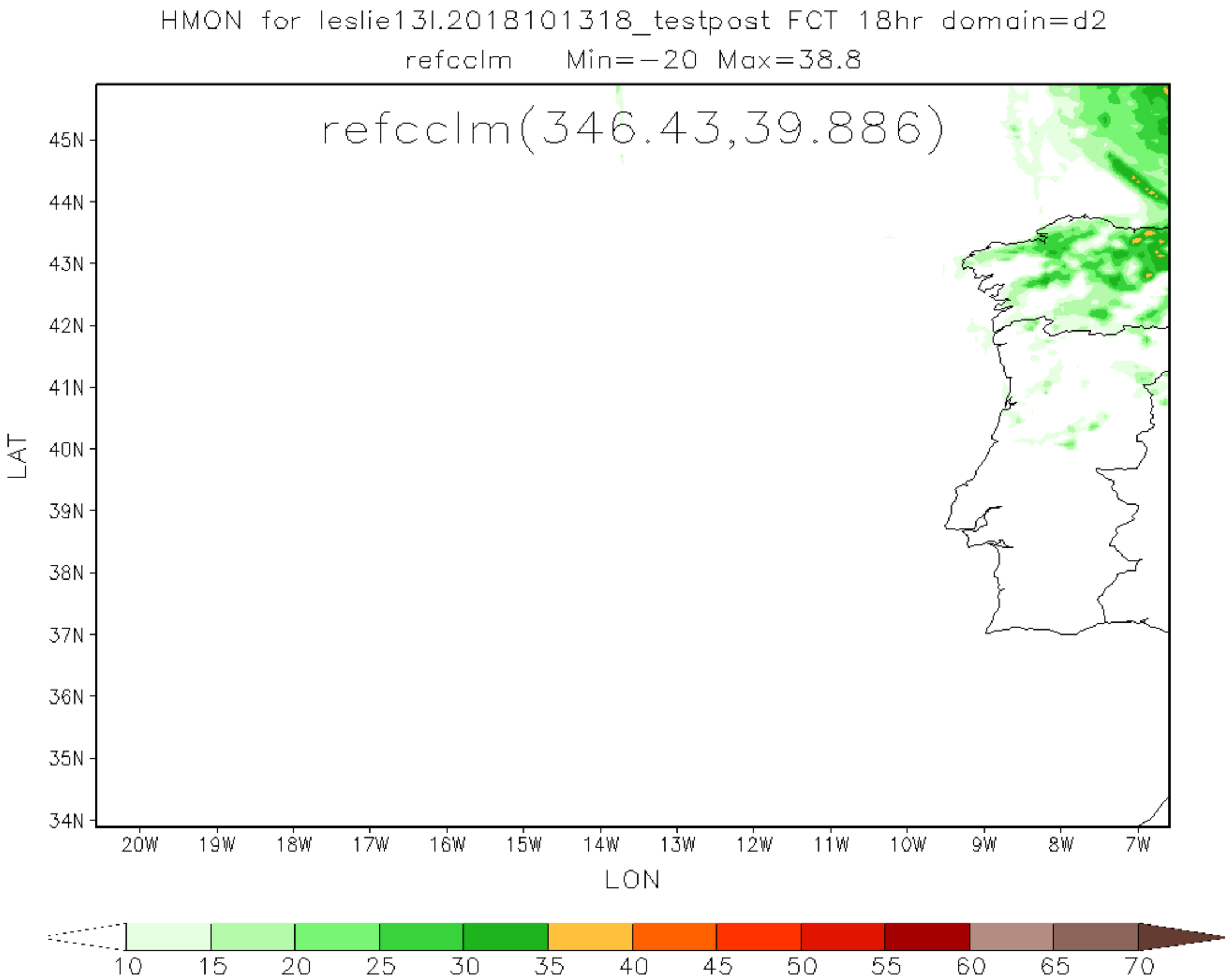
HMON for leslie13l.2018101318_testpost FCT 18hr domain=d2
refcclm Min=-20 Max=38.8
refcclm(346.43,39.886)
45N
44N
43N
42N
41N
40N
39N
38N
37N
36N
35N
34N
LAT
20W
19W
18W
17W
16W
15W
14W
13W
12W
11W
10W
9W
8W
7W
LON
10
15
20
25
30
35
40
45
50
55
60
65
70

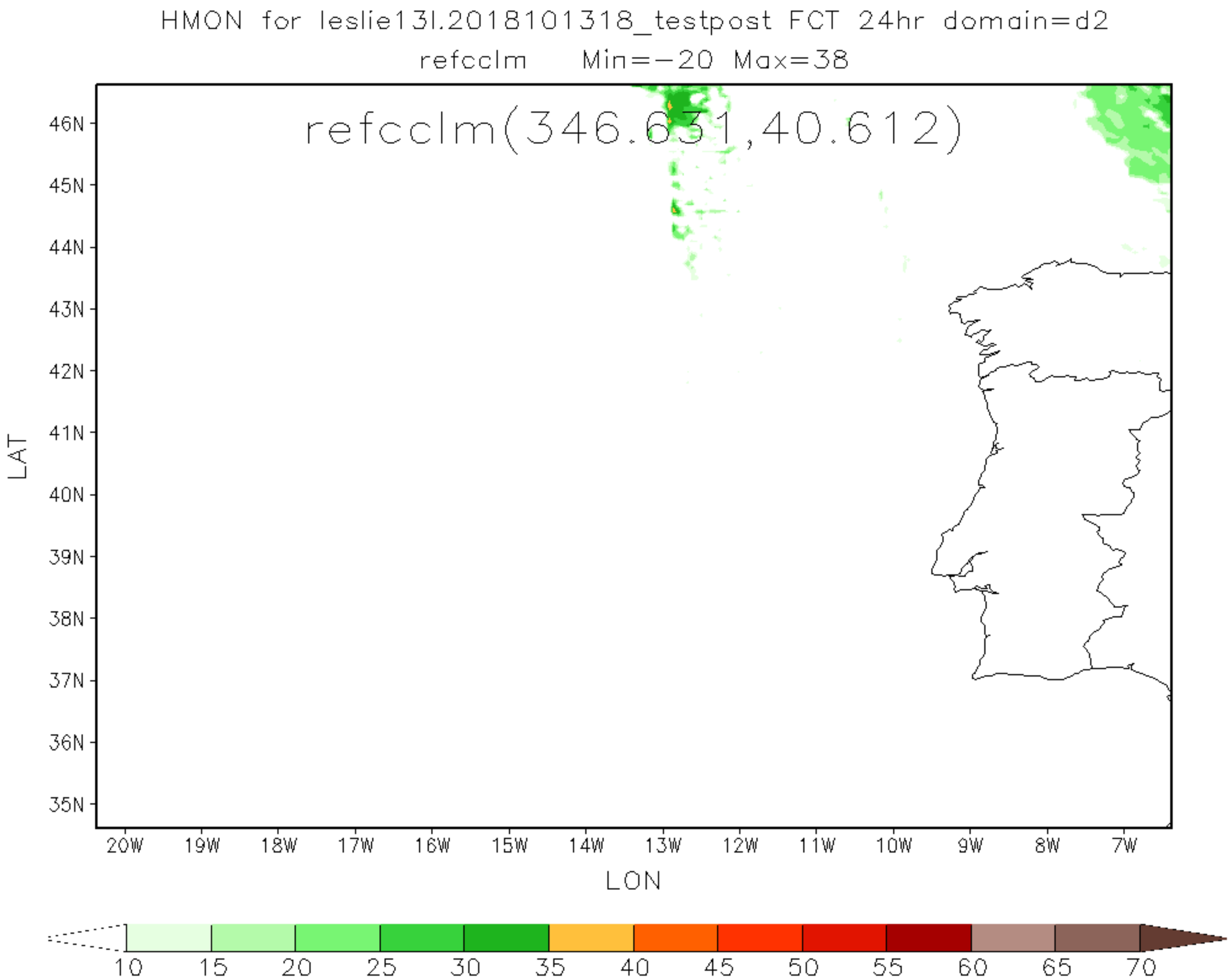
HMON for leslie13l.2018101318_testpost FCT 24hr domain=d2
refcclm Min=-20 Max=38
refcclm(346.631,40.612)
46N
45N
44N
43N
42N
41N
40N
39N
38N
37N
36N
35N
LAT
20W
19W
18W
17W
16W
15W
14W
13W
12W
11W
10W
9W
8W
7W
LON
10
15
20
25
30
35
40
45
50
55
60
65
70

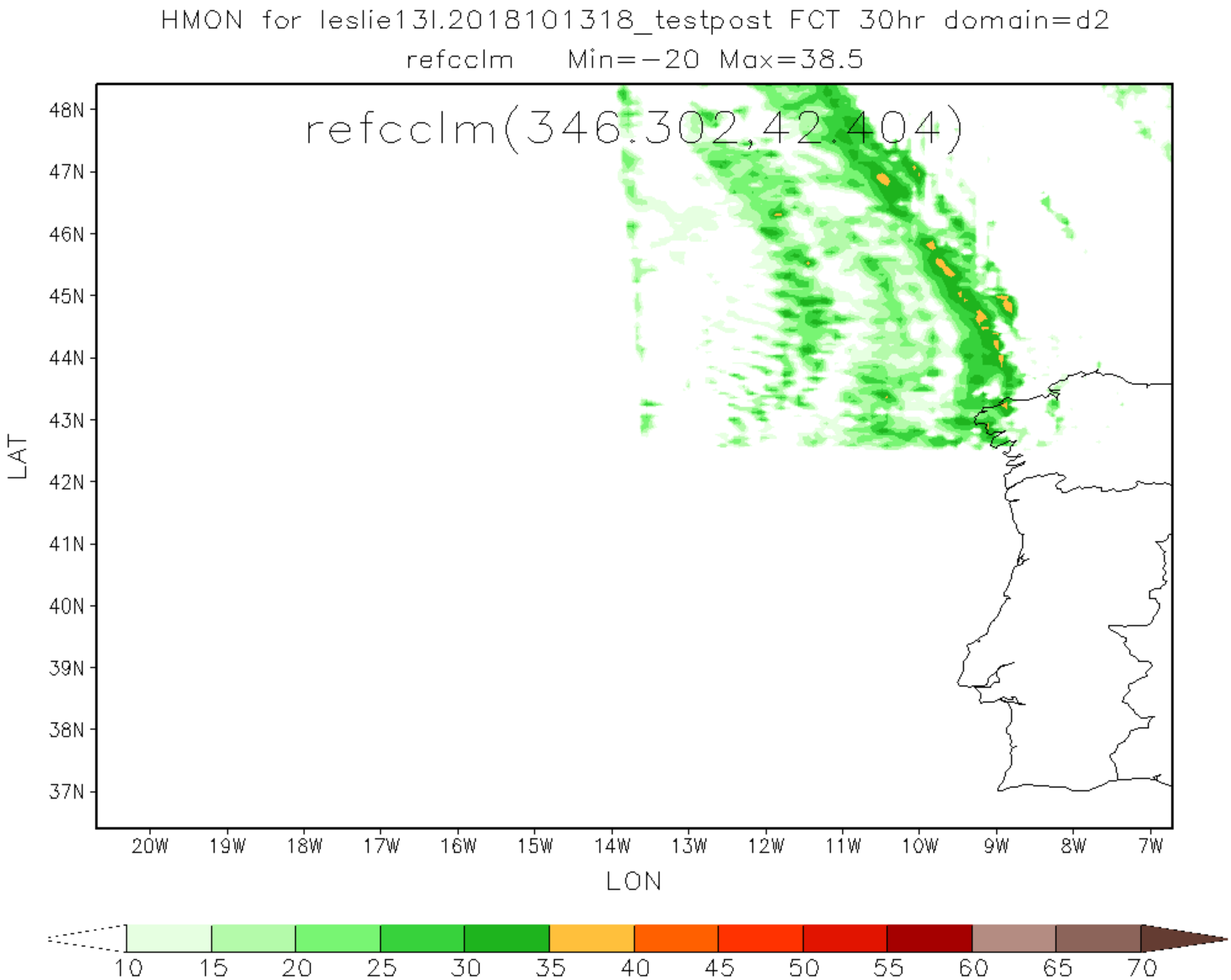
HMON for leslie13l.2018101318_testpost FCT 30hr domain=d2
refcclm Min=-20 Max=38.5
refcclm(346.302,42.404)
48N
47N
46N
45N
44N
43N
42N
41N
40N
39N
38N
37N
LAT
20W
19W
18W
17W
16W
15W
14W
13W
12W
11W
10W
9W
8W
7W
LON
10
15
20
25
30
35
40
45
50
55
60
65
70

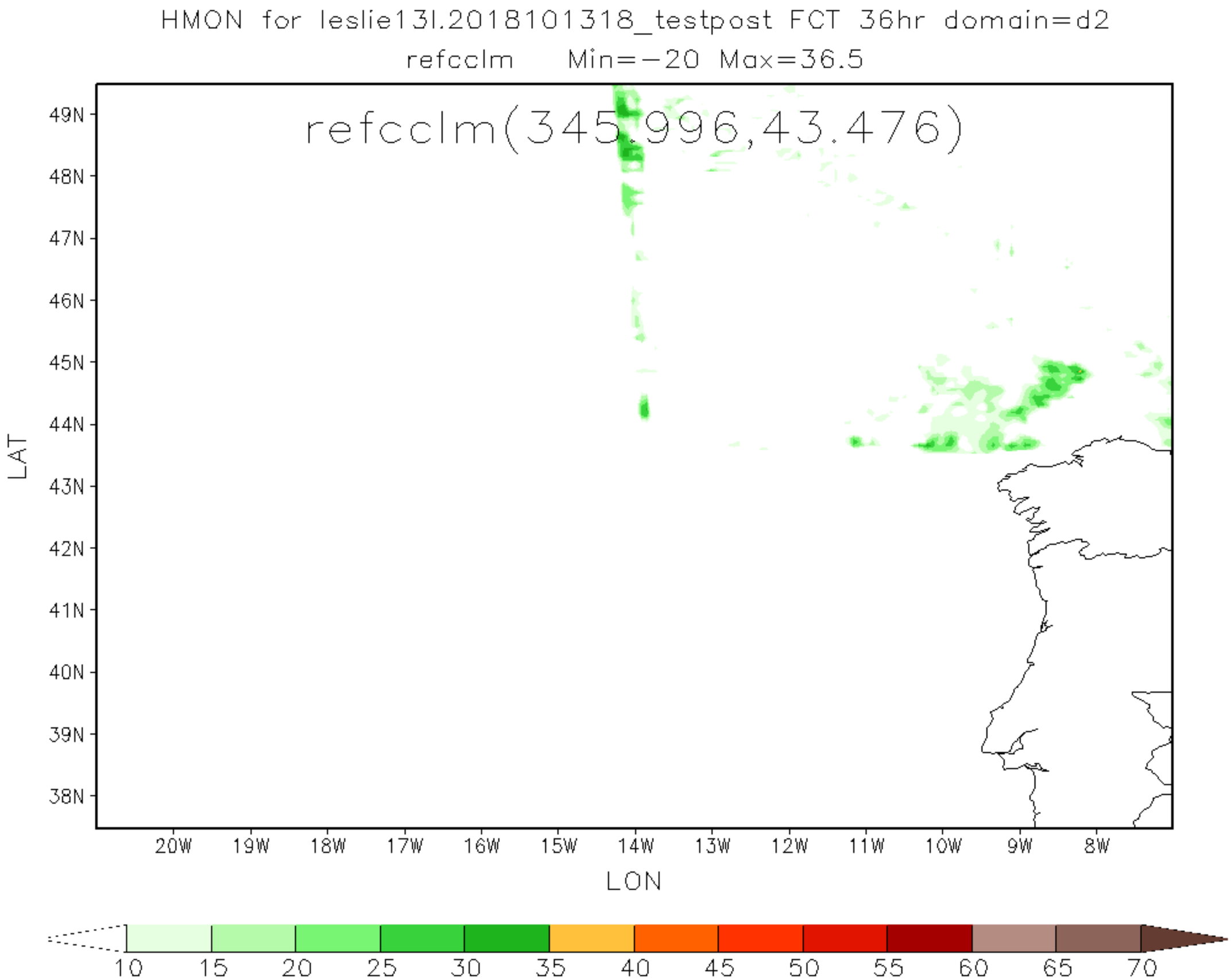
HMON for leslie13l.2018101318_testpost FCT 36hr domain=d2
refcclm Min=-20 Max=36.5
refcclm(345.996,43.476)
49N
48N
47N
46N
45N
44N
43N
42N
41N
40N
39N
38N
LAT
20W
19W
18W
17W
16W
15W
14W
13W
12W
11W
10W
9W
8W
LON
10
15
20
25
30
35
40
45
50
55
60
65
70

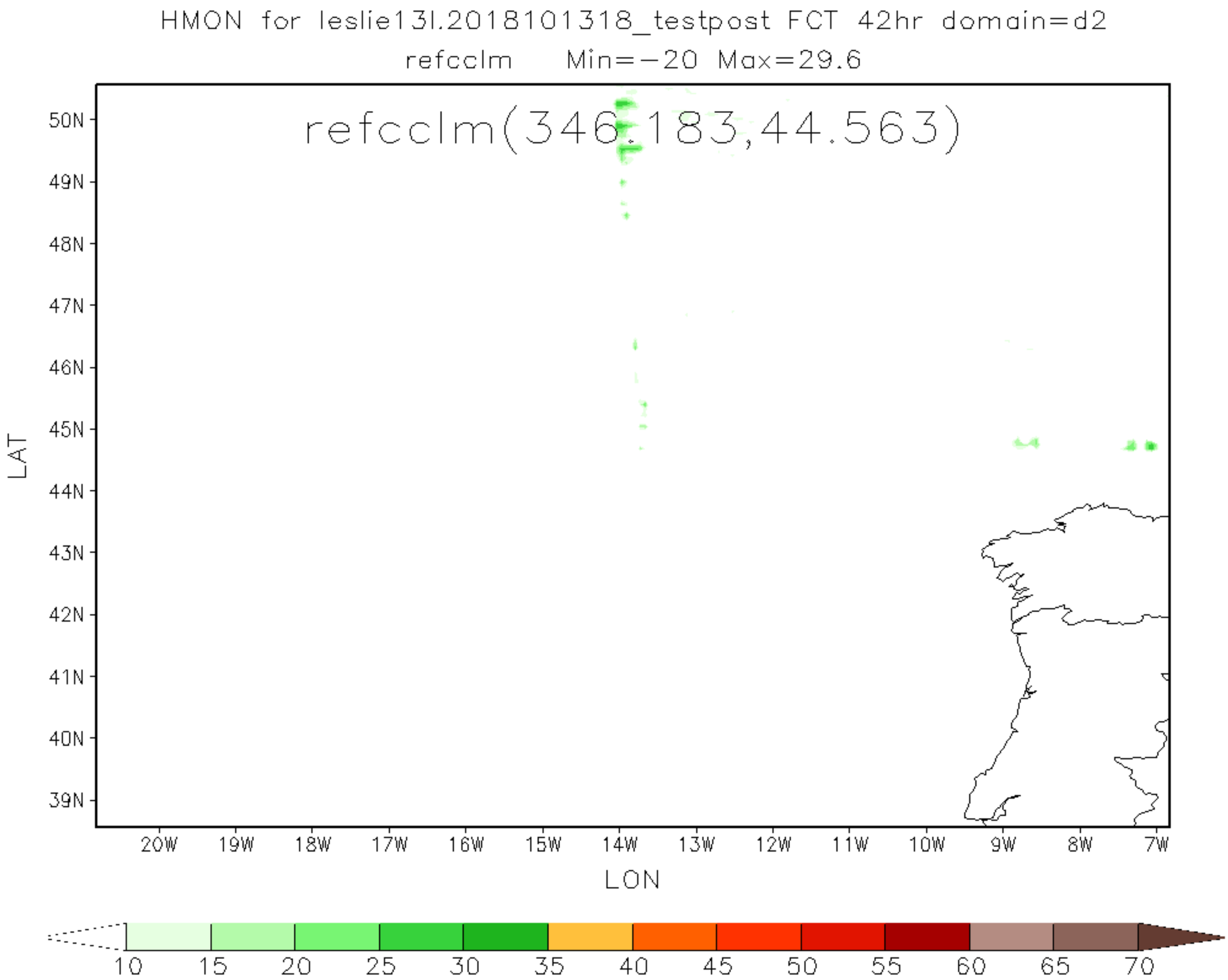
HMON for leslie13l.2018101318_testpost FCT 42hr domain=d2
refcclm Min=-20 Max=29.6
refcclm(346.183,44.563)
50N
49N
48N
47N
46N
45N
44N
43N
42N
41N
40N
39N
LAT
20W
19W
18W
17W
16W
15W
14W
13W
12W
11W
10W
9W
8W
7W
LON
10
15
20
25
30
35
40
45
50
55
60
65
70

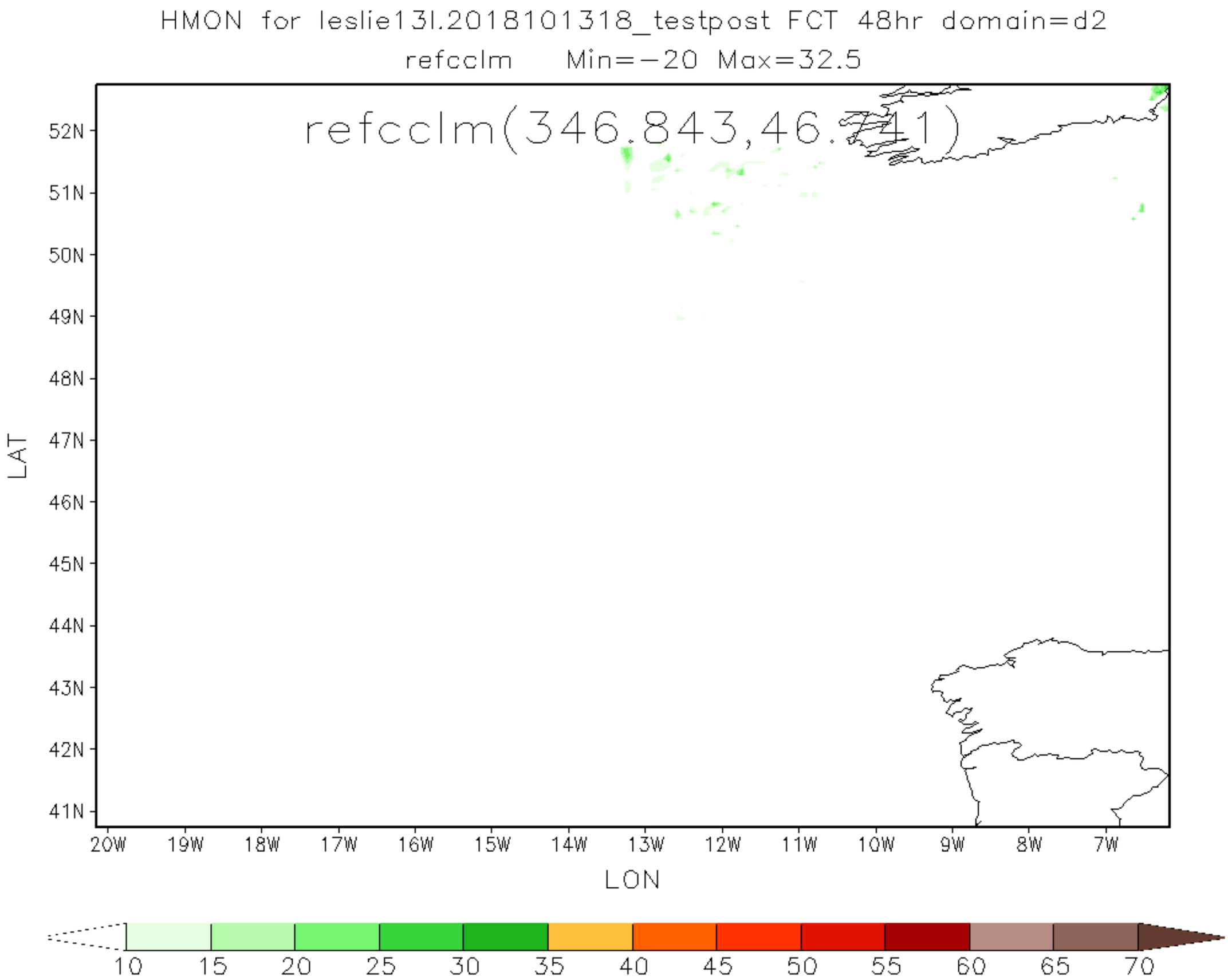
HMON for leslie13l.2018101318_testpost FCT 48hr domain=d2
refcclm Min=-20 Max=32.5
refcclm(346.843,46.741)
52N
51N
50N
49N
48N
47N
46N
45N
44N
43N
42N
41N
LAT
20W
19W
18W
17W
16W
15W
14W
13W
12W
11W
10W
9W
8W
7W
LON
10
15
20
25
30
35
40
45
50
55
60
65
70

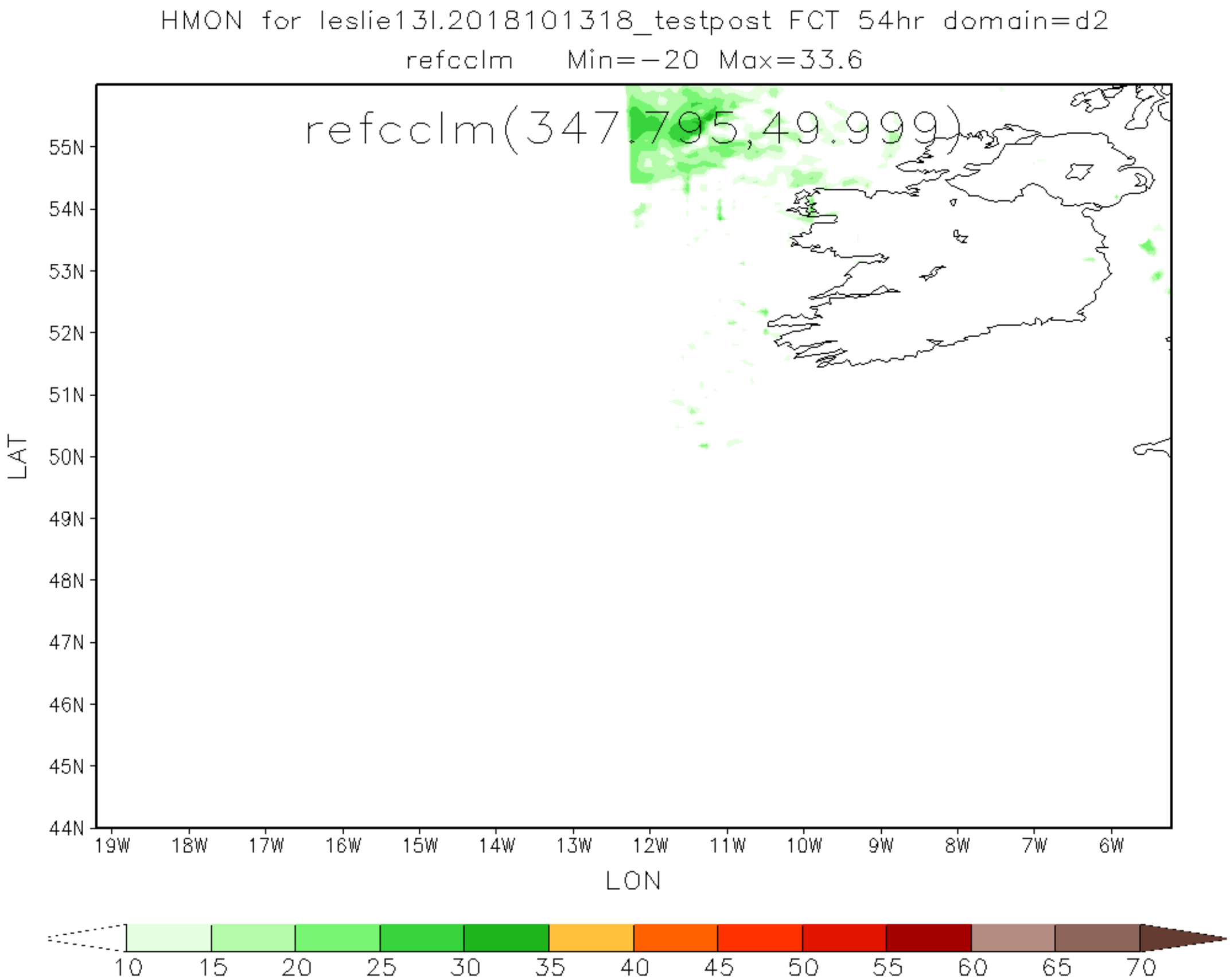
HMON for leslie13l.2018101318_testpost FCT 54hr domain=d2
refcclm Min=-20 Max=33.6
refcclm(347.795,49.999)
55N
54N
53N
52N
51N
50N
49N
48N
47N
46N
45N
44N
LAT
19W
18W
17W
16W
15W
14W
13W
12W
11W
10W
9W
8W
7W
6W
LON
10
15
20
25
30
35
40
45
50
55
60
65
70

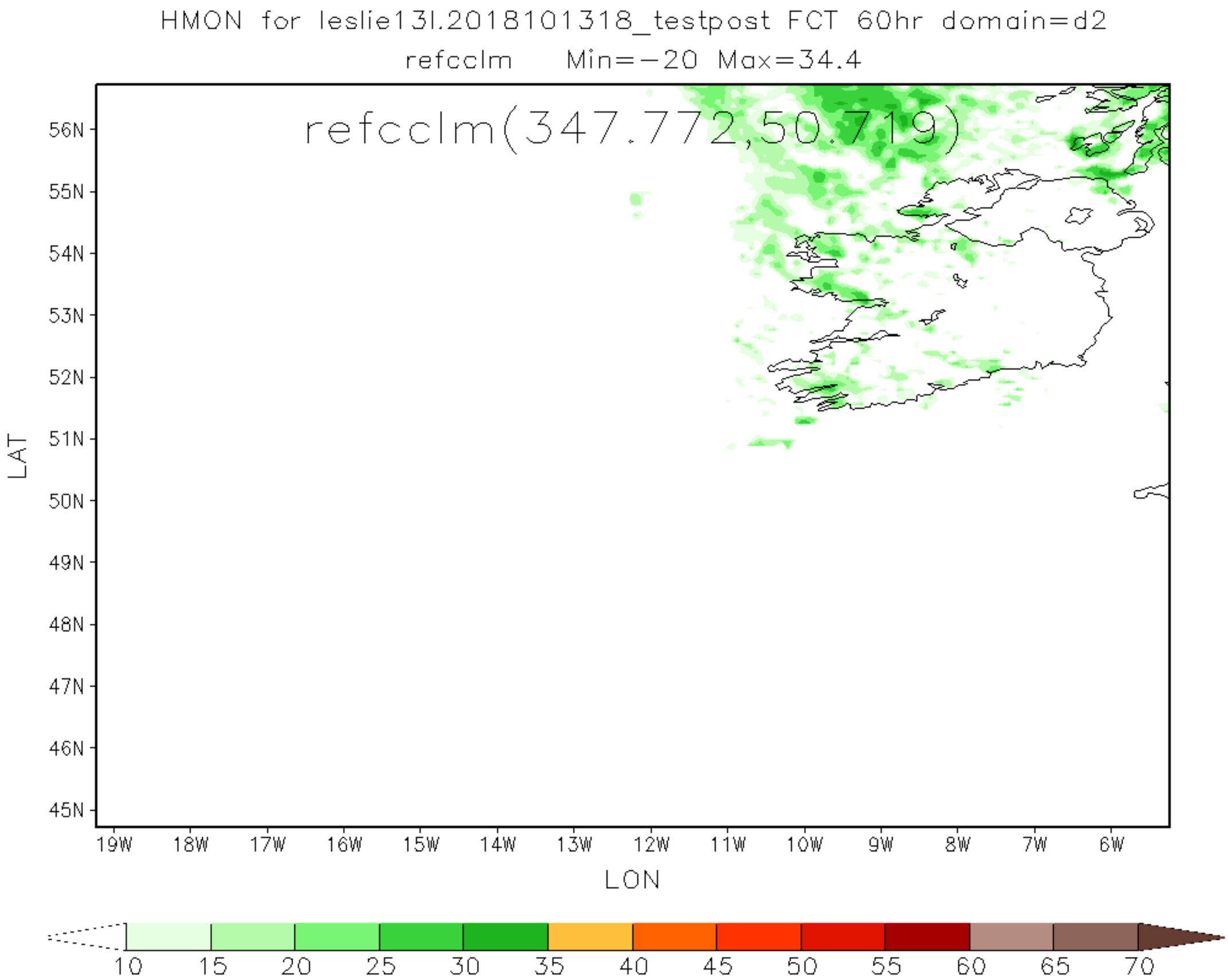
HMON for leslie13l.2018101318_testpost FCT 60hr domain=d2
refcclm Min=-20 Max=34.4
refcclm(347.772,50.719)
56N
55N
54N
53N
52N
51N
50N
49N
48N
47N
46N
45N
LAT
19W
18W
17W
16W
15W
14W
13W
12W
11W
10W
9W
8W
7W
6W
LON
10
15
20
25
30
35
40
45
50
55
60
65
70

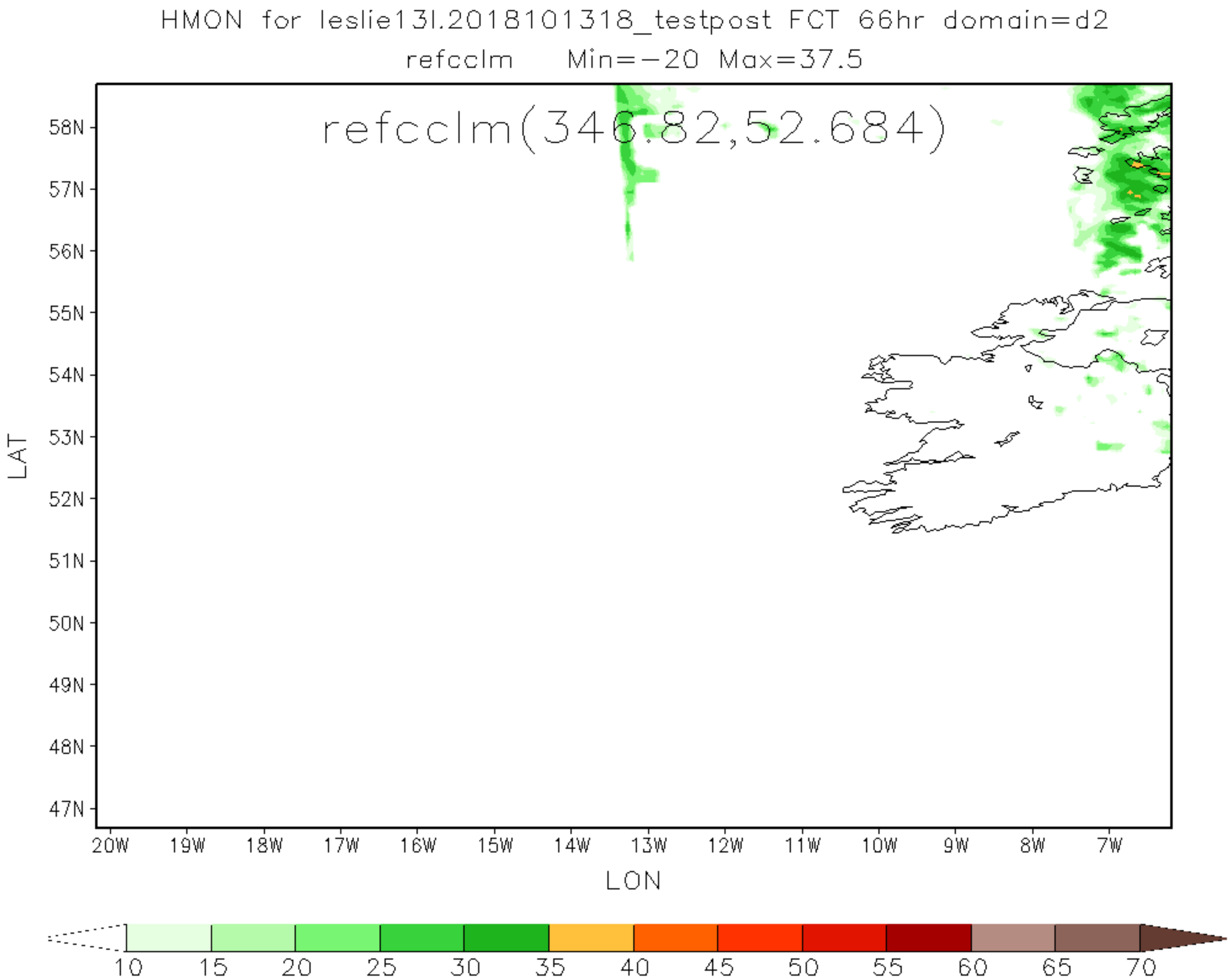
HMON for leslie13l.2018101318_testpost FCT 66hr domain=d2
refcclm Min=-20 Max=37.5
refcclm(346.82,52.684)
58N
57N
56N
55N
54N
53N
52N
51N
50N
49N
48N
47N
LAT
20W
19W
18W
17W
16W
15W
14W
13W
12W
11W
10W
9W
8W
7W
LON
10
15
20
25
30
35
40
45
50
55
60
65
70

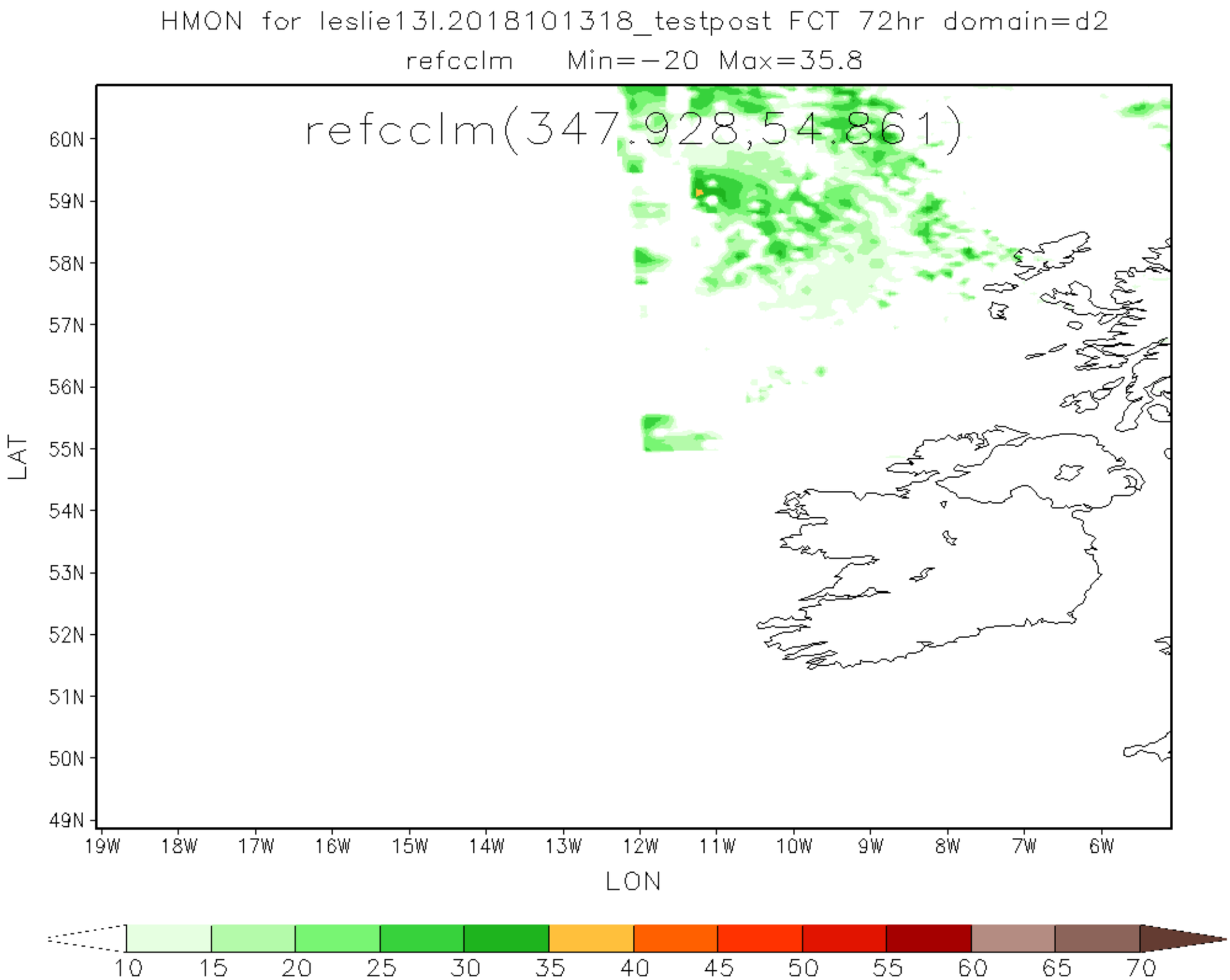
HMON for leslie13l.2018101318_testpost FCT 72hr domain=d2
refcclm Min=-20 Max=35.8
refcclm(347.928,54.861)
60N
59N
58N
57N
56N
55N
54N
53N
52N
51N
50N
49N
LAT
19W
18W
17W
16W
15W
14W
13W
12W
11W
10W
9W
8W
7W
6W
LON
10
15
20
25
30
35
40
45
50
55
60
65
70

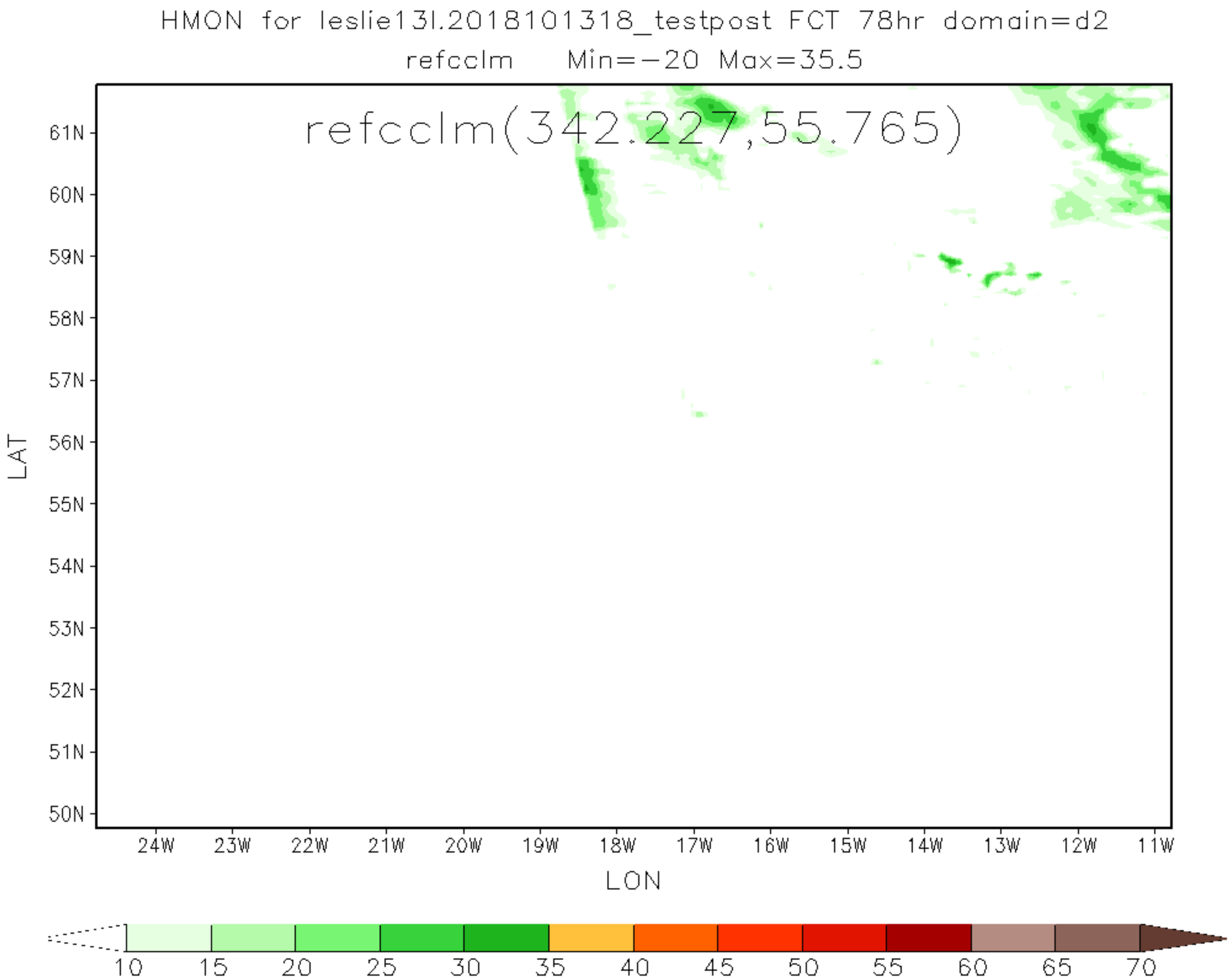
HMON for leslie13l.2018101318_testpost FCT 78hr domain=d2
refcclm Min=-20 Max=35.5
refcclm(342.227,55.765)
61N
60N
59N
58N
57N
56N
55N
54N
53N
52N
51N
50N
LAT
24W
23W
22W
21W
20W
19W
18W
17W
16W
15W
14W
13W
12W
11W
LON
10
15
20
25
30
35
40
45
50
55
60
65
70

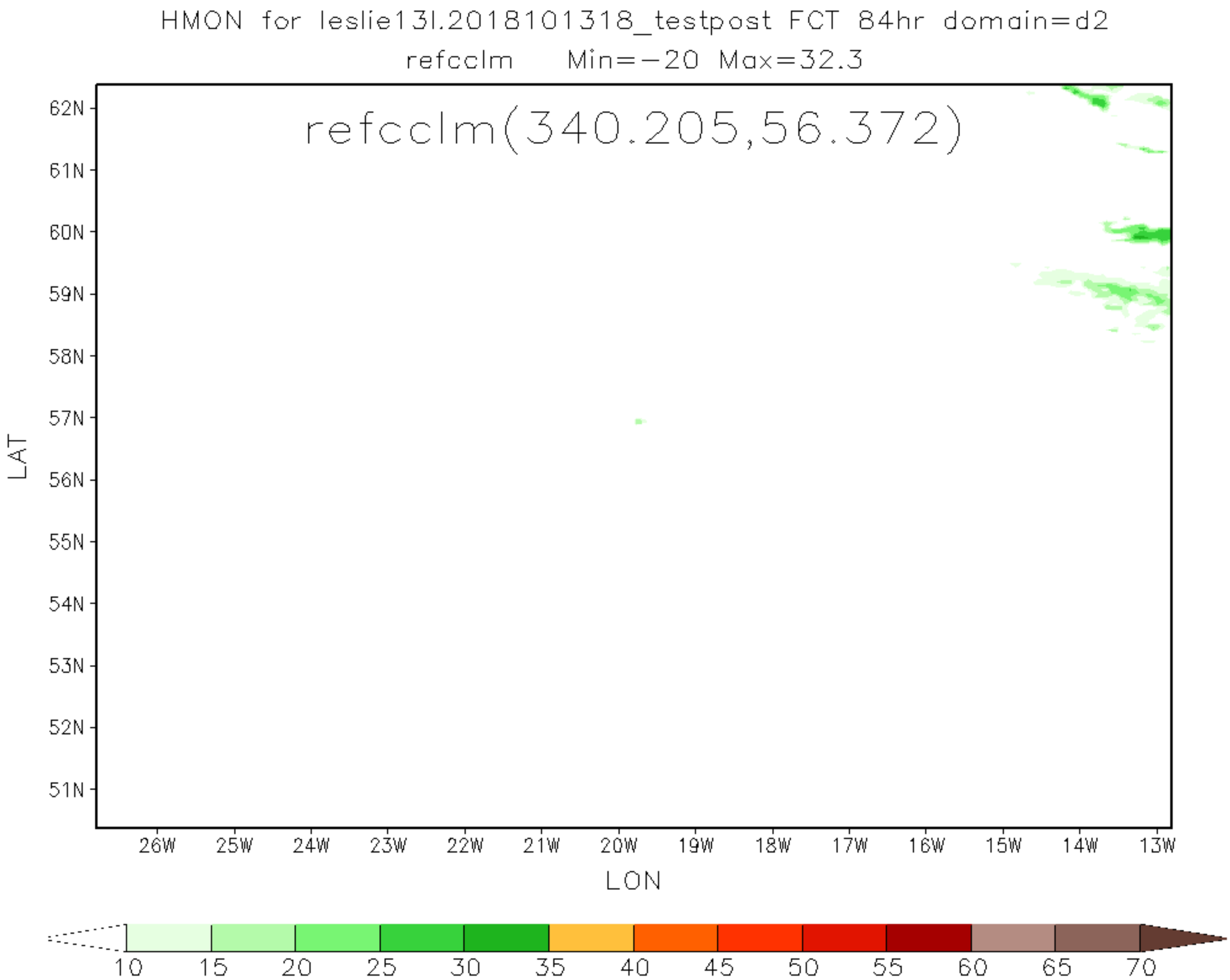
HMON for leslie13l.2018101318_testpost FCT 84hr domain=d2
refcclm Min=-20 Max=32.3
refcclm(340.205,56.372)
LAT
62N
61N
60N
59N
58N
57N
56N
55N
54N
53N
52N
51N
26W
25W
24W
23W
22W
21W
20W
19W
18W
17W
16W
15W
14W
13W
LON
10
15
20
25
30
35
40
45
50
55
60
65
70

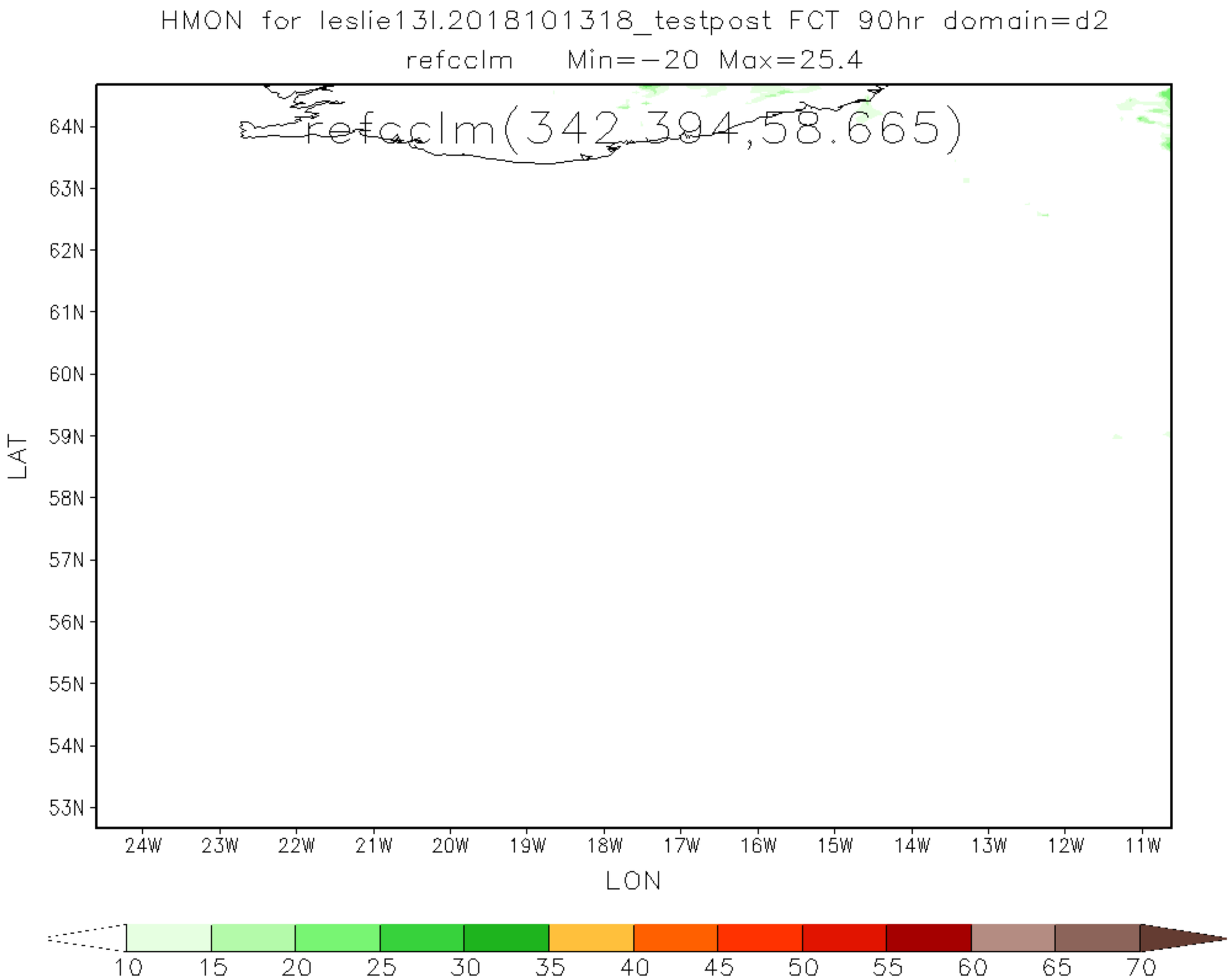
HMON for leslie13l.2018101318_testpost FCT 90hr domain=d2
refcclm Min=-20 Max=25.4
refcclm(342,394,58.665)
64N
63N
62N
61N
60N
59N
58N
57N
56N
55N
54N
53N
LAT
24W
23W
22W
21W
20W
19W
18W
17W
16W
15W
14W
13W
12W
11W
LON
10
15
20
25
30
35
40
45
50
55
60
65
70

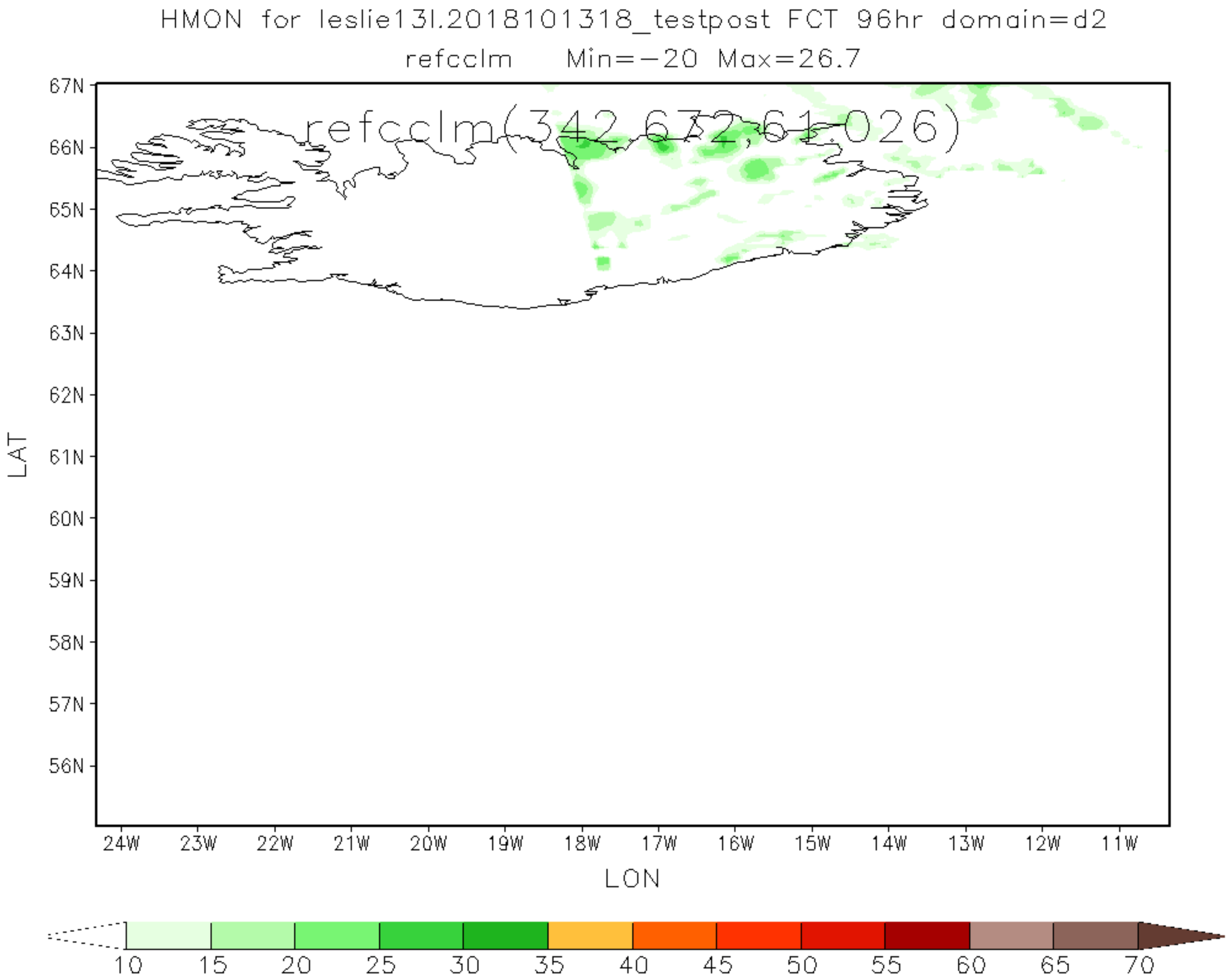
HMON for leslie13l.2018101318_testpost FCT 96hr domain=d2
refcclm Min=-20 Max=26.7
refcclm(342,672,61,026)
67N
66N
65N
64N
63N
62N
61N
60N
59N
58N
57N
56N
LAT
24W
23W
22W
21W
20W
19W
18W
17W
16W
15W
14W
13W
12W
11W
LON
10
15
20
25
30
35
40
45
50
55
60
65
70

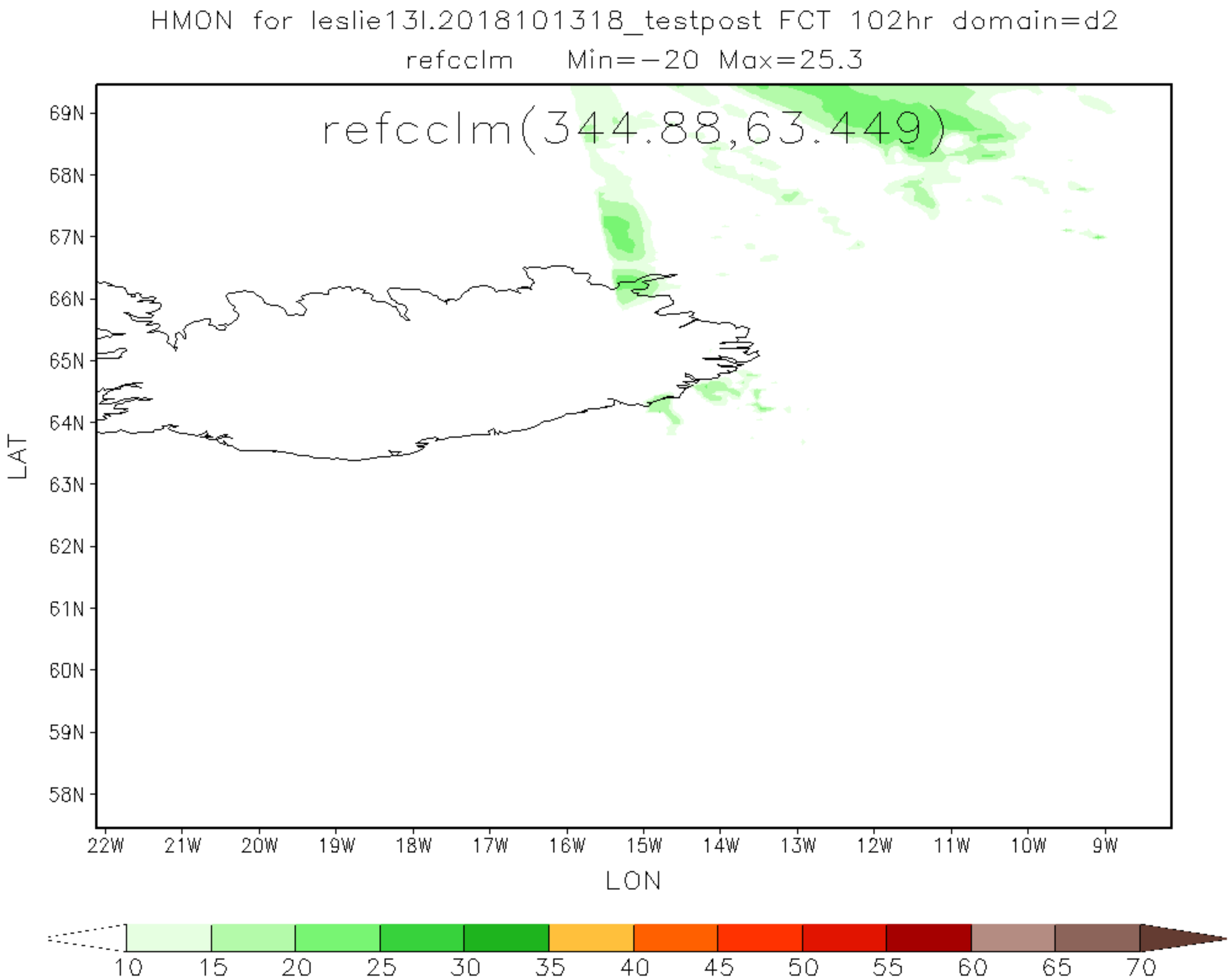
HMON for leslie13l.2018101318_testpost FCT 102hr domain=d2
refcclm Min=-20 Max=25.3
refcclm(344.88,63.449)
69N
68N
67N
66N
65N
64N
63N
62N
61N
60N
59N
58N
LAT
22W
21W
20W
19W
18W
17W
16W
15W
14W
13W
12W
11W
10W
9W
LON
10
15
20
25
30
35
40
45
50
55
60
65
70

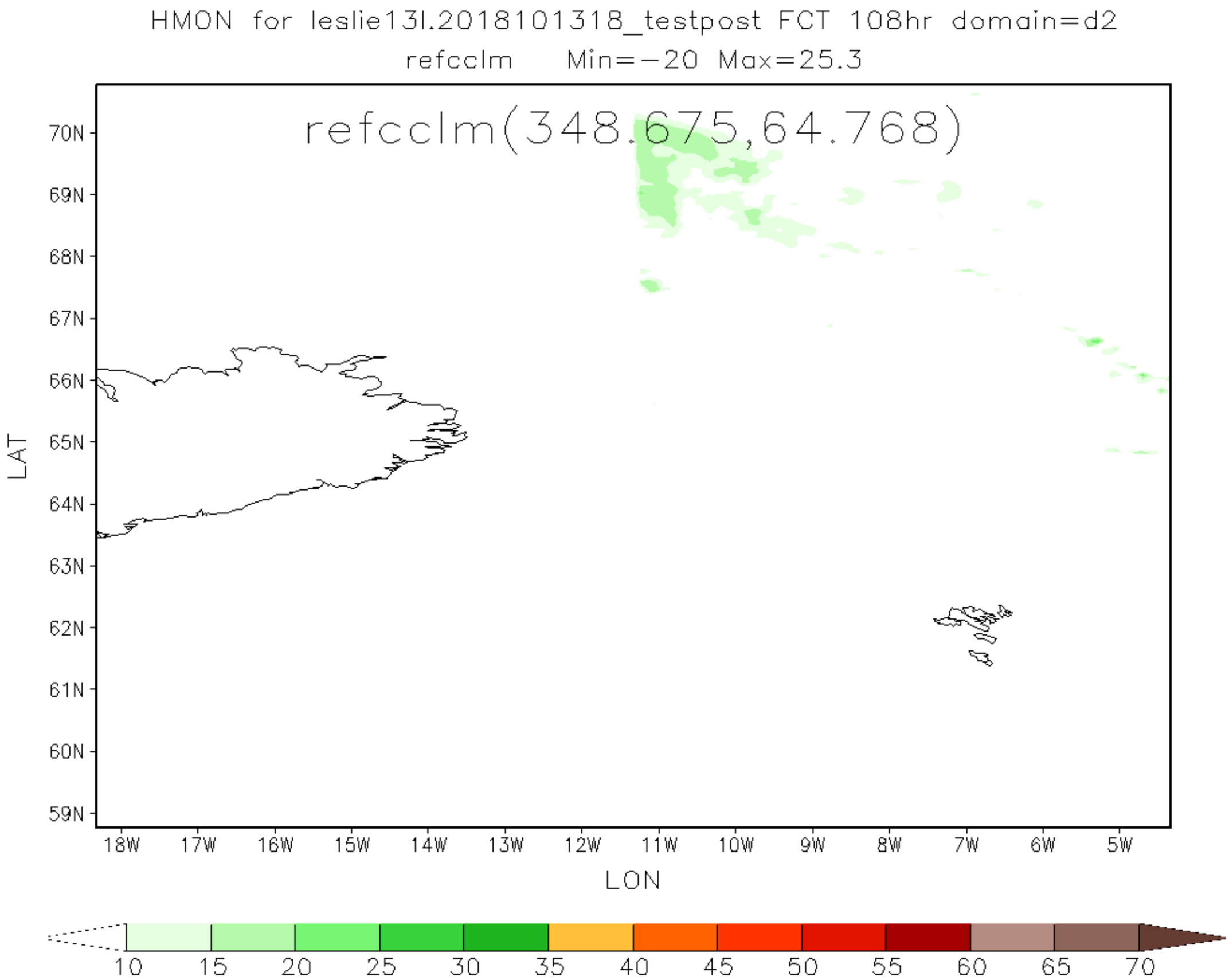
HMON for leslie13l.2018101318_testpost FCT 108hr domain=d2
refcclm Min=-20 Max=25.3
refcclm(348.675,64.768)
70N
69N
68N
67N
66N
65N
64N
63N
62N
61N
60N
59N
LAT
18W
17W
16W
15W
14W
13W
12W
11W
10W
9W
8W
7W
6W
5W
LON
10
15
20
25
30
35
40
45
50
55
60
65
70

HMON for leslie13l.2018101318_testpost FCT 114hr domain=d2

refcclm Min=−20 Max=25.3

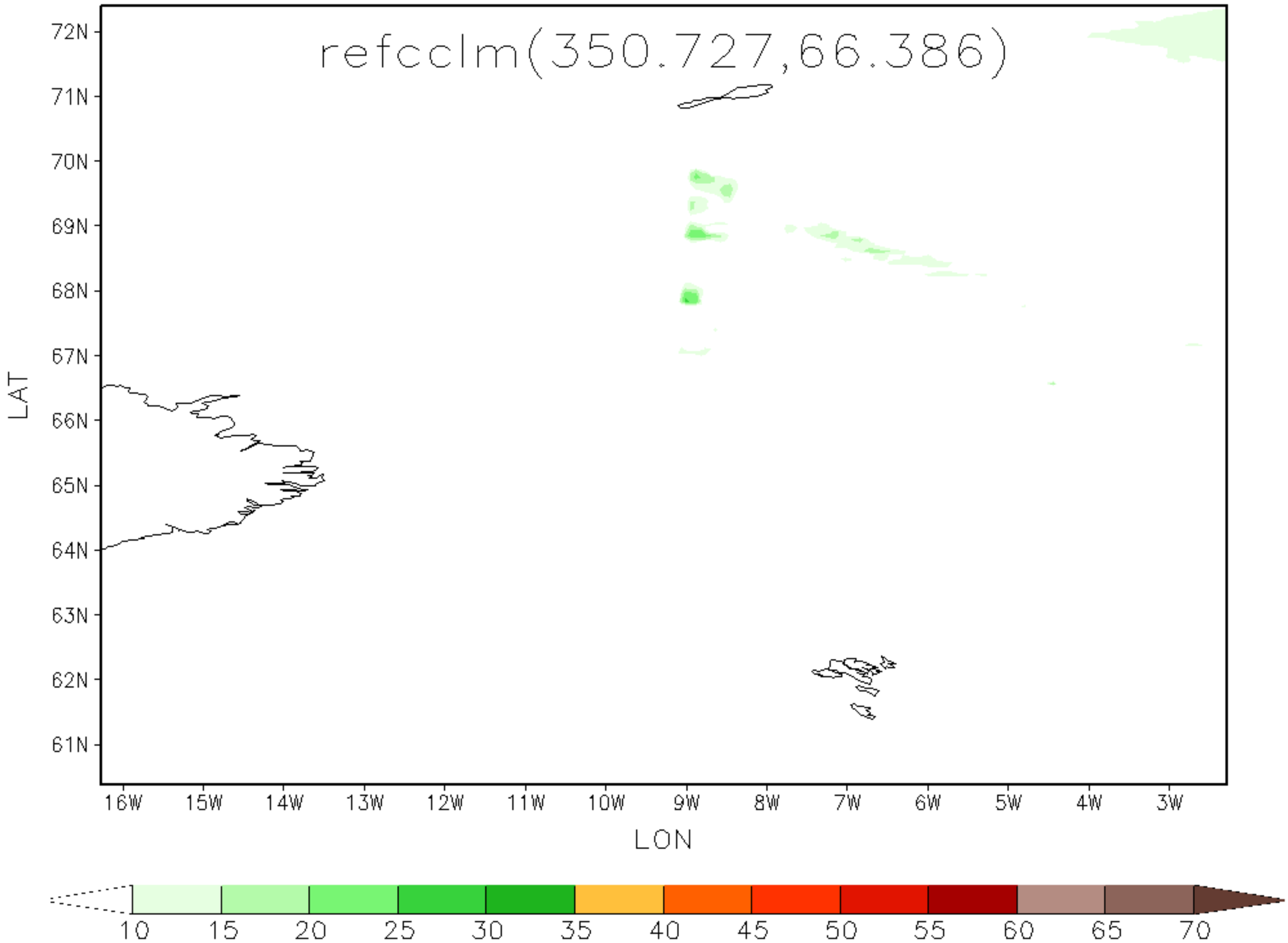

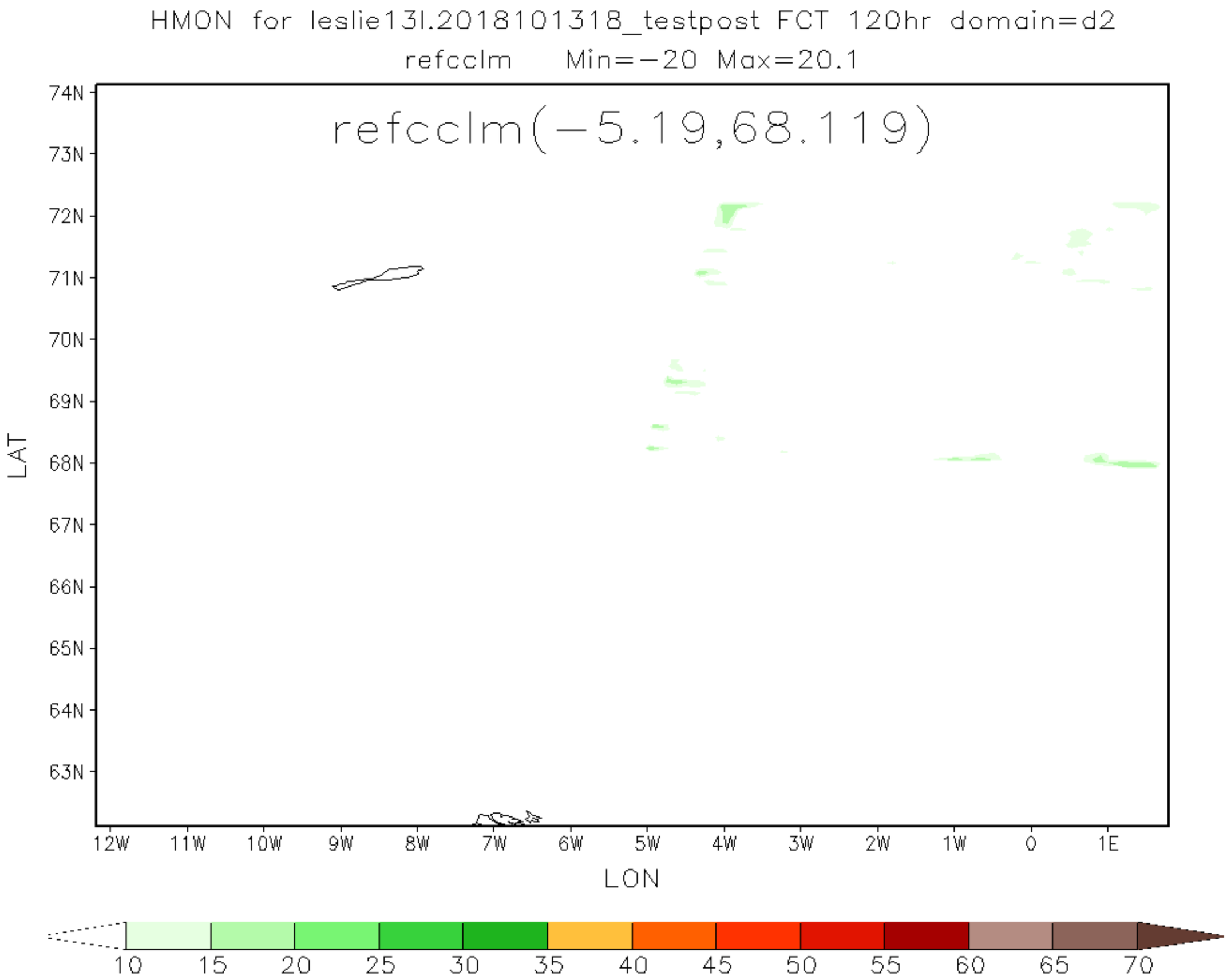
HMON for leslie13l.2018101318_testpost FCT 120hr domain=d2
refcclm Min=-20 Max=20.1
refcclm(-5.19,68.119)
74N
73N
72N
71N
70N
69N
68N
67N
66N
65N
64N
63N
LAT
12W
11W
10W
9W
8W
7W
6W
5W
4W
3W
2W
1W
0
1E
LON
10
15
20
25
30
35
40
45
50
55
60
65
70

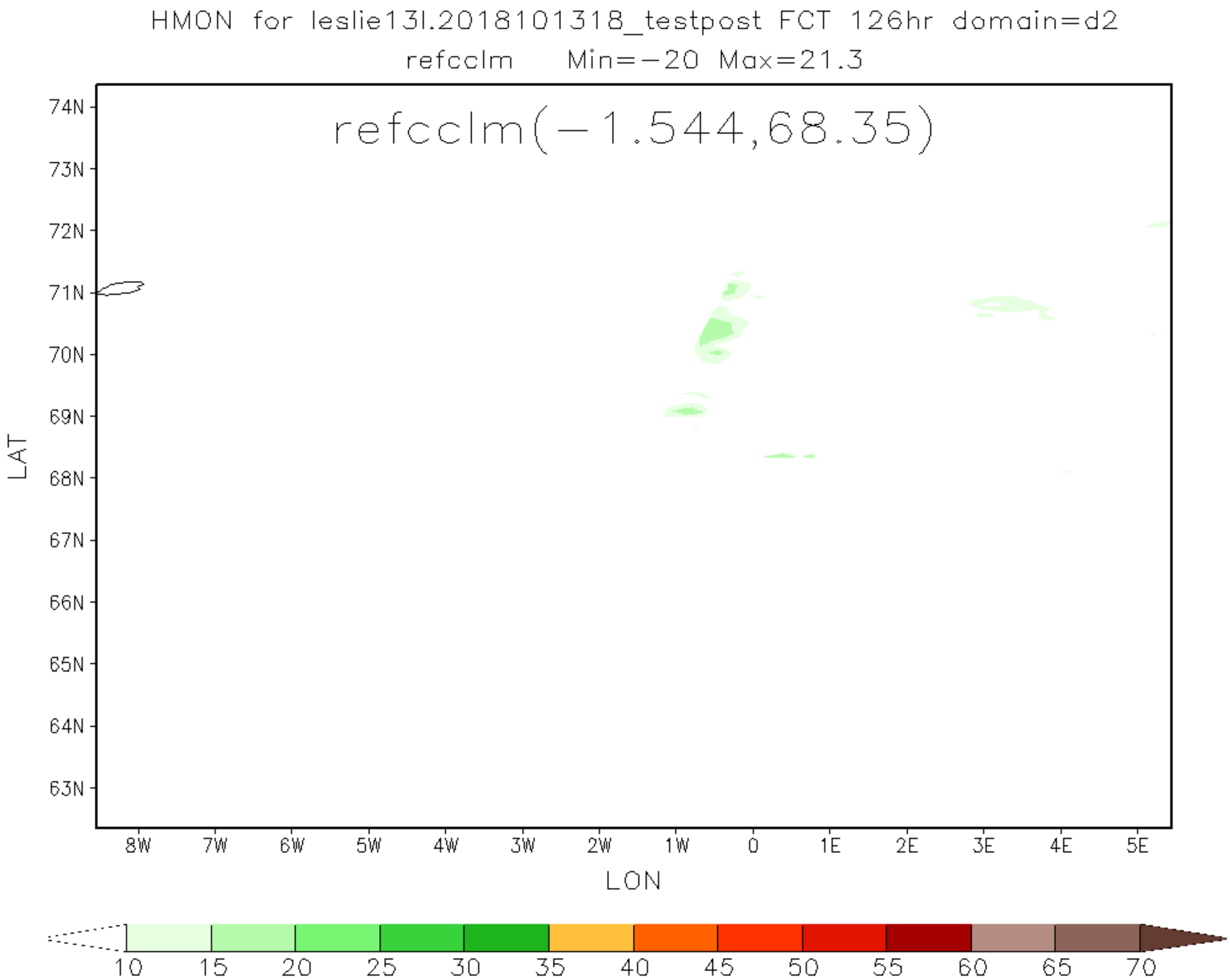
HMON for leslie13l.2018101318_testpost FCT 126hr domain=d2
refcclm Min=-20 Max=21.3
refcclm(-1.544,68.35)
74N
73N
72N
71N
70N
69N
68N
67N
66N
65N
64N
63N
LAT
8W
7W
6W
5W
4W
3W
2W
1W
0
1E
2E
3E
4E
5E
LON
10
15
20
25
30
35
40
45
50
55
60
65
70