HMON for leslie13l.2018101318_testpost FCT 00hr domain=d2
rh2m (%) Min=30.55 Max=99.63

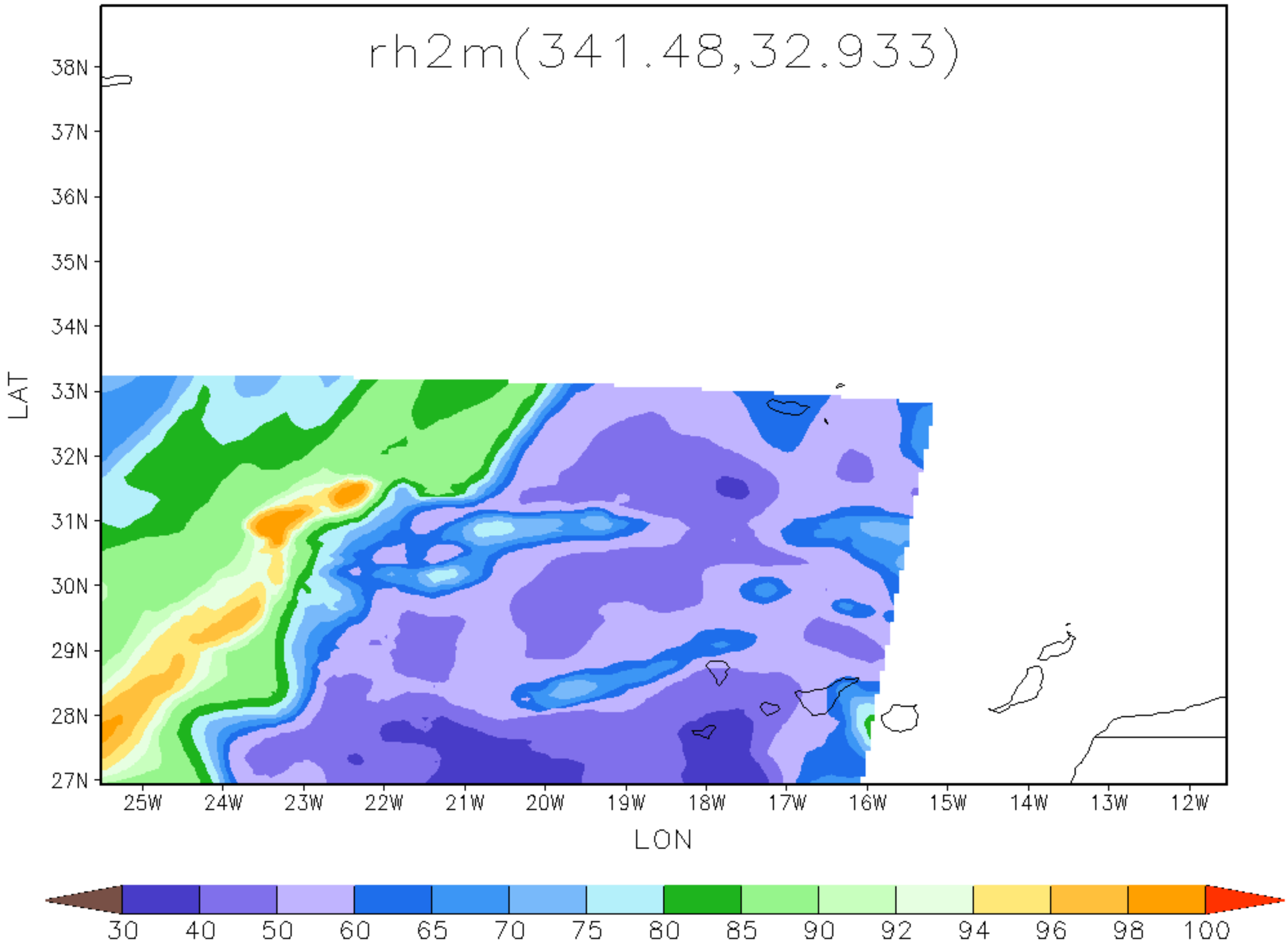

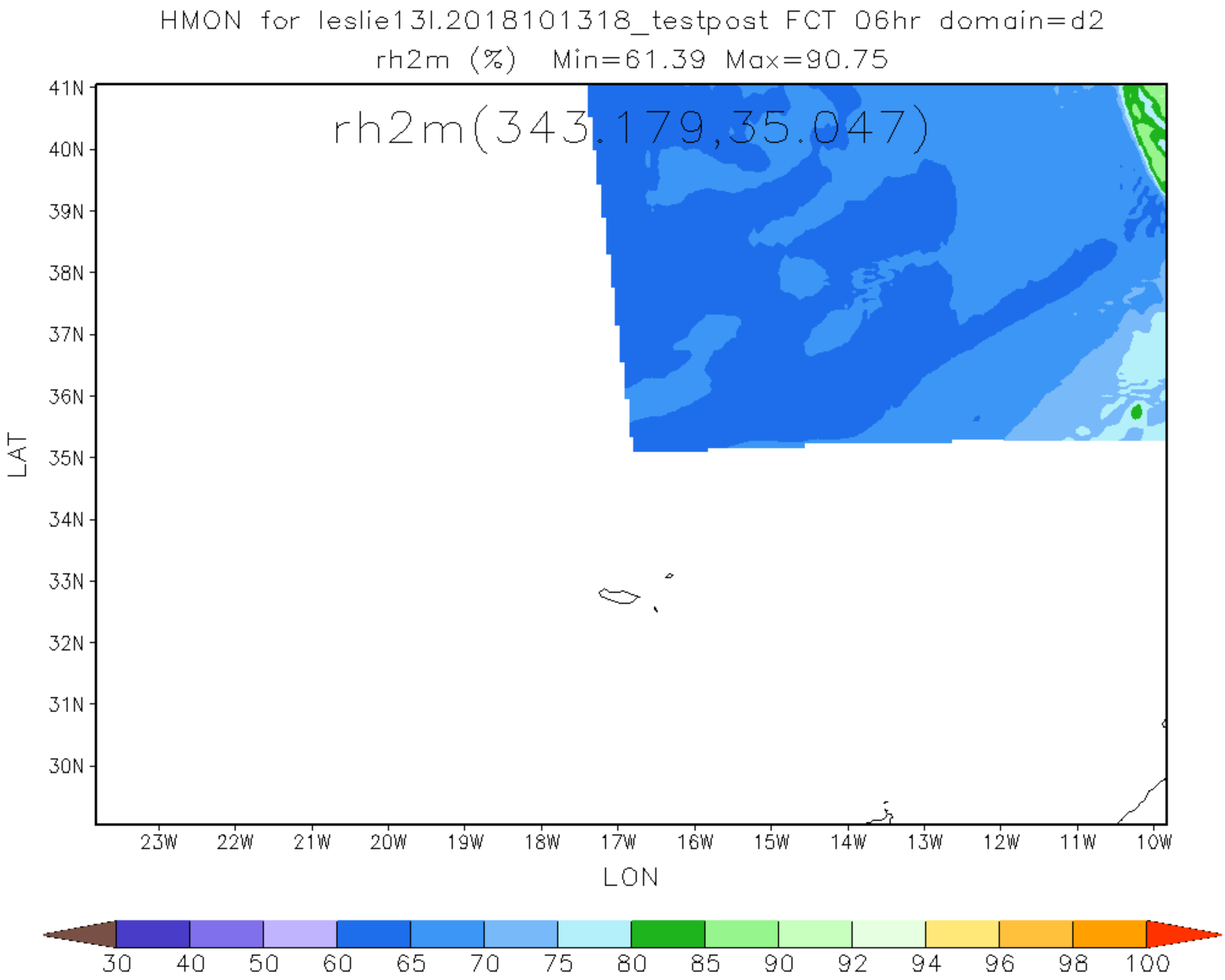
HMON for leslie13l.2018101318_testpost FCT 06hr domain=d2
rh2m (%) Min=61.39 Max=90.75
rh2m(343.179,35.047)
41N
40N
39N
38N
37N
36N
35N
34N
33N
32N
31N
30N
LAT
23W
22W
21W
20W
19W
18W
17W
16W
15W
14W
13W
12W
11W
10W
LON
30
40
50
60
65
70
75
80
85
90
92
94
96
98
100

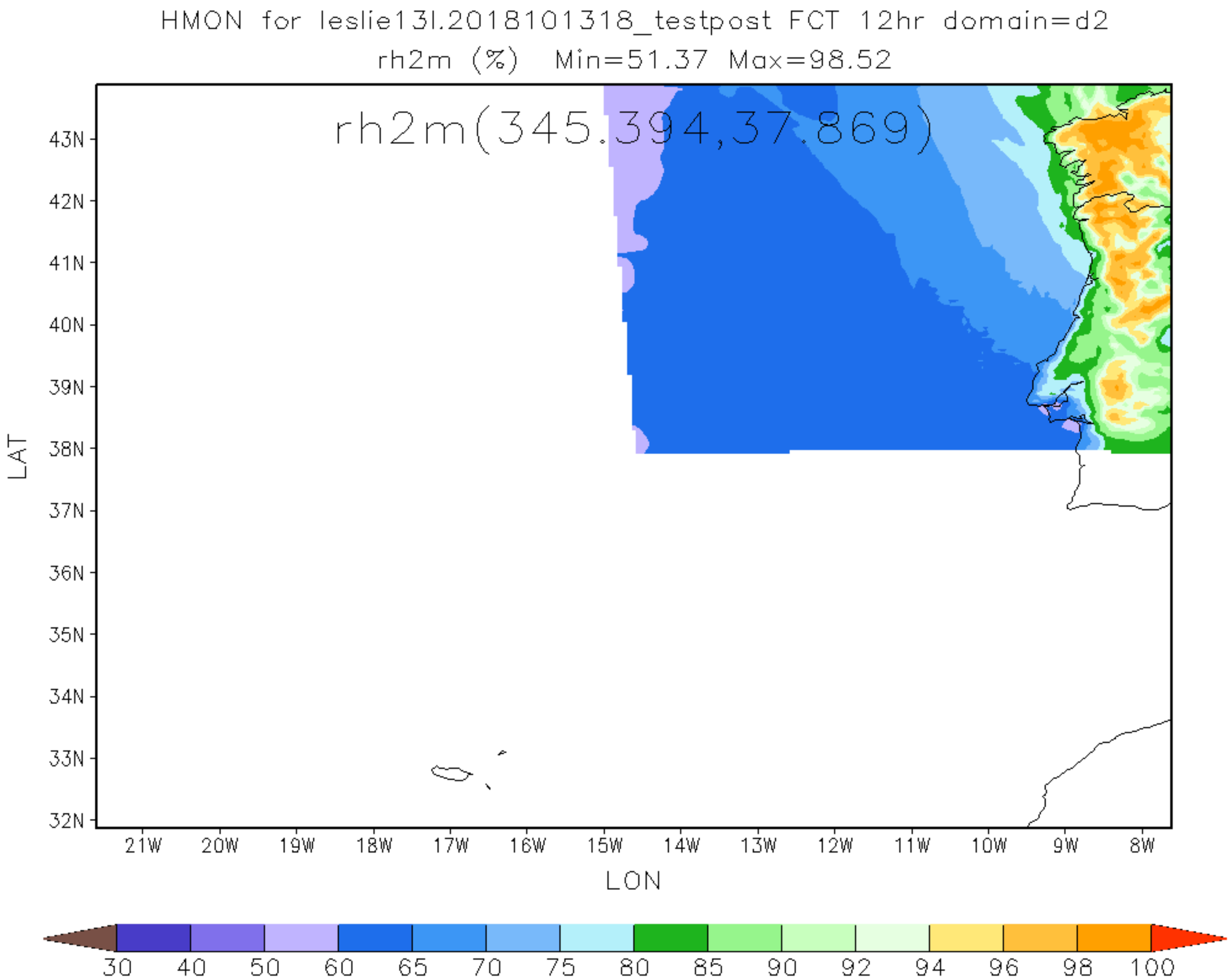
HMON for leslie13l.2018101318_testpost FCT 12hr domain=d2
rh2m (%) Min=51.37 Max=98.52
rh2m(345.394,37.869)
43N
42N
41N
40N
39N
38N
37N
36N
35N
34N
33N
32N
LAT
21W
20W
19W
18W
17W
16W
15W
14W
13W
12W
11W
10W
9W
8W
LON
30
40
50
60
65
70
75
80
85
90
92
94
96
98
100

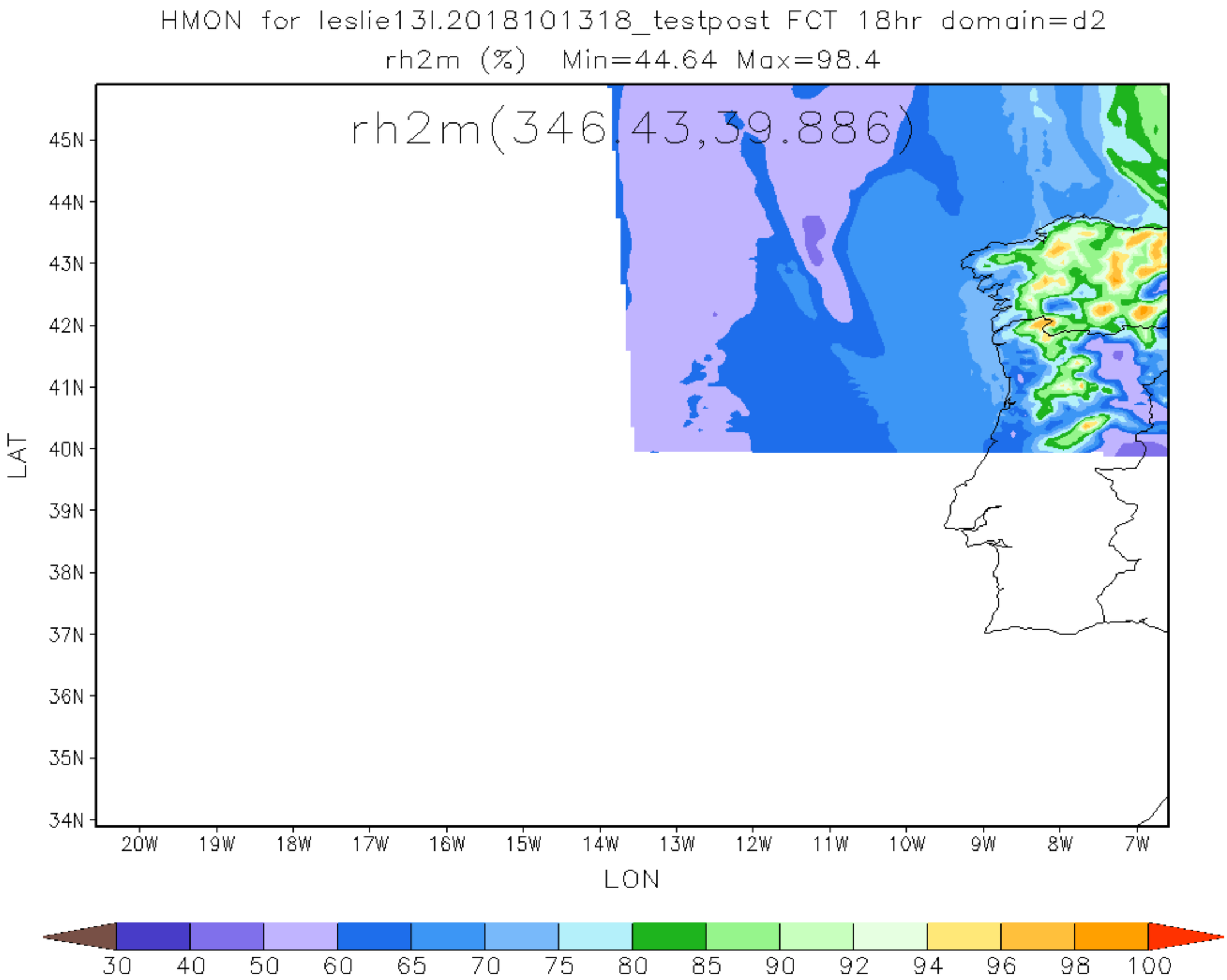
HMON for leslie13l.2018101318_testpost FCT 18hr domain=d2
rh2m (%) Min=44.64 Max=98.4
rh2m(346.43,39.886)
45N
44N
43N
42N
41N
40N
39N
38N
37N
36N
35N
34N
LAT
20W
19W
18W
17W
16W
15W
14W
13W
12W
11W
10W
9W
8W
7W
LON
30
40
50
60
65
70
75
80
85
90
92
94
96
98
100

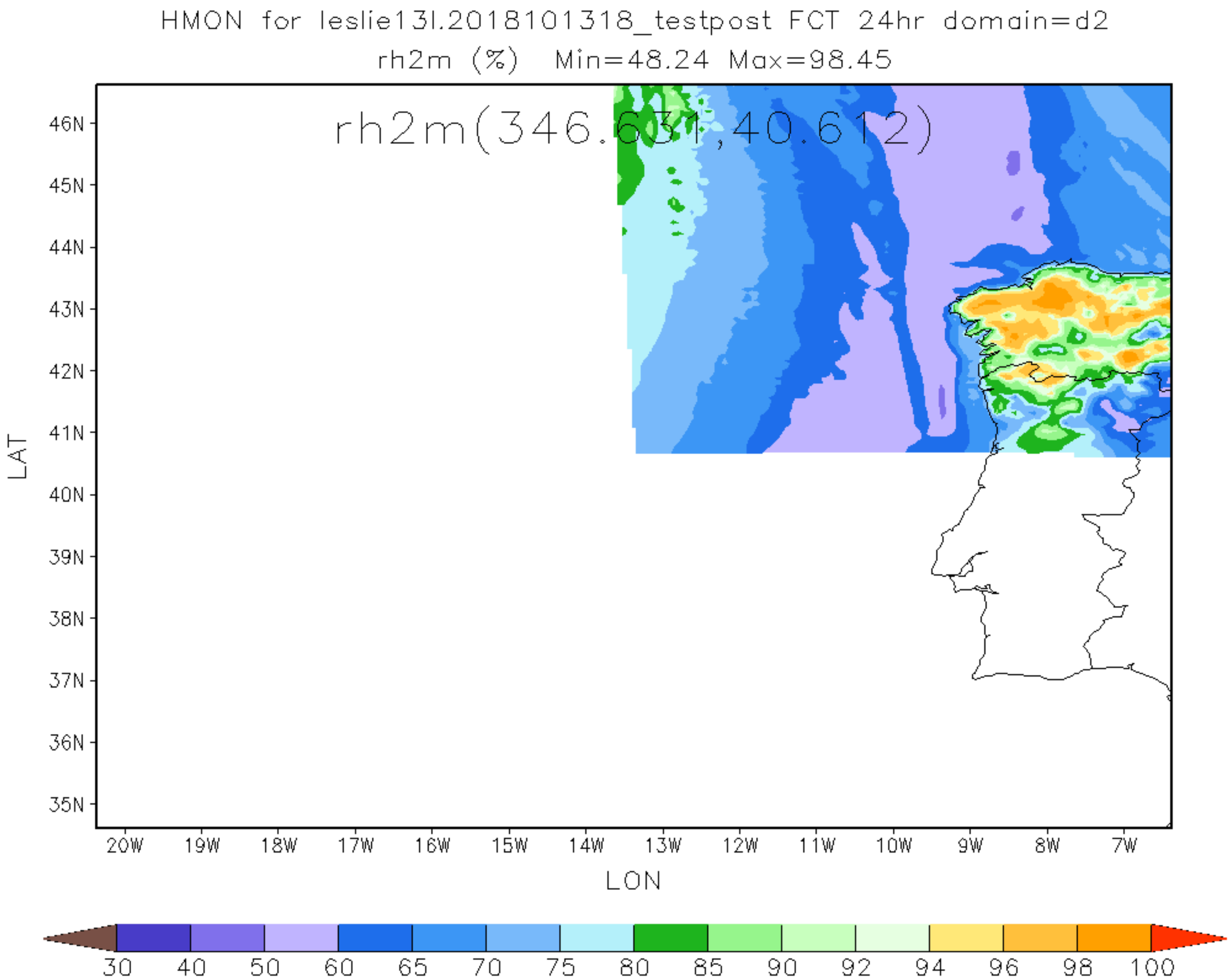
HMON for leslie13l.2018101318_testpost FCT 24hr domain=d2
rh2m (%) Min=48.24 Max=98.45
rh2m(346.631,40.612)
46N
45N
44N
43N
42N
41N
40N
39N
38N
37N
36N
35N
LAT
20W
19W
18W
17W
16W
15W
14W
13W
12W
11W
10W
9W
8W
7W
LON
30
40
50
60
65
70
75
80
85
90
92
94
96
98
100

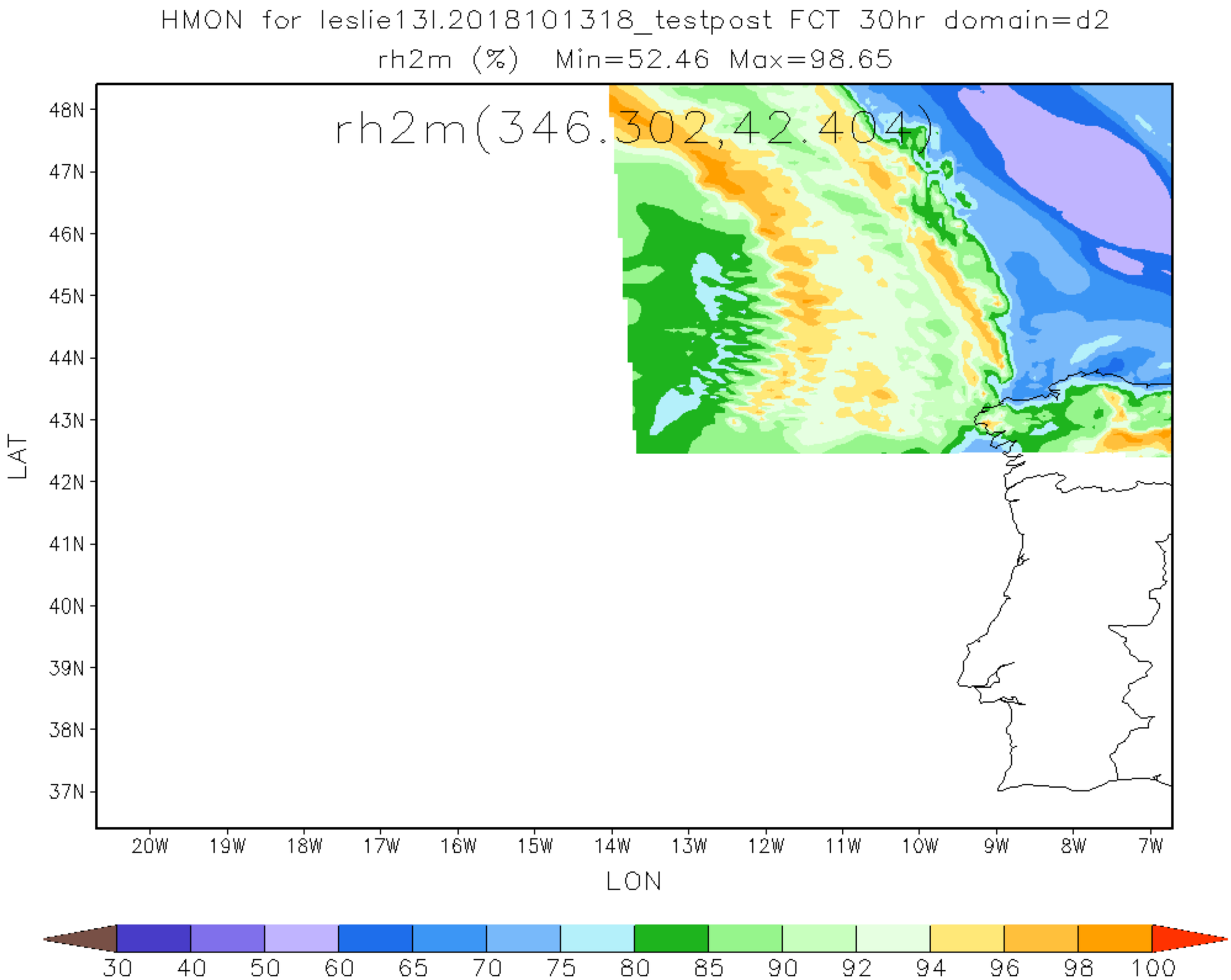
HMON for leslie13l.2018101318_testpost FCT 30hr domain=d2
rh2m (%) Min=52.46 Max=98.65
rh2m(346.302,42.404)
48N
47N
46N
45N
44N
43N
42N
41N
40N
39N
38N
37N
LAT
20W
19W
18W
17W
16W
15W
14W
13W
12W
11W
10W
9W
8W
7W
LON
30
40
50
60
65
70
75
80
85
90
92
94
96
98
100

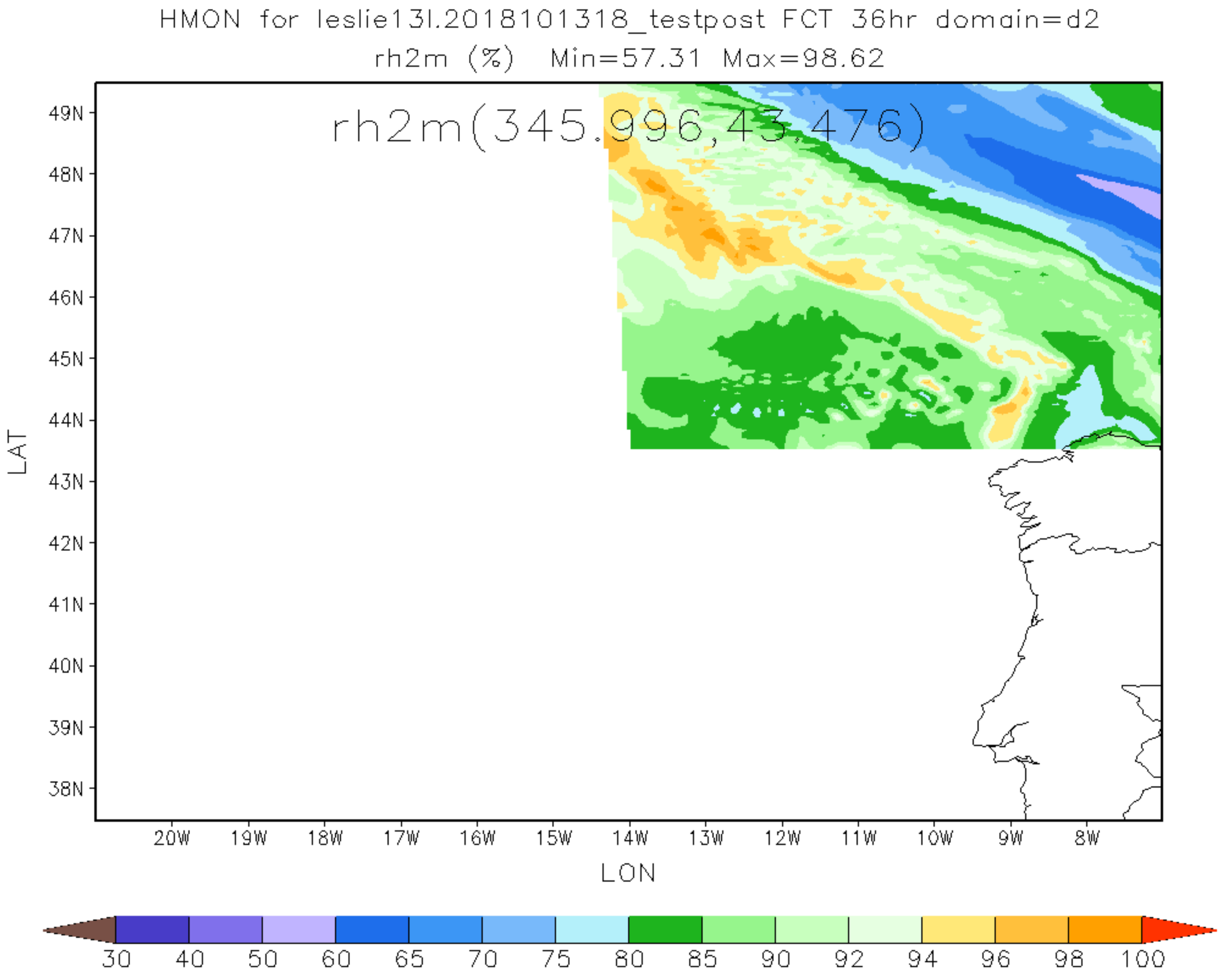
HMON for leslie13l.2018101318_testpost FCT 36hr domain=d2
rh2m (%) Min=57.31 Max=98.62
rh2m(345.996,43.476)
49N
48N
47N
46N
45N
44N
43N
42N
41N
40N
39N
38N
LAT
20W
19W
18W
17W
16W
15W
14W
13W
12W
11W
10W
9W
8W
LON
30
40
50
60
65
70
75
80
85
90
92
94
96
98
100

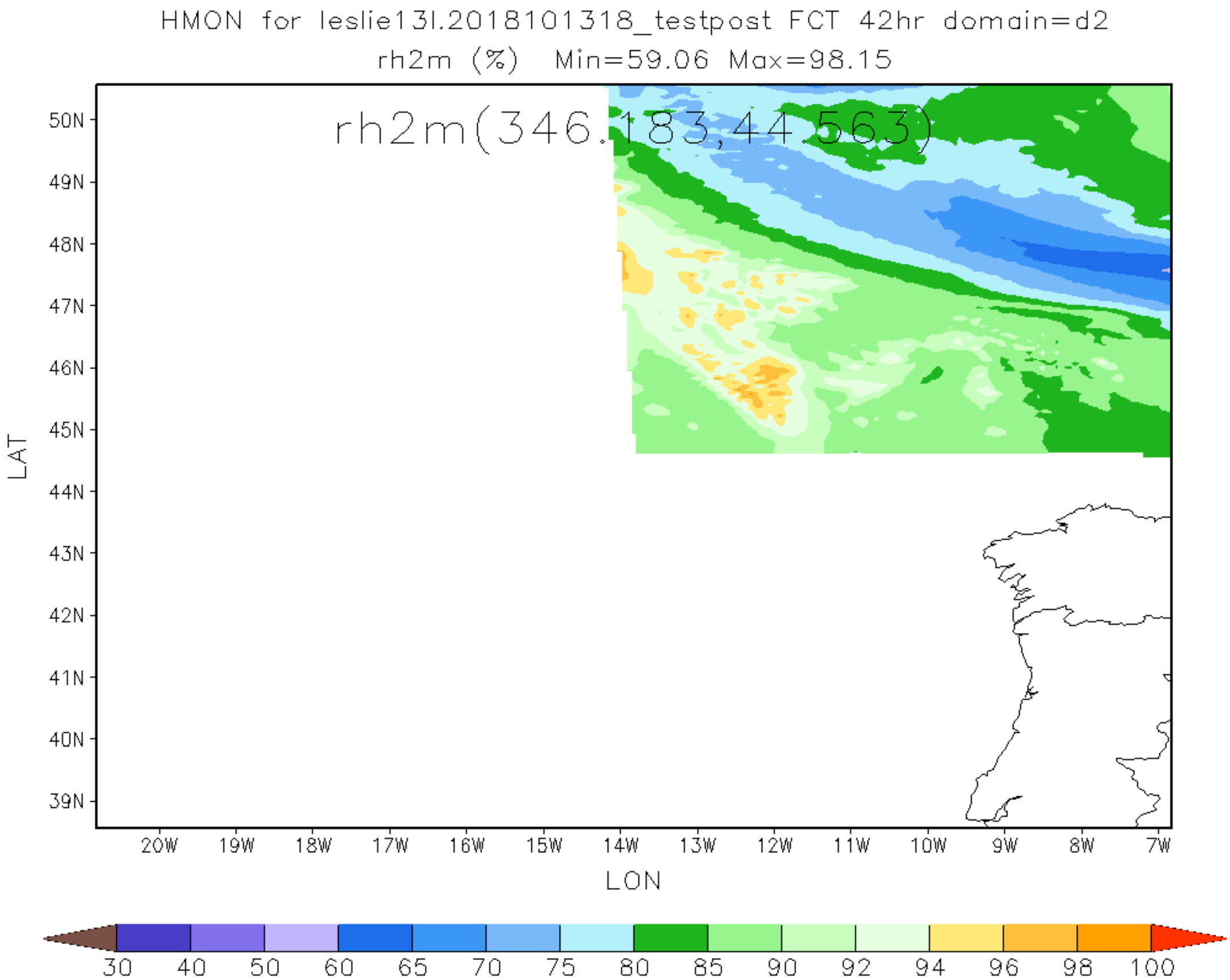
HMON for leslie13l.2018101318_testpost FCT 42hr domain=d2
rh2m (%) Min=59.06 Max=98.15
rh2m(346.183,44.563)
50N
49N
48N
47N
46N
45N
44N
43N
42N
41N
40N
39N
LAT
20W
19W
18W
17W
16W
15W
14W
13W
12W
11W
10W
9W
8W
7W
LON
30
40
50
60
65
70
75
80
85
90
92
94
96
98
100

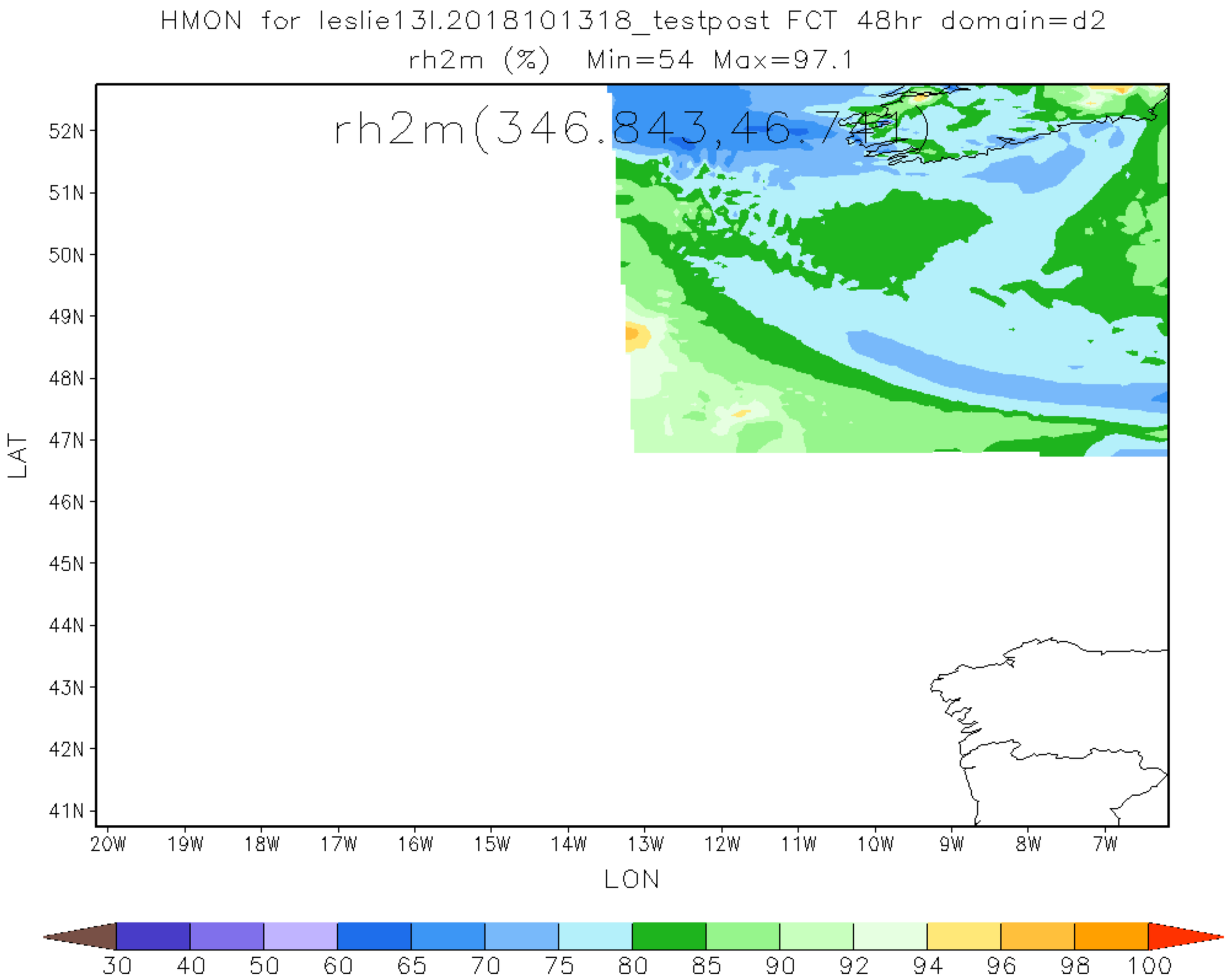
HMON for leslie13l.2018101318_testpost FCT 48hr domain=d2
rh2m (%) Min=54 Max=97.1
rh2m(346.843,46.741)
52N
51N
50N
49N
48N
47N
46N
45N
44N
43N
42N
41N
LAT
20W
19W
18W
17W
16W
15W
14W
13W
12W
11W
10W
9W
8W
7W
LON
30
40
50
60
65
70
75
80
85
90
92
94
96
98
100

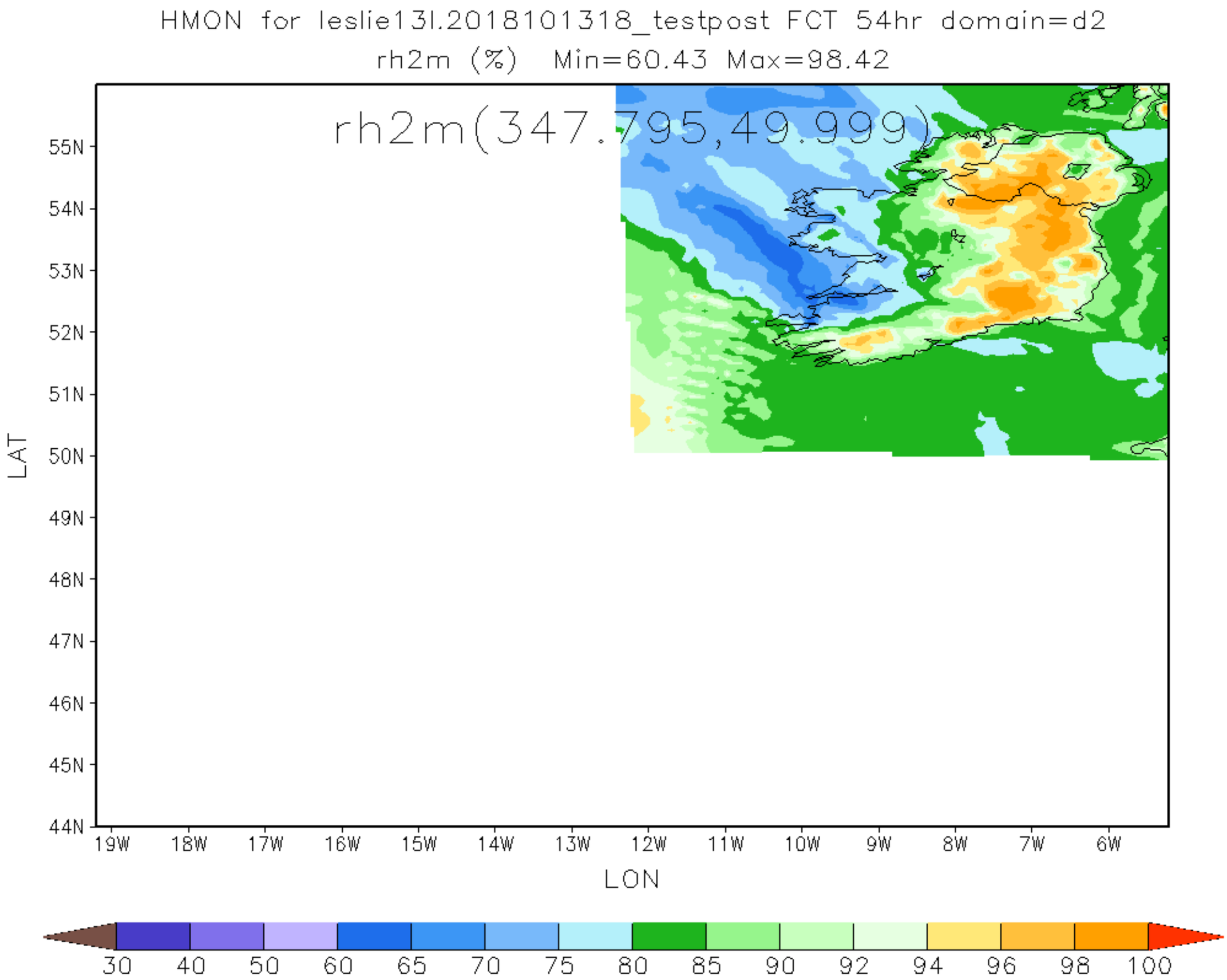
HMON for leslie13l.2018101318_testpost FCT 54hr domain=d2
rh2m (%) Min=60.43 Max=98.42
rh2m(347.795,49.999)
55N
54N
53N
52N
51N
50N
49N
48N
47N
46N
45N
44N
LAT
19W
18W
17W
16W
15W
14W
13W
12W
11W
10W
9W
8W
7W
6W
LON
30
40
50
60
65
70
75
80
85
90
92
94
96
98
100

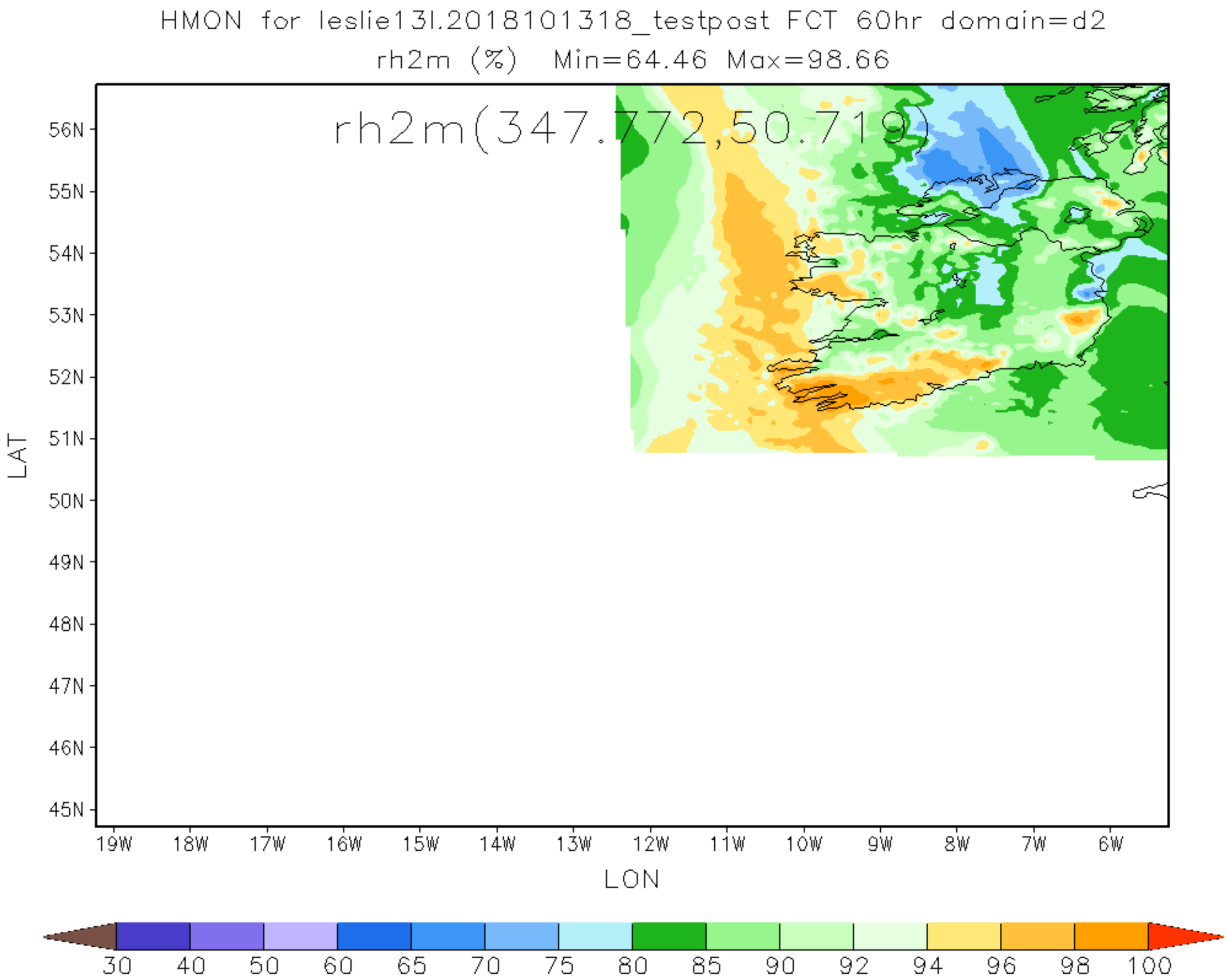
HMON for leslie13l.2018101318_testpost FCT 60hr domain=d2
rh2m (%) Min=64.46 Max=98.66
rh2m(347.772,50.719)
56N
55N
54N
53N
52N
51N
50N
49N
48N
47N
46N
45N
LAT
19W
18W
17W
16W
15W
14W
13W
12W
11W
10W
9W
8W
7W
6W
LON
30
40
50
60
65
70
75
80
85
90
92
94
96
98
100

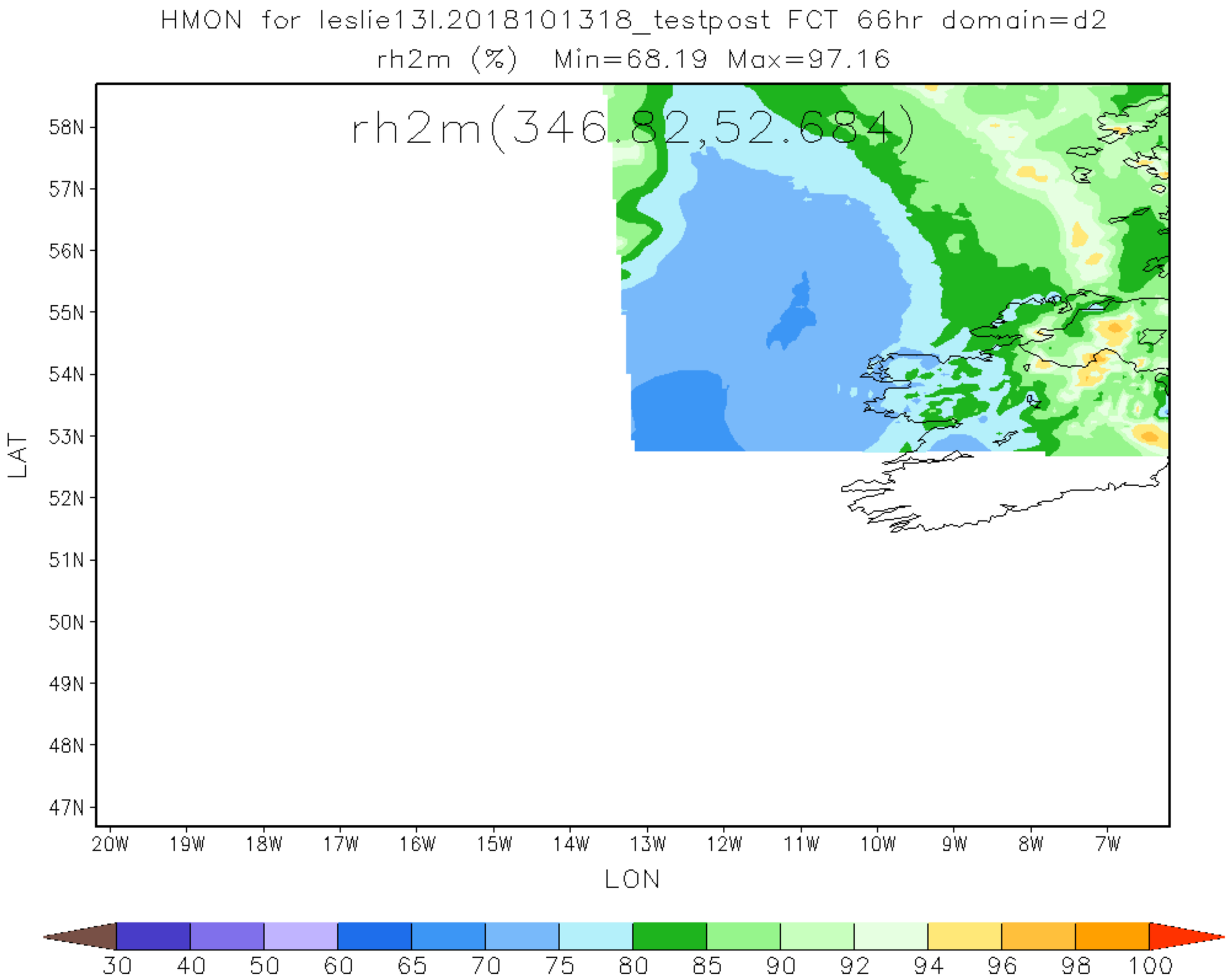
HMON for leslie13l.2018101318_testpost FCT 66hr domain=d2
rh2m (%) Min=68.19 Max=97.16
rh2m(346.82,52.684)
58N
57N
56N
55N
54N
53N
52N
51N
50N
49N
48N
47N
LAT
20W
19W
18W
17W
16W
15W
14W
13W
12W
11W
10W
9W
8W
7W
LON
30
40
50
60
65
70
75
80
85
90
92
94
96
98
100

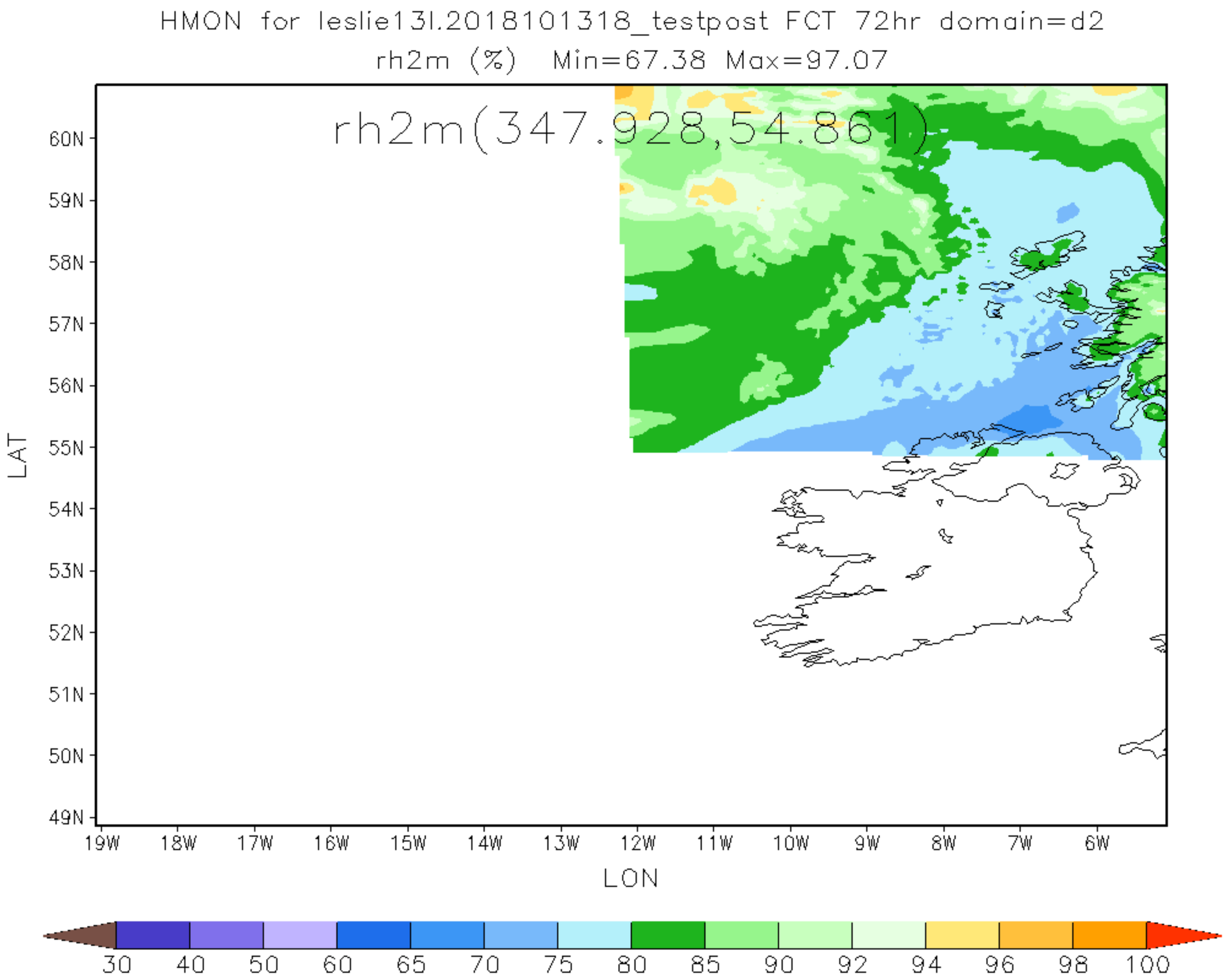
HMON for leslie13l.2018101318_testpost FCT 72hr domain=d2
rh2m (%) Min=67.38 Max=97.07
rh2m(347.928,54.861)
60N
59N
58N
57N
56N
55N
54N
53N
52N
51N
50N
49N
LAT
19W
18W
17W
16W
15W
14W
13W
12W
11W
10W
9W
8W
7W
6W
LON
30
40
50
60
65
70
75
80
85
90
92
94
96
98
100

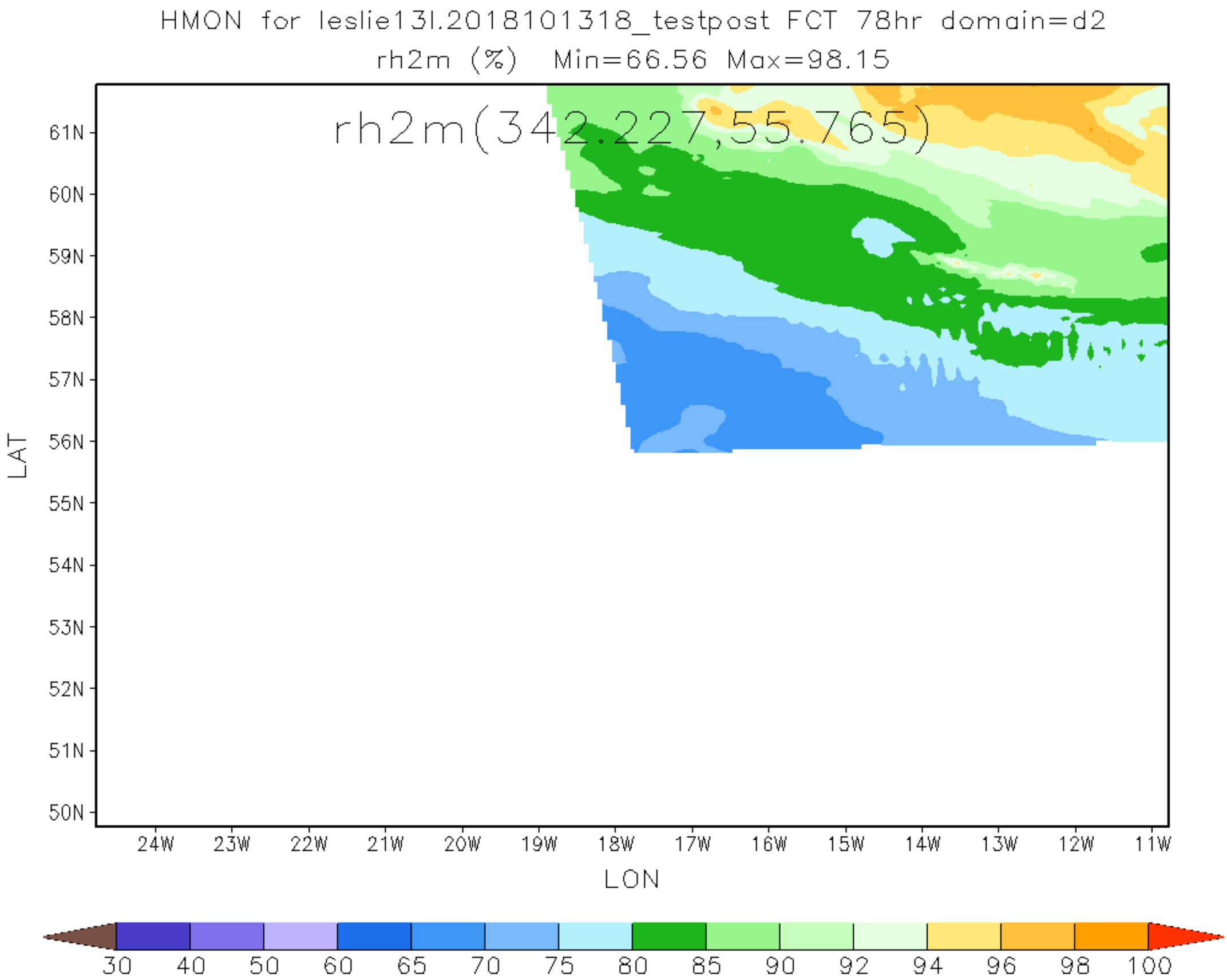
HMON for leslie13l.2018101318_testpost FCT 78hr domain=d2
rh2m (%) Min=66.56 Max=98.15
rh2m(342.227,55.765)
61N
60N
59N
58N
57N
56N
55N
54N
53N
52N
51N
50N
LAT
24W
23W
22W
21W
20W
19W
18W
17W
16W
15W
14W
13W
12W
11W
LON
30
40
50
60
65
70
75
80
85
90
92
94
96
98
100

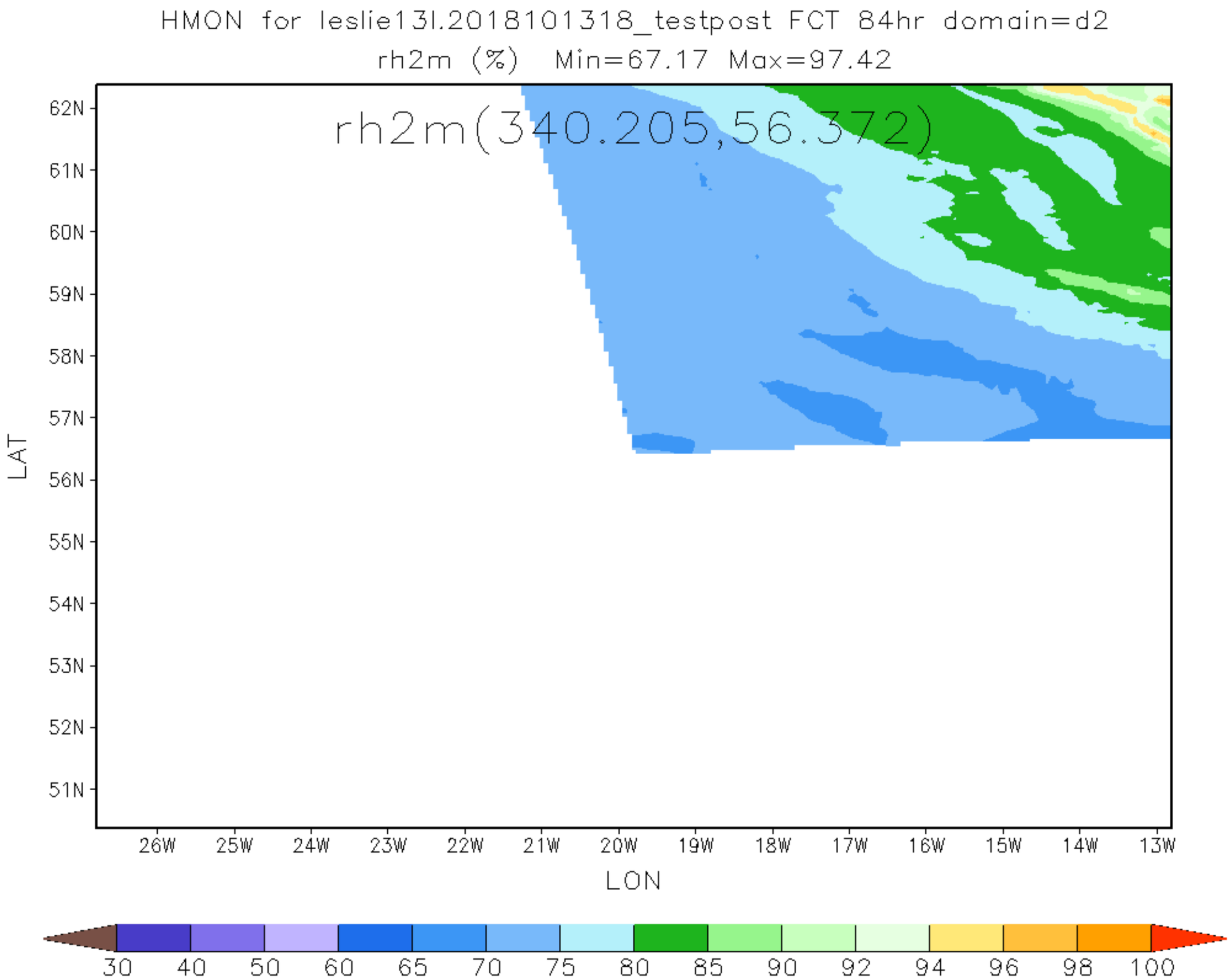
HMON for leslie13l.2018101318_testpost FCT 84hr domain=d2
rh2m (%) Min=67.17 Max=97.42
rh2m(340.205,56.372)
62N
61N
60N
59N
58N
57N
56N
55N
54N
53N
52N
51N
LAT
26W
25W
24W
23W
22W
21W
20W
19W
18W
17W
16W
15W
14W
13W
LON
30
40
50
60
65
70
75
80
85
90
92
94
96
98
100

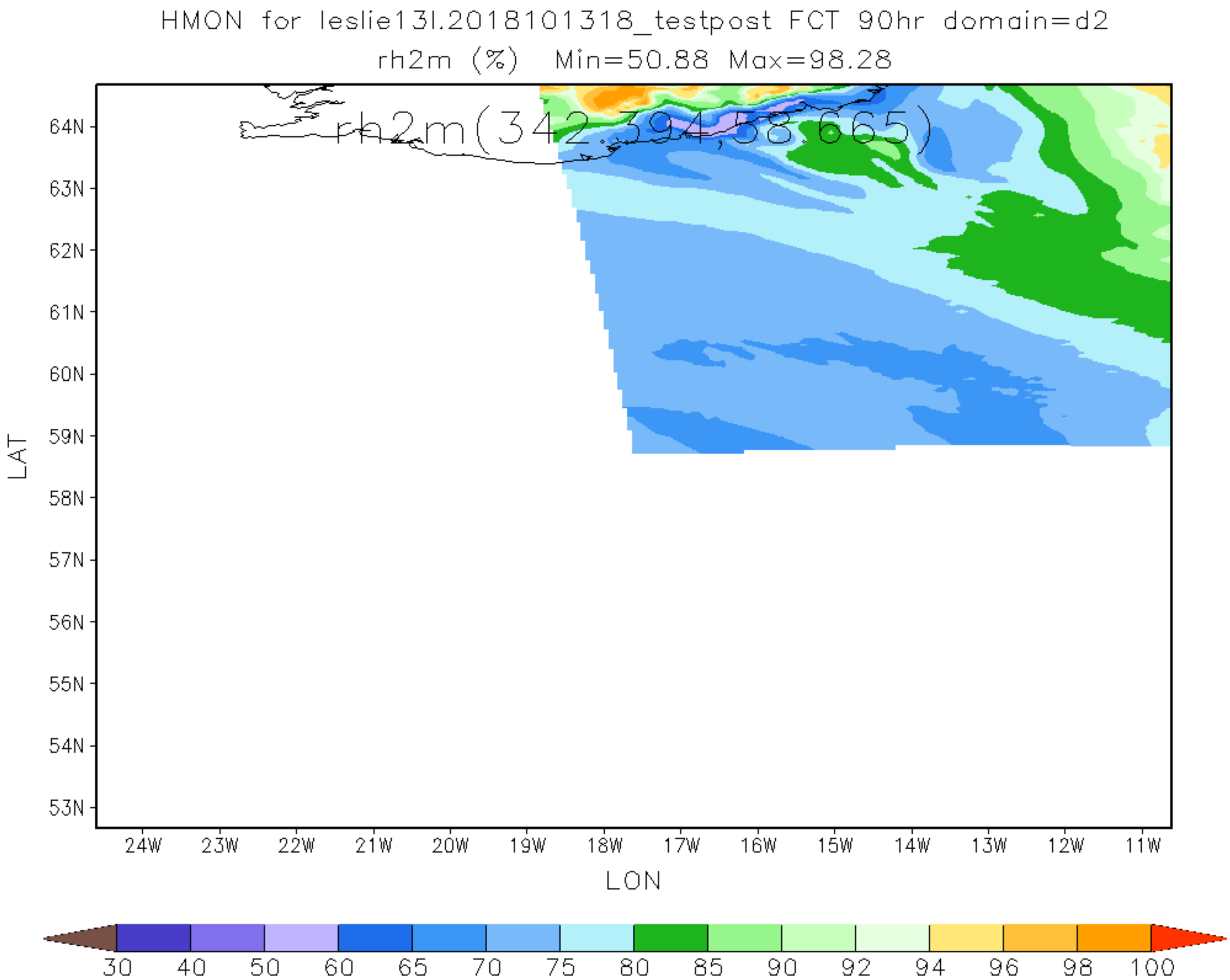
HMON for leslie13l.2018101318_testpost FCT 90hr domain=d2
rh2m (%) Min=50.88 Max=98.28
rh2m(342,394,58,665)
64N
63N
62N
61N
60N
59N
58N
57N
56N
55N
54N
53N
LAT
24W
23W
22W
21W
20W
19W
18W
17W
16W
15W
14W
13W
12W
11W
LON
30
40
50
60
65
70
75
80
85
90
92
94
96
98
100

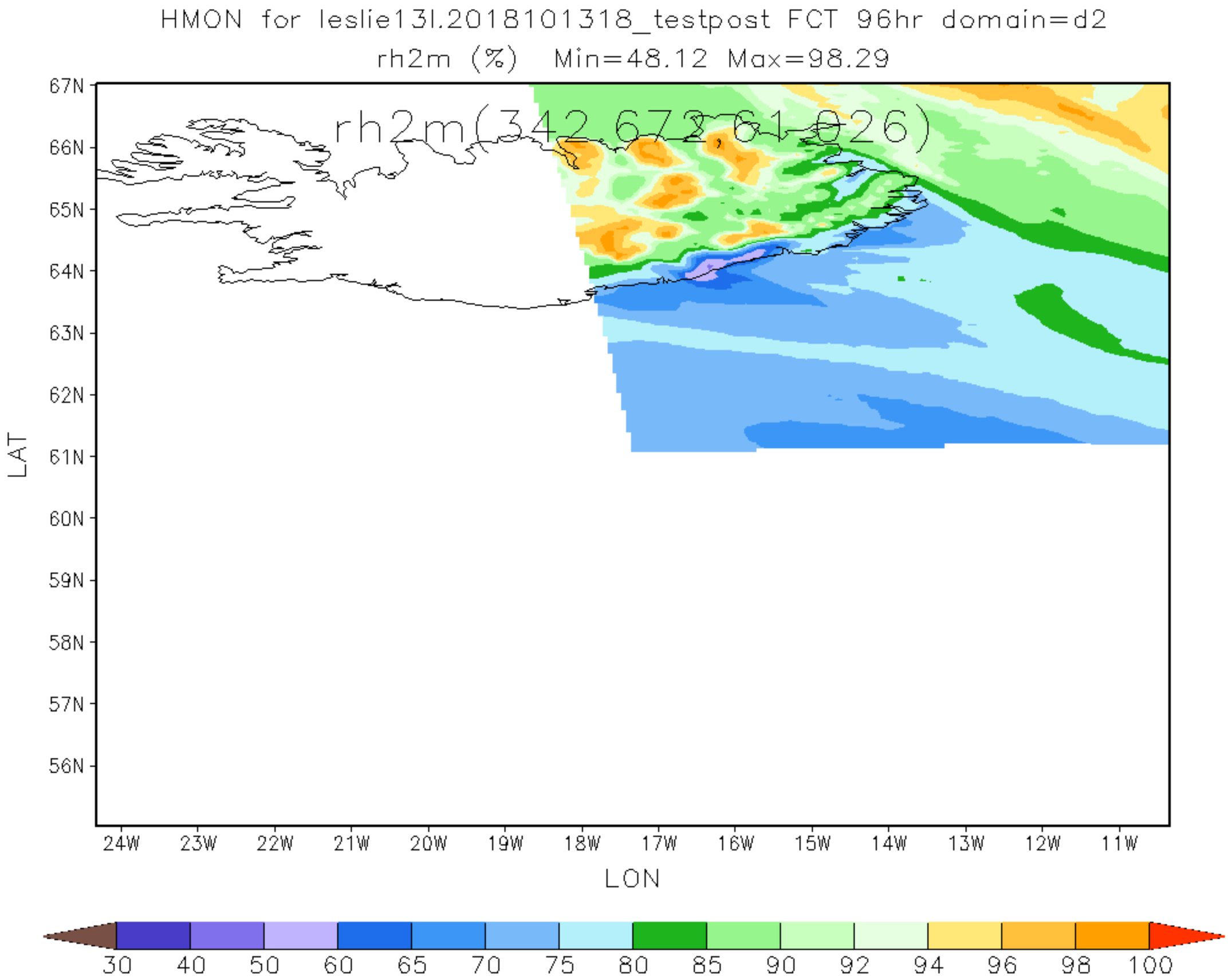
HMON for leslie13l.2018101318_testpost FCT 96hr domain=d2
rh2m (%) Min=48.12 Max=98.29
rh2m(342,672,61,026)
67N
66N
65N
64N
63N
62N
61N
60N
59N
58N
57N
56N
LAT
24W
23W
22W
21W
20W
19W
18W
17W
16W
15W
14W
13W
12W
11W
LON
30
40
50
60
65
70
75
80
85
90
92
94
96
98
100

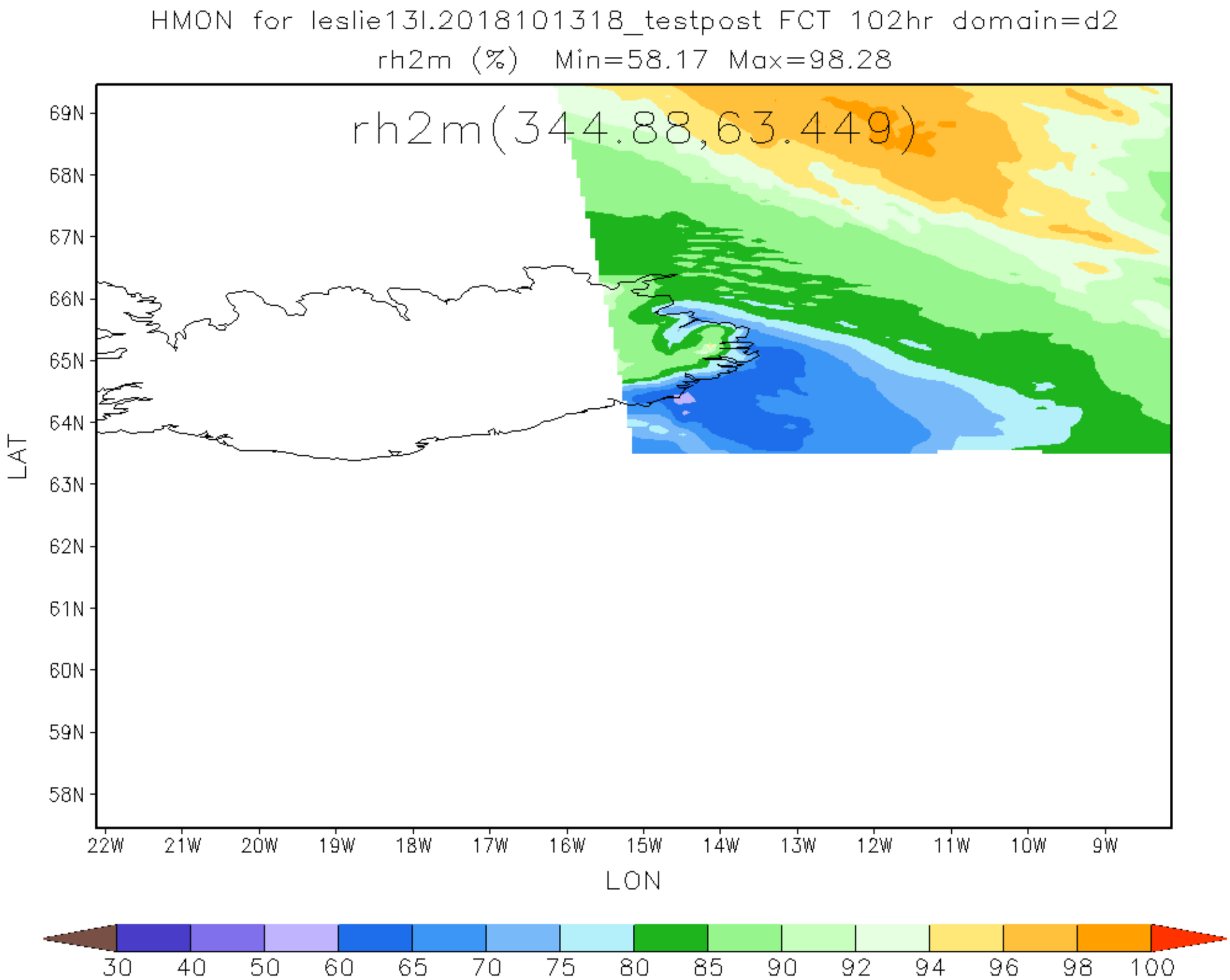
HMON for leslie13l.2018101318_testpost FCT 102hr domain=d2
rh2m (%) Min=58.17 Max=98.28
rh2m(344.88,63.449)
69N
68N
67N
66N
65N
64N
63N
62N
61N
60N
59N
58N
LAT
22W
21W
20W
19W
18W
17W
16W
15W
14W
13W
12W
11W
10W
9W
LON
30
40
50
60
65
70
75
80
85
90
92
94
96
98
100

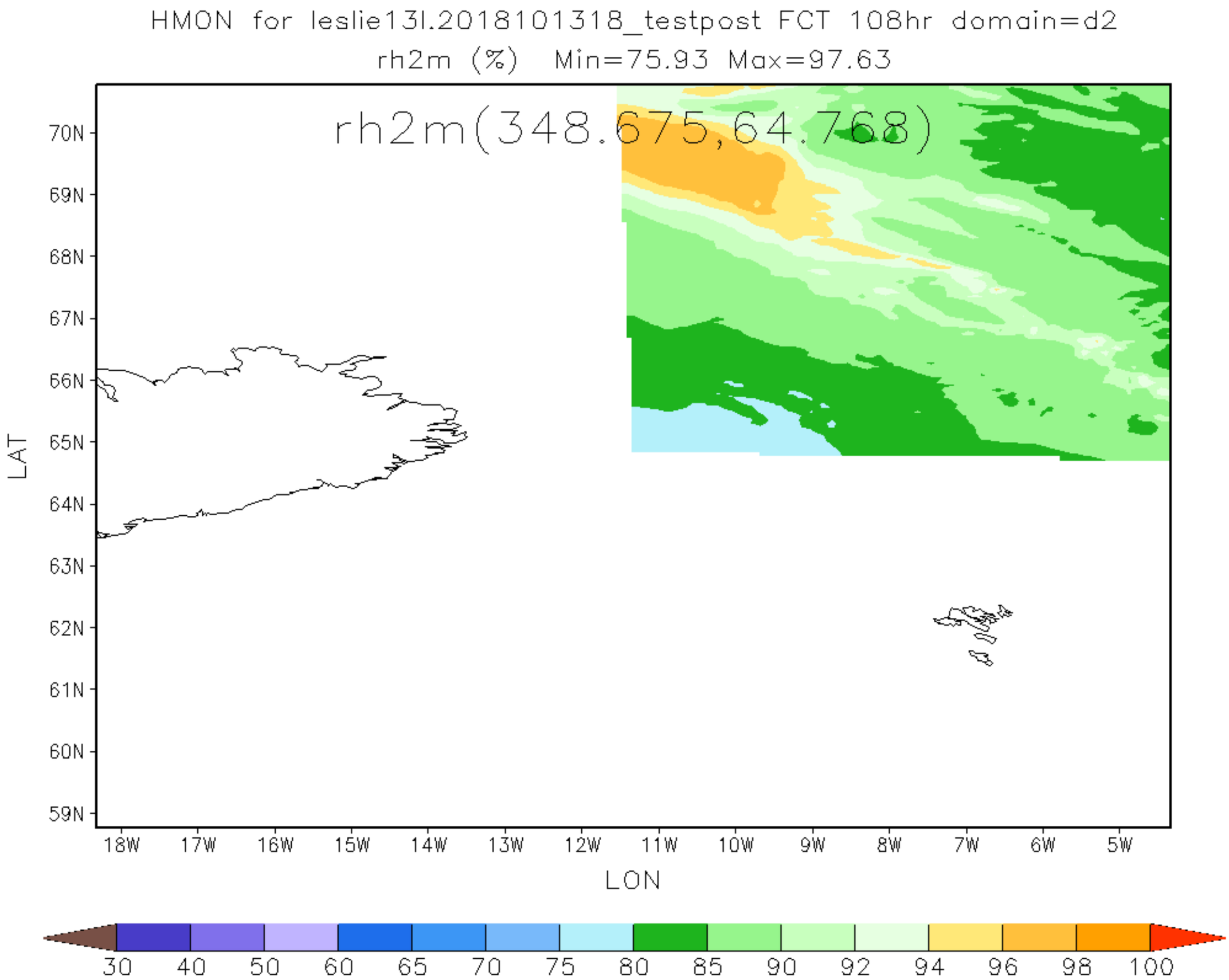
HMON for leslie13l.2018101318_testpost FCT 108hr domain=d2
rh2m (%) Min=75.93 Max=97.63
rh2m(348.675,64.768)
70N
69N
68N
67N
66N
65N
64N
63N
62N
61N
60N
59N
LAT
18W
17W
16W
15W
14W
13W
12W
11W
10W
9W
8W
7W
6W
5W
LON
30
40
50
60
65
70
75
80
85
90
92
94
96
98
100

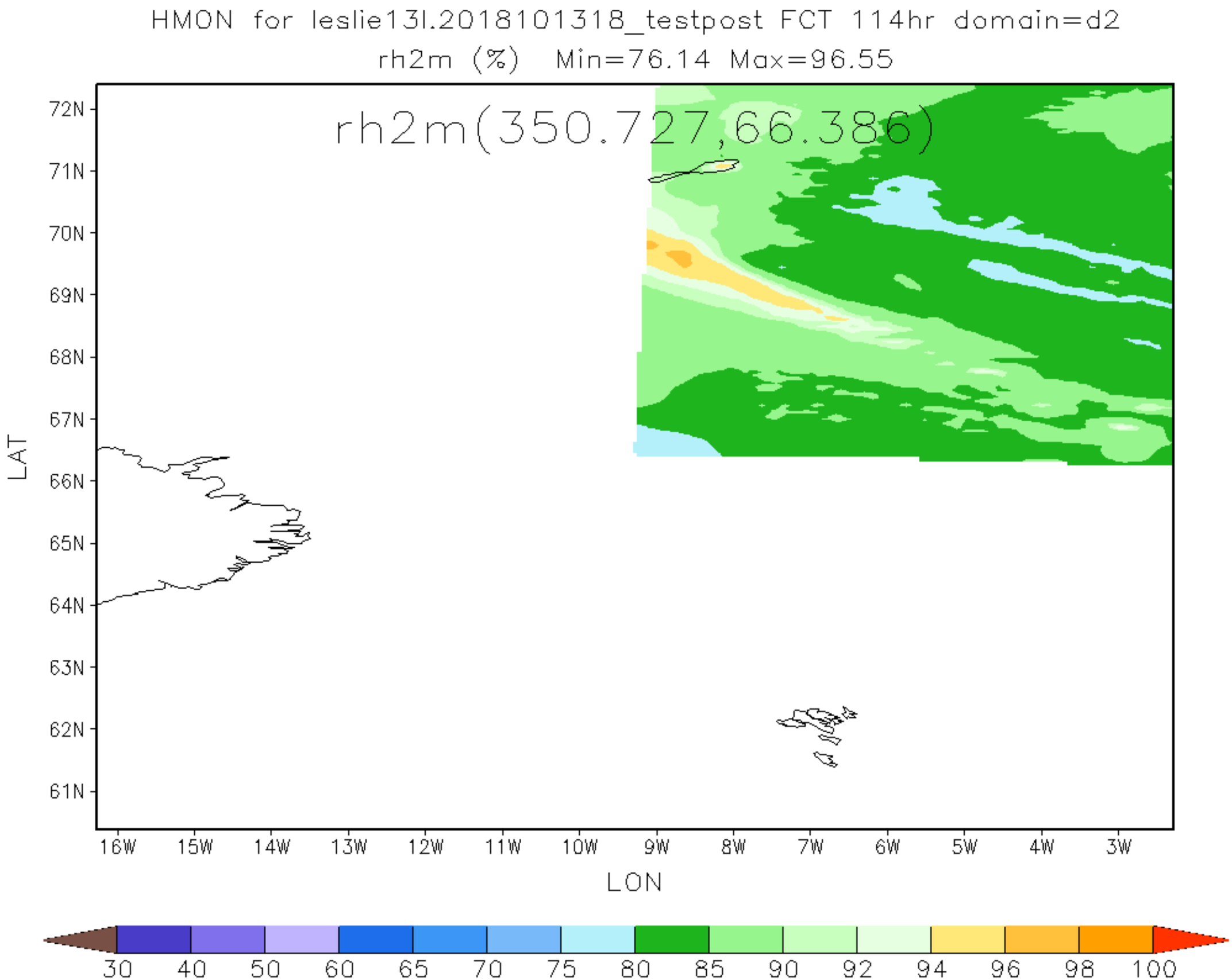
HMON for leslie13l.2018101318_testpost FCT 114hr domain=d2
rh2m (%) Min=76.14 Max=96.55
rh2m(350.727,66.386)
72N
71N
70N
69N
68N
67N
66N
65N
64N
63N
62N
61N
LAT
16W
15W
14W
13W
12W
11W
10W
9W
8W
7W
6W
5W
4W
3W
LON
30
40
50
60
65
70
75
80
85
90
92
94
96
98
100

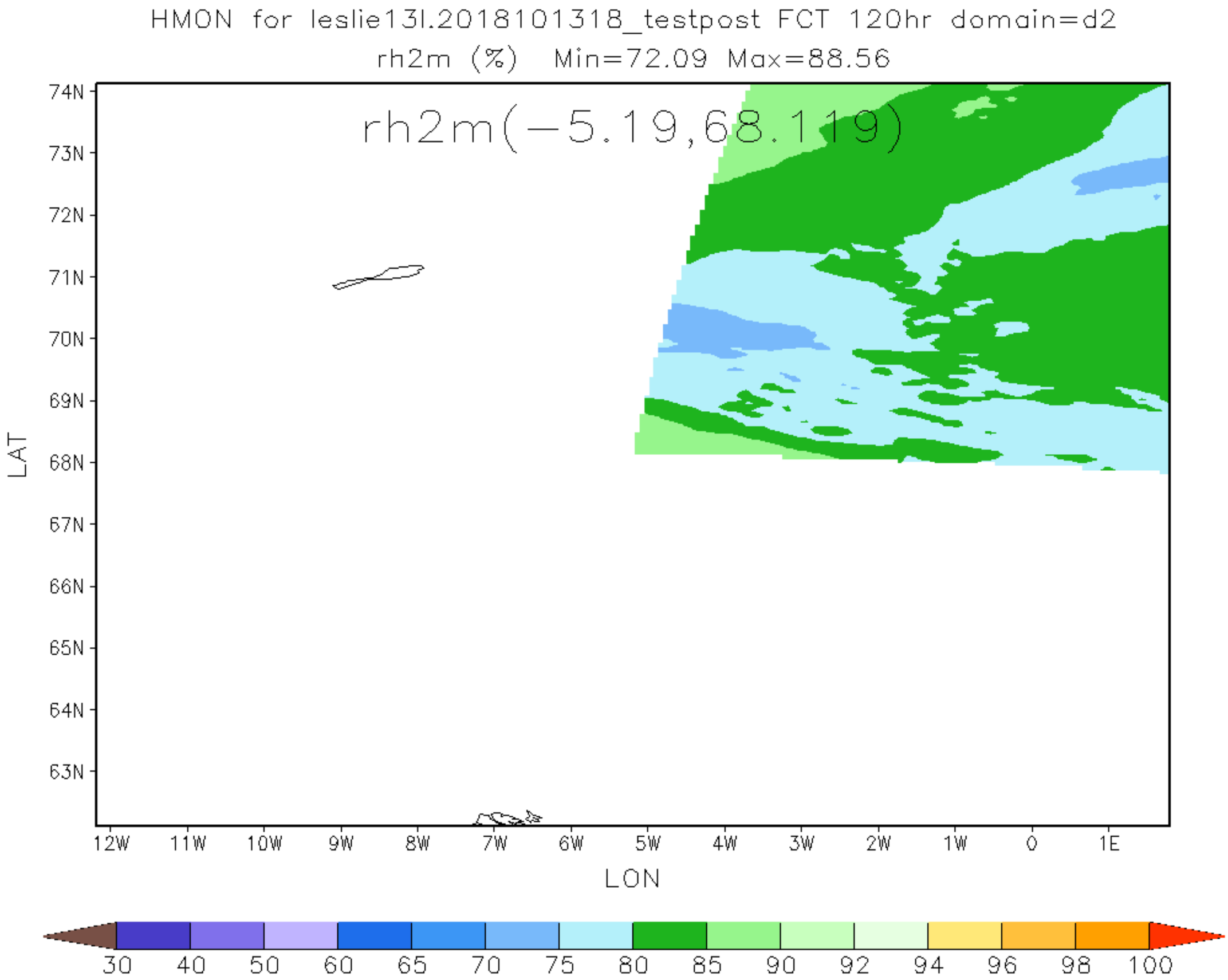
HMON for leslie13l.2018101318_testpost FCT 120hr domain=d2
rh2m (%) Min=72.09 Max=88.56
rh2m(-5.19,68.119)
74N
73N
72N
71N
70N
69N
68N
67N
66N
65N
64N
63N
LAT
12W
11W
10W
9W
8W
7W
6W
5W
4W
3W
2W
1W
0
1E
LON
30
40
50
60
65
70
75
80
85
90
92
94
96
98
100

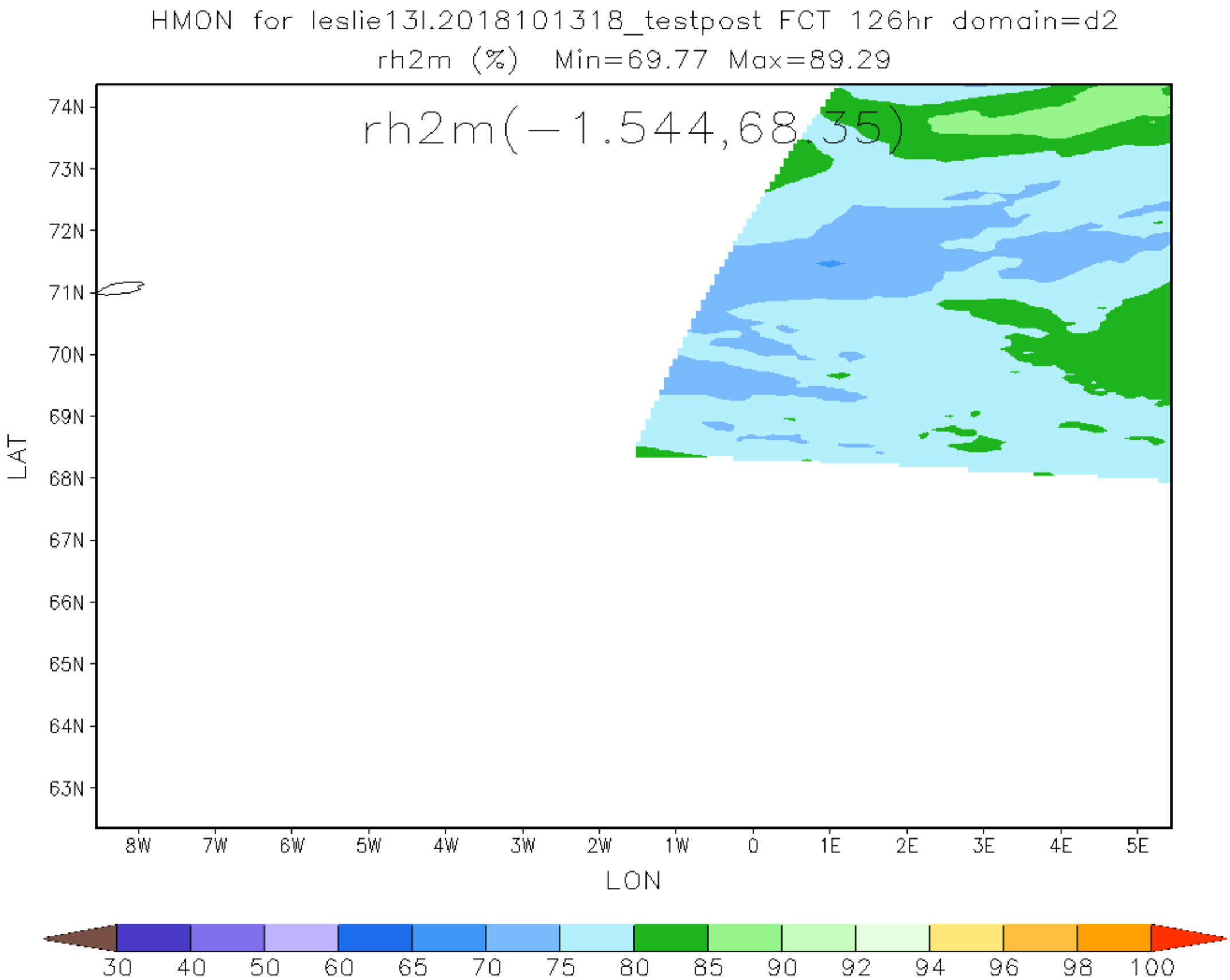
HMON for leslie13l.2018101318_testpost FCT 126hr domain=d2
rh2m (%) Min=69.77 Max=89.29
rh2m(-1.544,68.35)
74N
73N
72N
71N
70N
69N
68N
67N
66N
65N
64N
63N
LAT
8W
7W
6W
5W
4W
3W
2W
1W
0
1E
2E
3E
4E
5E
LON
30
40
50
60
65
70
75
80
85
90
92
94
96
98
100