HMON for leslie13l.2018101318_testpost FCT 00hr domain=d3
rh2m (%) Min=30.21 Max=100

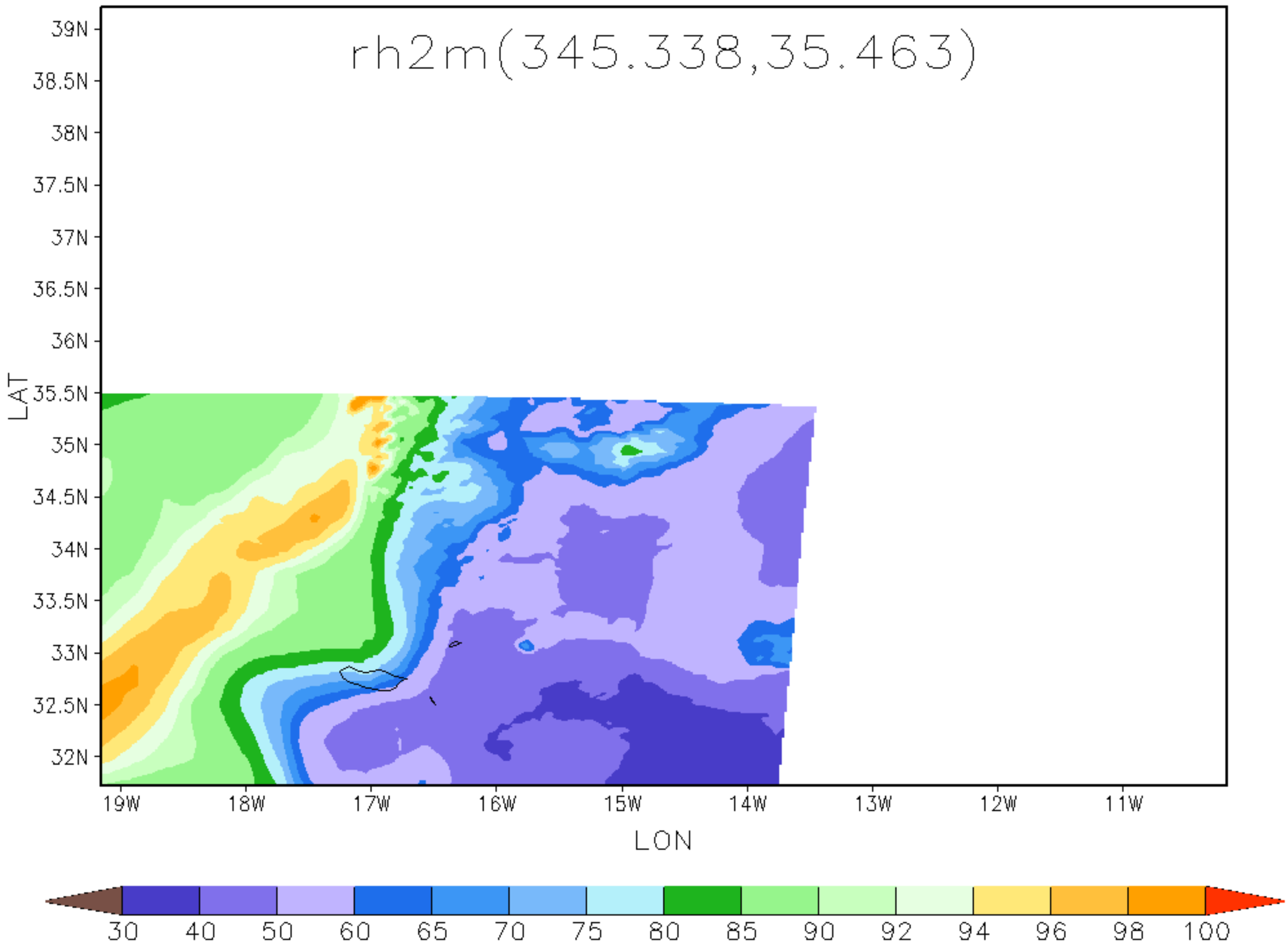

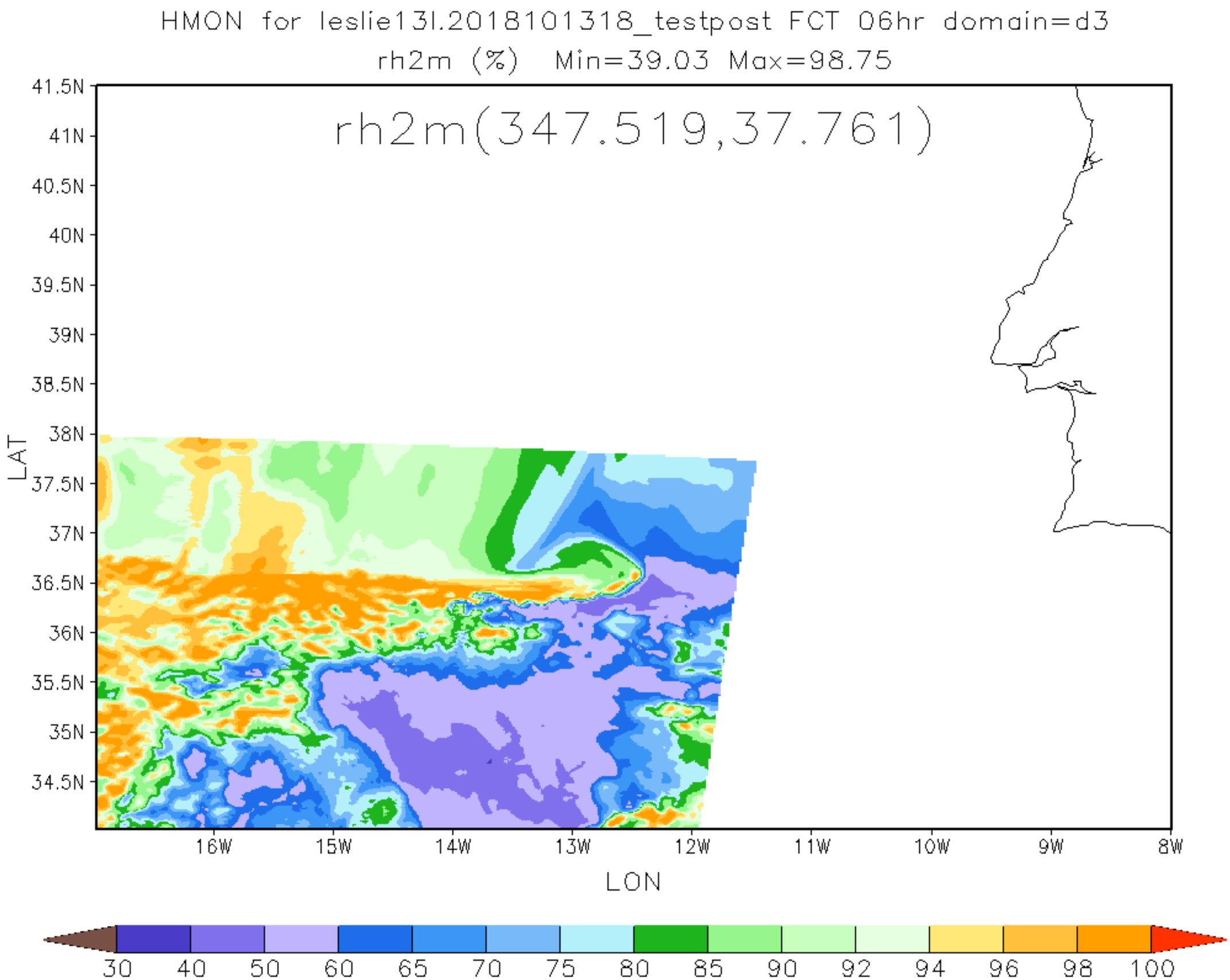
HMON for leslie13l.2018101318_testpost FCT 06hr domain=d3
rh2m (%) Min=39.03 Max=98.75
rh2m(347.519,37.761)
41.5N
41N
40.5N
40N
39.5N
39N
38.5N
38N
37.5N
37N
36.5N
36N
35.5N
35N
34.5N
LAT
16W
15W
14W
13W
12W
11W
10W
9W
8W
LON
30
40
50
60
65
70
75
80
85
90
92
94
96
98
100

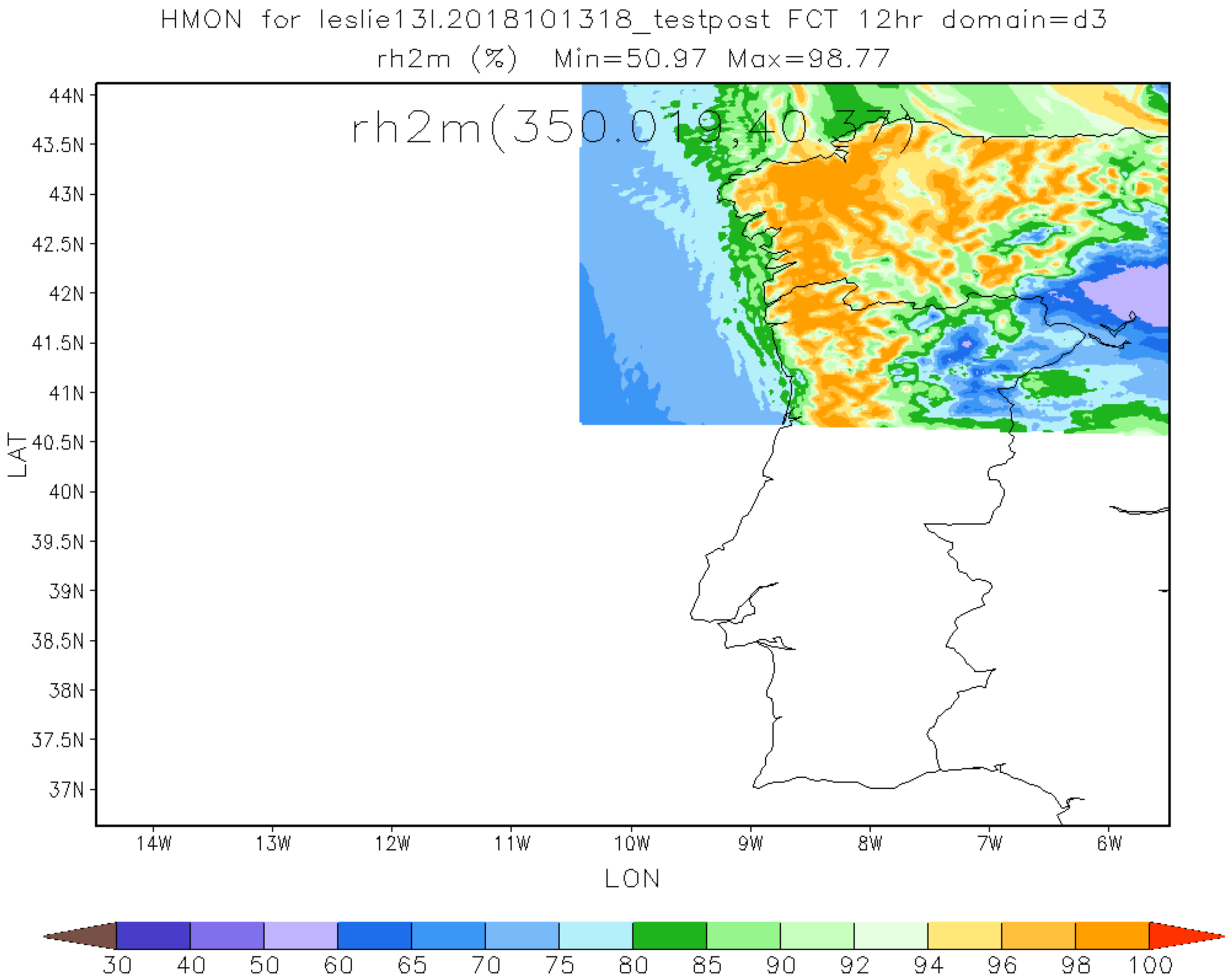
HMON for leslie13l.2018101318_testpost FCT 12hr domain=d3
rh2m (%) Min=50.97 Max=98.77
rh2m(350.019,40.37)
44N
43.5N
43N
42.5N
42N
41.5N
41N
40.5N
40N
39.5N
39N
38.5N
38N
37.5N
37N
LAT
14W
13W
12W
11W
10W
9W
8W
7W
6W
LON
30
40
50
60
65
70
75
80
85
90
92
94
96
98
100

HMON for leslie13l.2018101318_testpost FCT 18hr domain=d3
rh2m (%) Min=46.27 Max=98.57

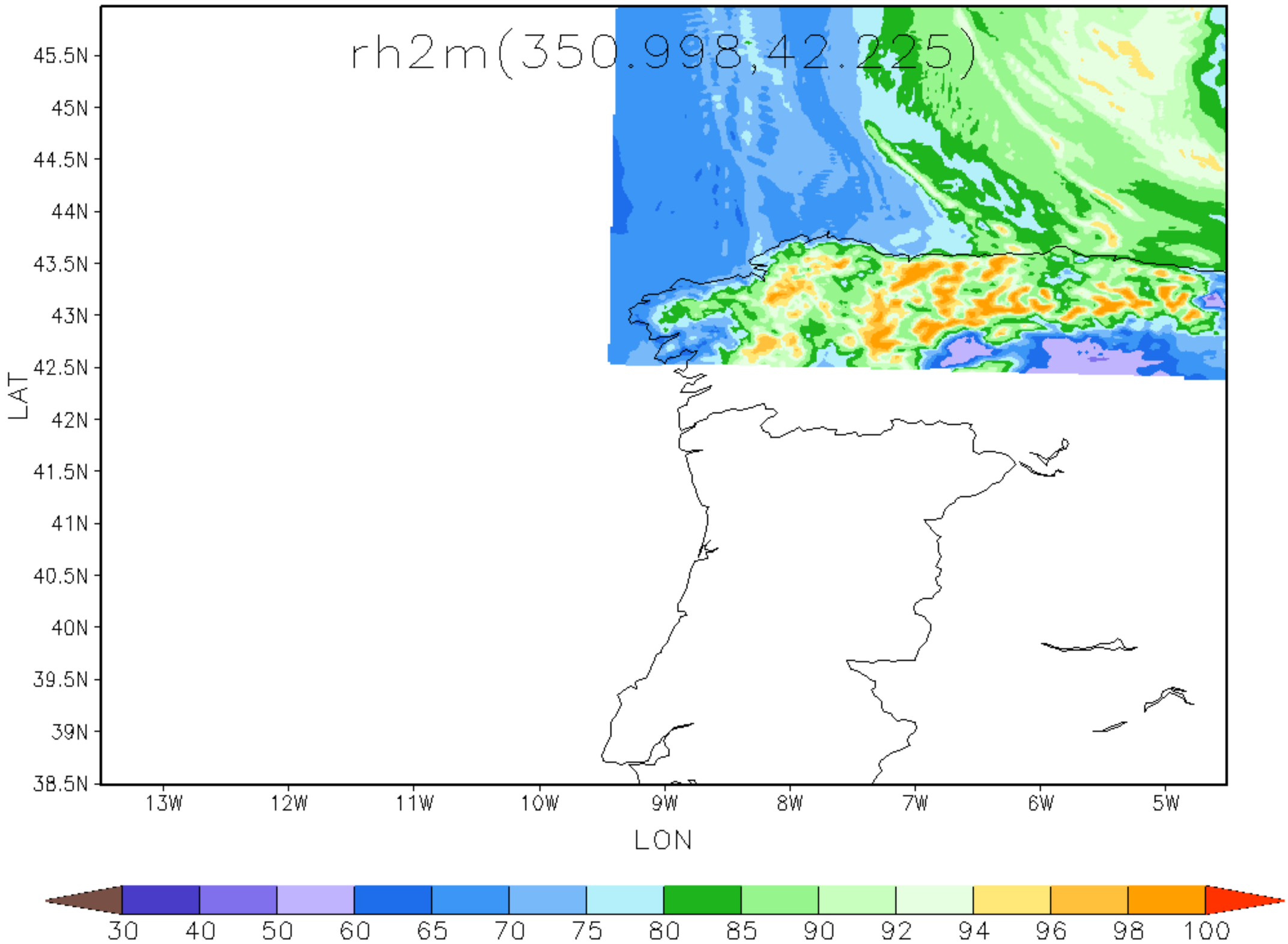

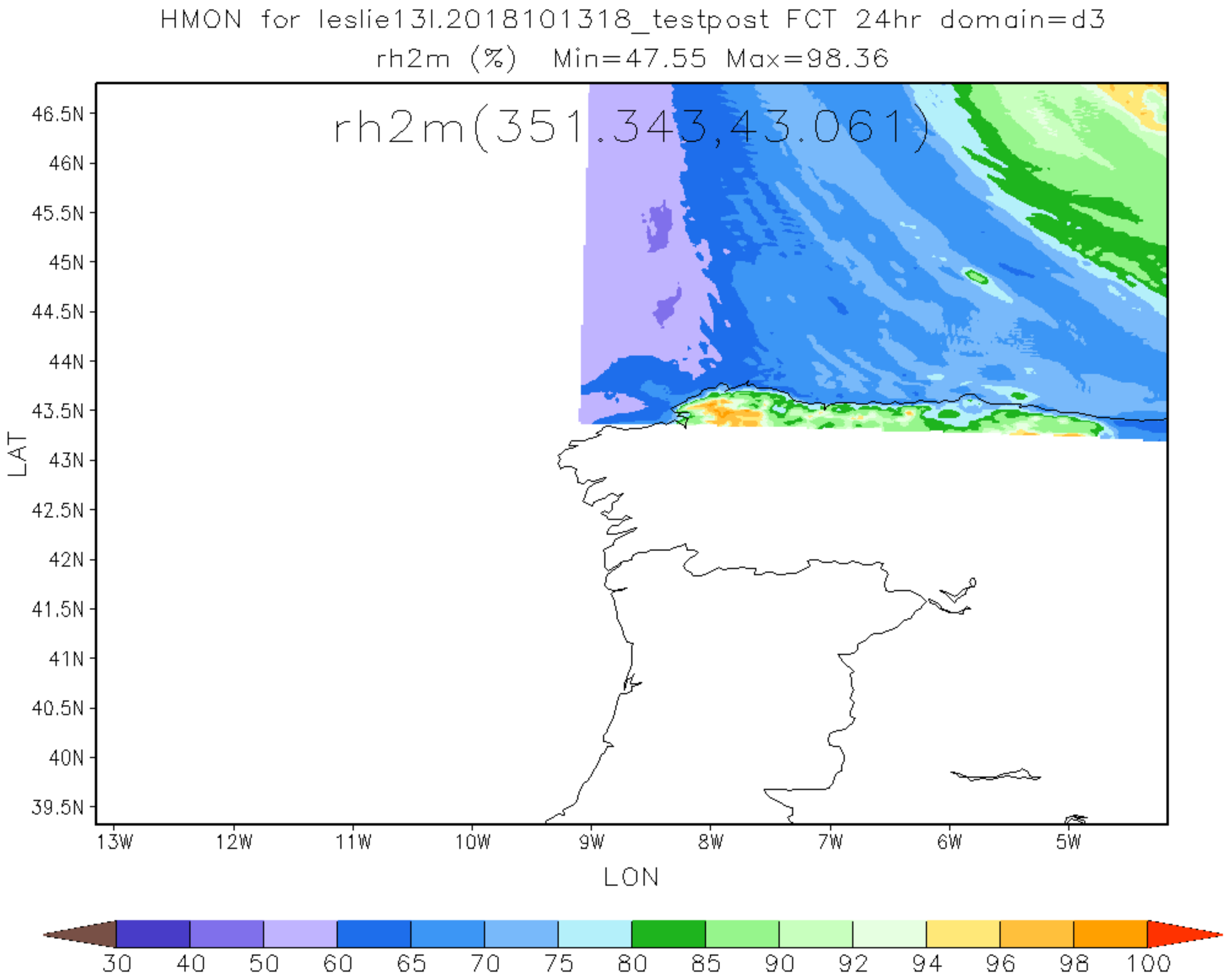
HMON for leslie13l.2018101318_testpost FCT 24hr domain=d3
rh2m (%) Min=47.55 Max=98.36
rh2m(351.343,43.061)
46.5N
46N
45.5N
45N
44.5N
44N
43.5N
43N
42.5N
42N
41.5N
41N
40.5N
40N
39.5N
LAT
13W
12W
11W
10W
9W
8W
7W
6W
5W
LON
30
40
50
60
65
70
75
80
85
90
92
94
96
98
100

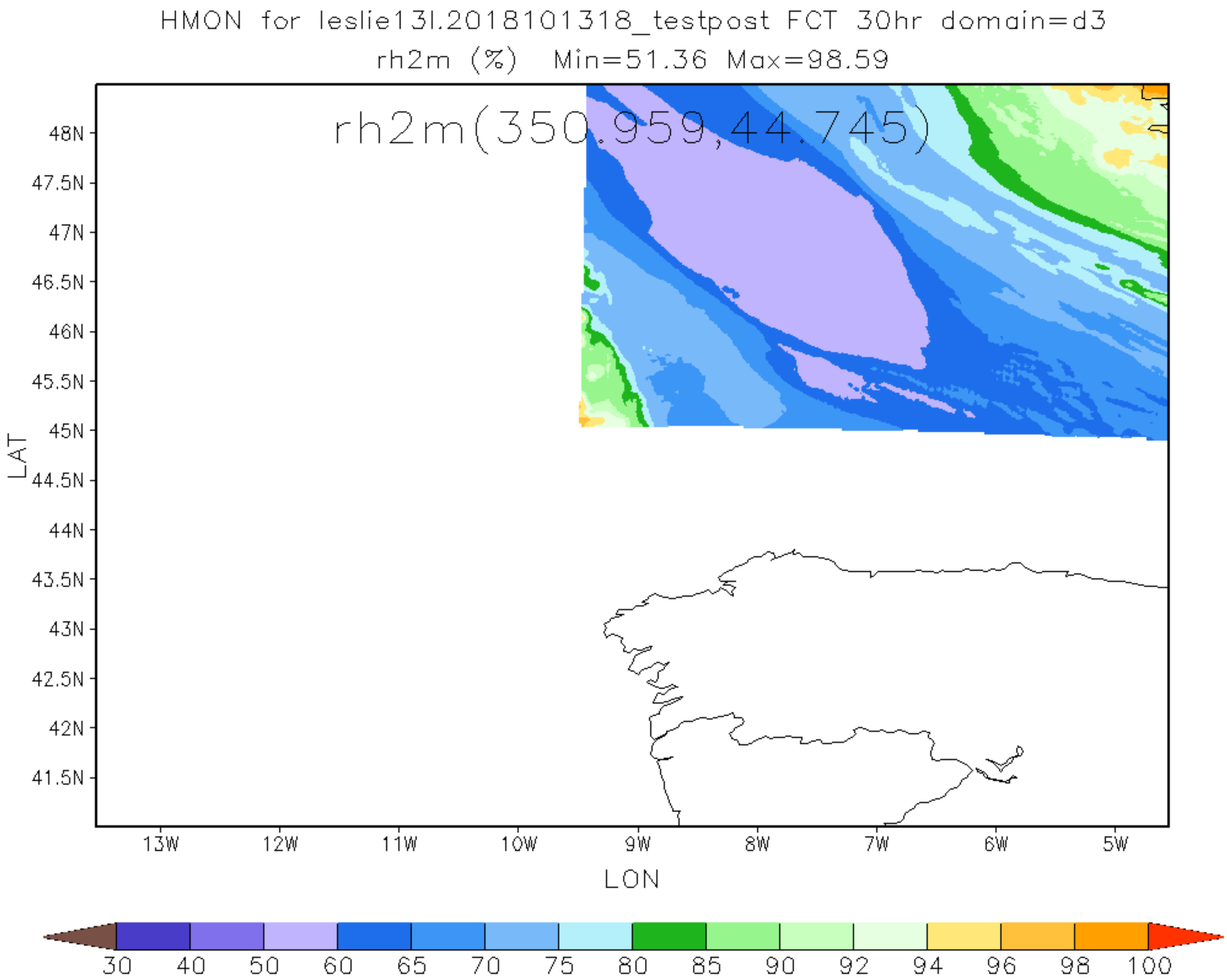
HMON for leslie13l.2018101318_testpost FCT 30hr domain=d3
rh2m (%) Min=51.36 Max=98.59
rh2m(350.959,44.745)
48N
47.5N
47N
46.5N
46N
45.5N
45N
44.5N
44N
43.5N
43N
42.5N
42N
41.5N
LAT
13W
12W
11W
10W
9W
8W
7W
6W
5W
LON
30
40
50
60
65
70
75
80
85
90
92
94
96
98
100

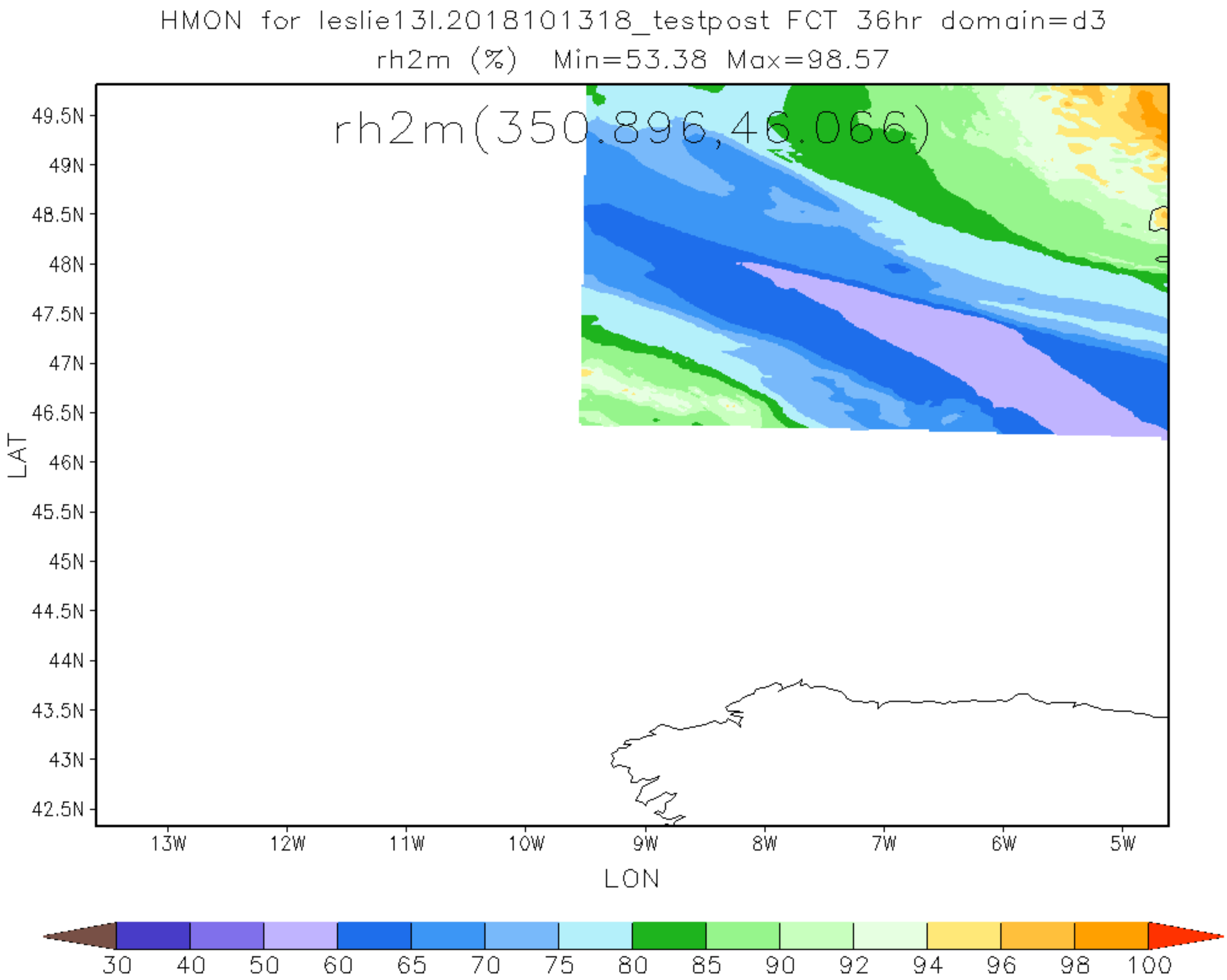
HMON for leslie13l.2018101318_testpost FCT 36hr domain=d3
rh2m (%) Min=53.38 Max=98.57
rh2m(350.896,46.066)
49.5N
49N
48.5N
48N
47.5N
47N
46.5N
46N
45.5N
45N
44.5N
44N
43.5N
43N
42.5N
LAT
13W
12W
11W
10W
9W
8W
7W
6W
5W
LON
30
40
50
60
65
70
75
80
85
90
92
94
96
98
100

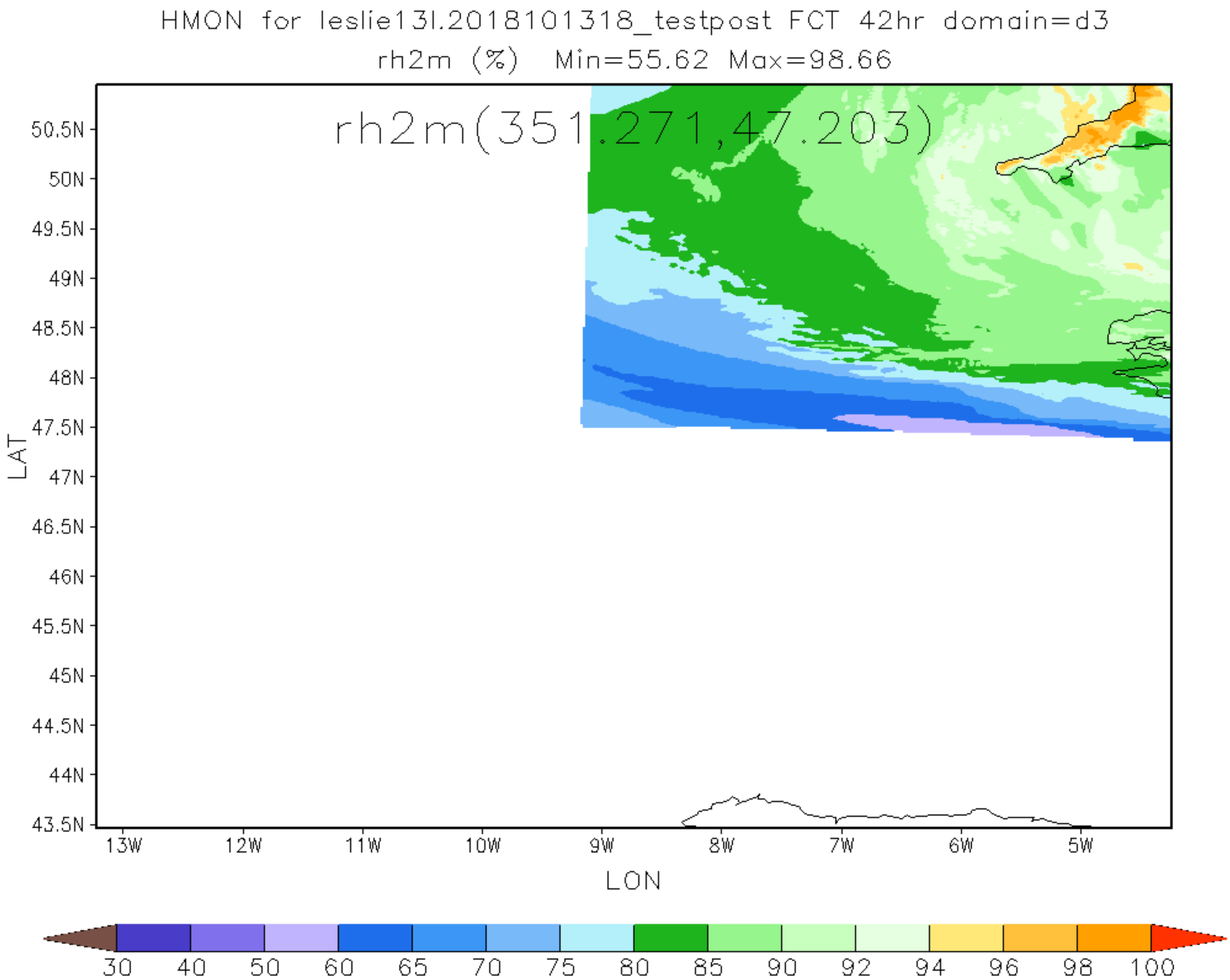
HMON for leslie13l.2018101318_testpost FCT 42hr domain=d3
rh2m (%) Min=55.62 Max=98.66
rh2m(351.271,47.203)
50.5N
50N
49.5N
49N
48.5N
48N
47.5N
47N
46.5N
46N
45.5N
45N
44.5N
44N
43.5N
LAT
13W
12W
11W
10W
9W
8W
7W
6W
5W
LON
30
40
50
60
65
70
75
80
85
90
92
94
96
98
100

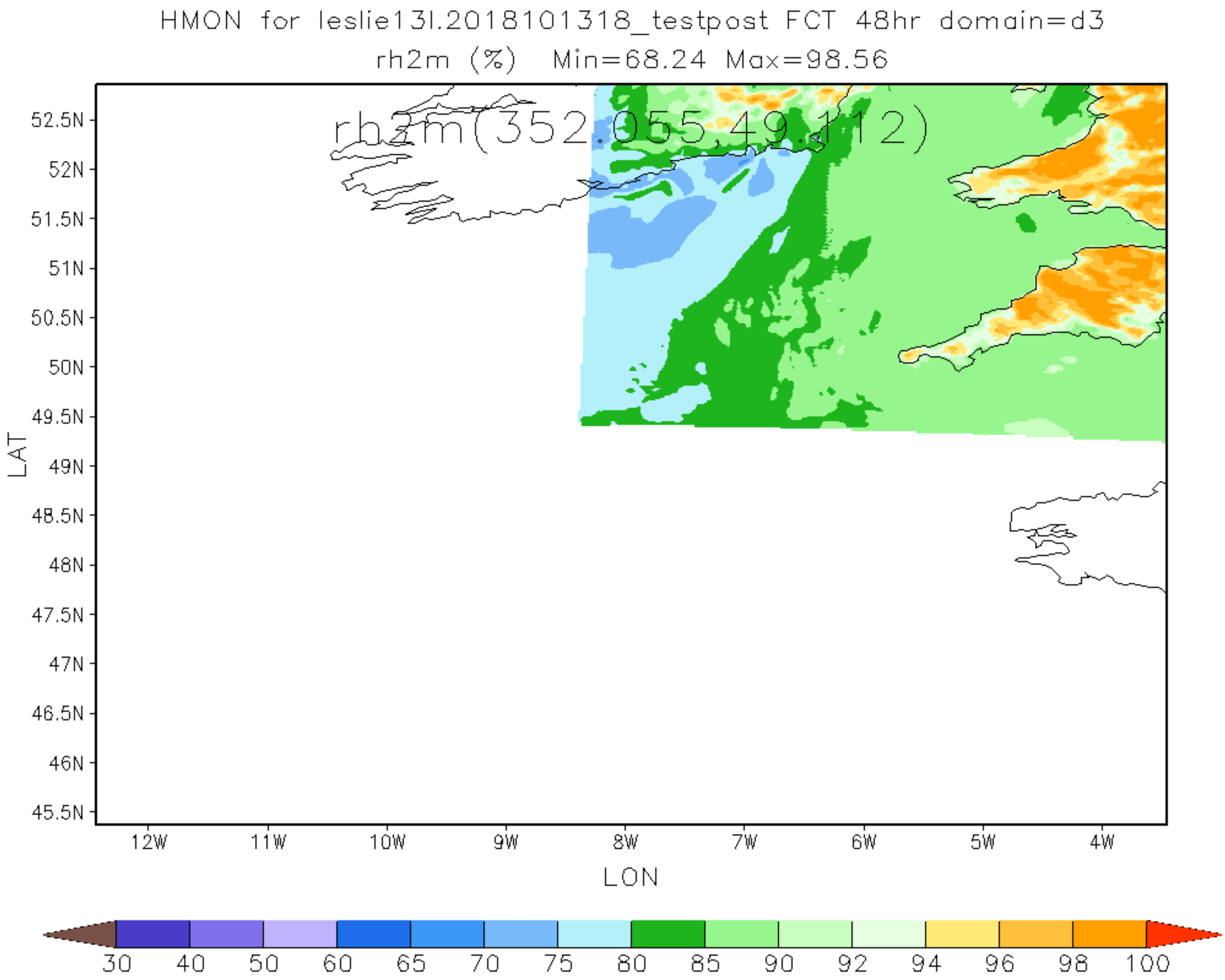
HMON for leslie13l.2018101318_testpost FCT 48hr domain=d3
rh2m (%) Min=68.24 Max=98.56
rh2m(352.055,49.112)
52.5N
52N
51.5N
51N
50.5N
50N
49.5N
49N
48.5N
48N
47.5N
47N
46.5N
46N
45.5N
LAT
12W
11W
10W
9W
8W
7W
6W
5W
4W
LON
30
40
50
60
65
70
75
80
85
90
92
94
96
98
100

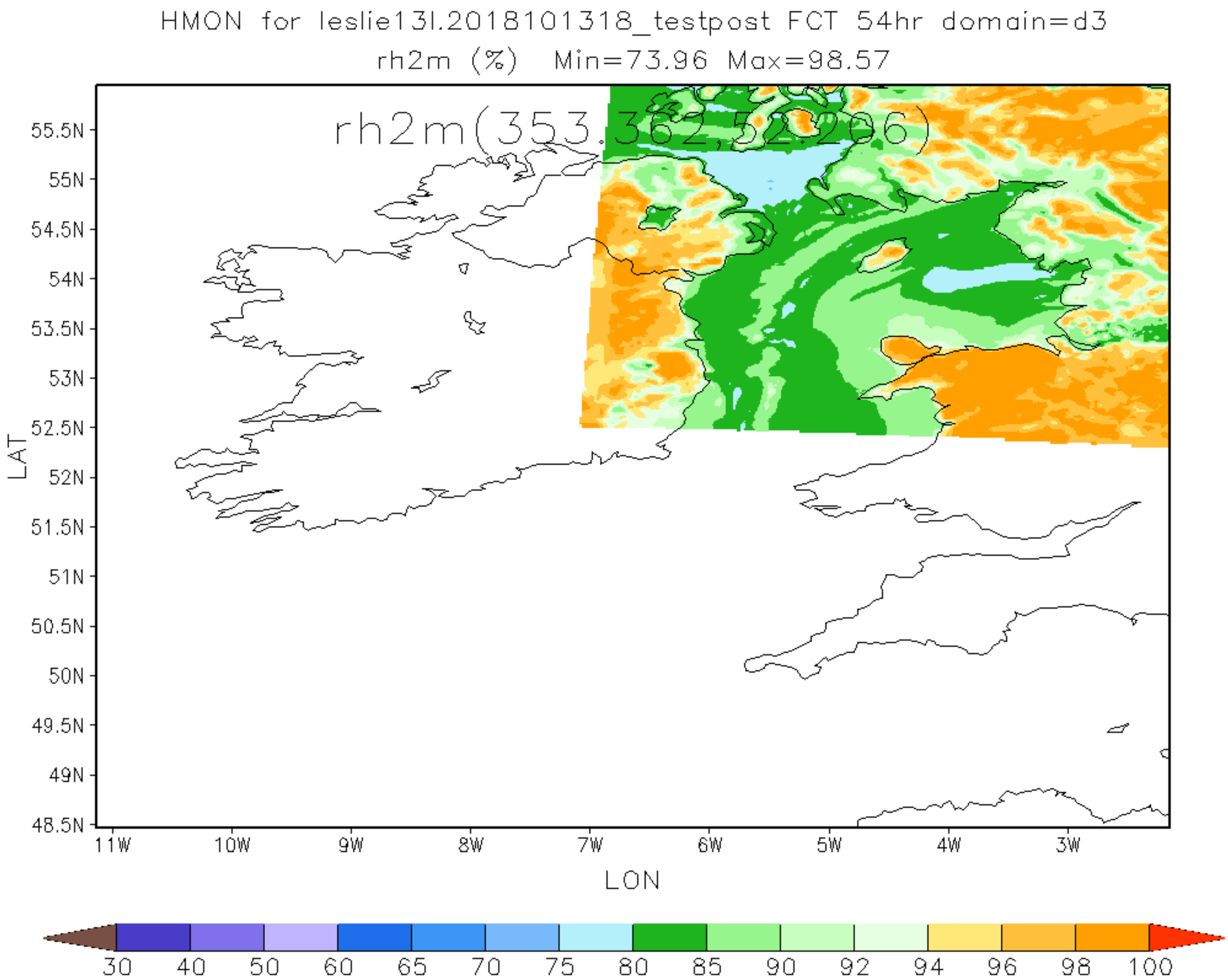
HMON for leslie13l.2018101318_testpost FCT 54hr domain=d3
rh2m (%) Min=73.96 Max=98.57
rh2m(353,362,52,296)
55.5N
55N
54.5N
54N
53.5N
53N
52.5N
52N
51.5N
51N
50.5N
50N
49.5N
49N
48.5N
LAT
11W
10W
9W
8W
7W
6W
5W
4W
3W
LON
30
40
50
60
65
70
75
80
85
90
92
94
96
98
100

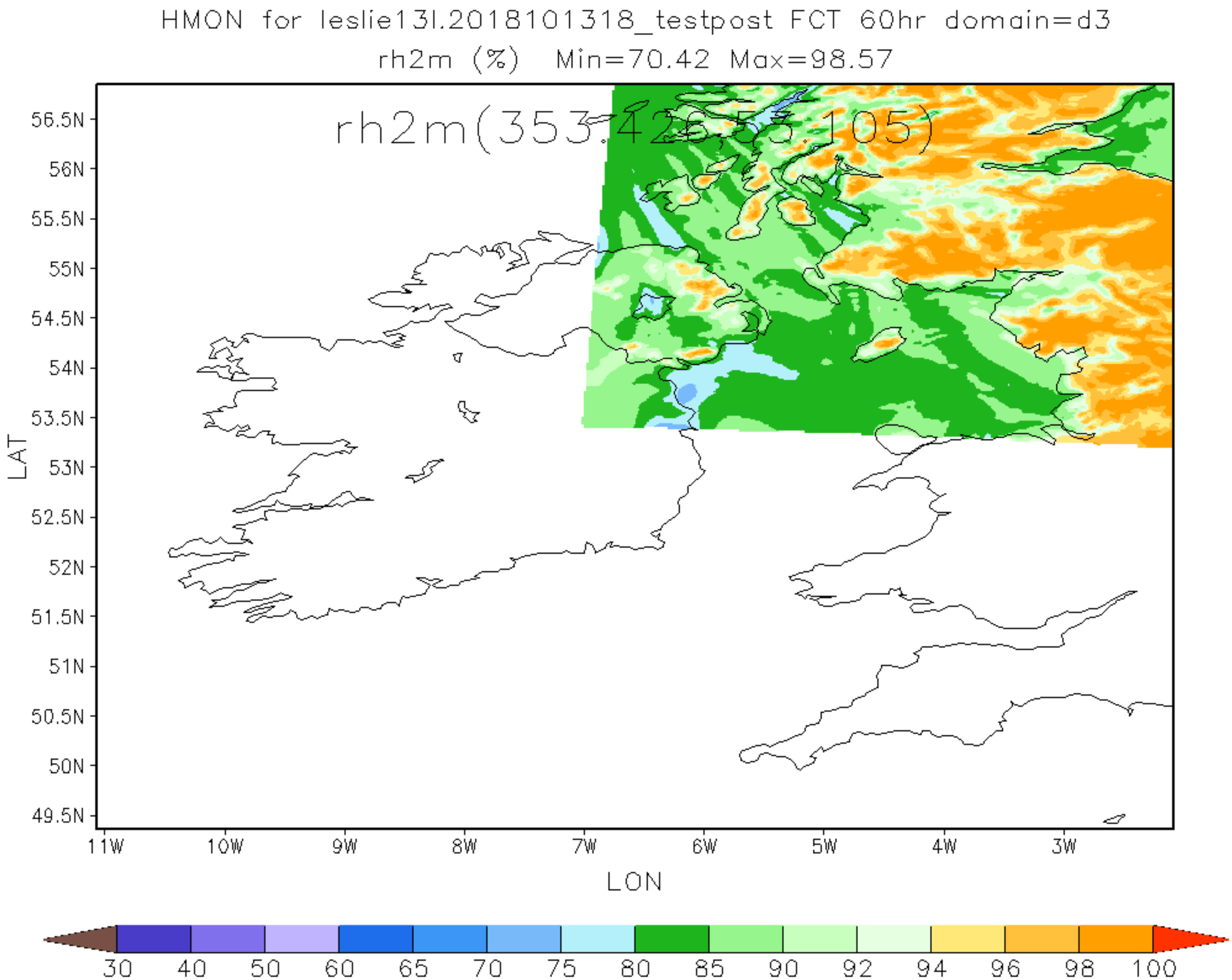
HMON for leslie13l.2018101318_testpost FCT 60hr domain=d3
rh2m (%) Min=70.42 Max=98.57
rh2m(353:426,53:105)
56.5N
56N
55.5N
55N
54.5N
54N
53.5N
53N
52.5N
52N
51.5N
51N
50.5N
50N
49.5N
LAT
11W
10W
9W
8W
7W
6W
5W
4W
3W
LON
30
40
50
60
65
70
75
80
85
90
92
94
96
98
100

HMON for leslie13l.2018101318_testpost FCT 66hr domain=d3
rh2m (%) Min=55.98 Max=98.55

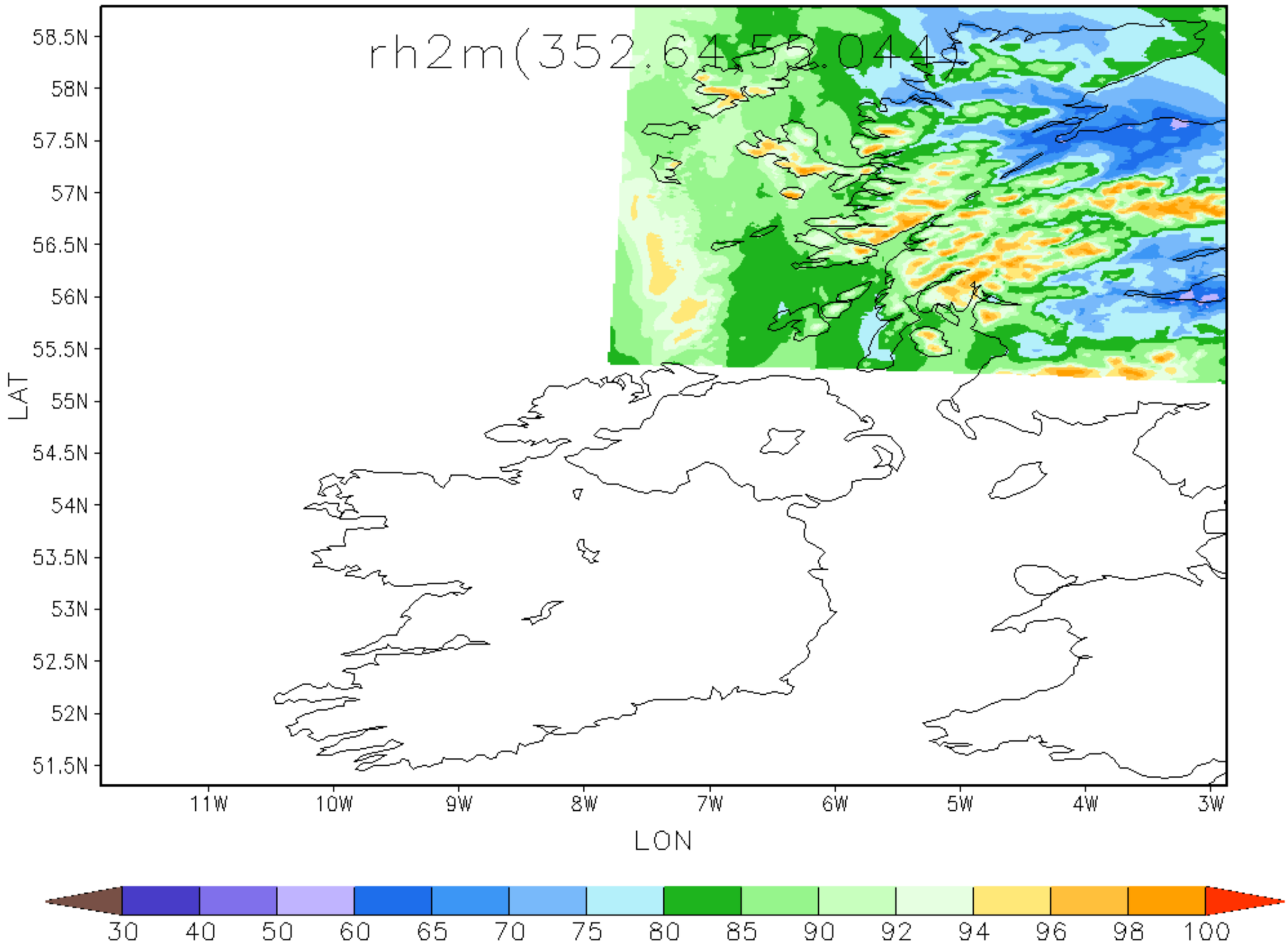

HMON for leslie13l.2018101318_testpost FCT 72hr domain=d3
rh2m (%) Min=63.75 Max=98.49

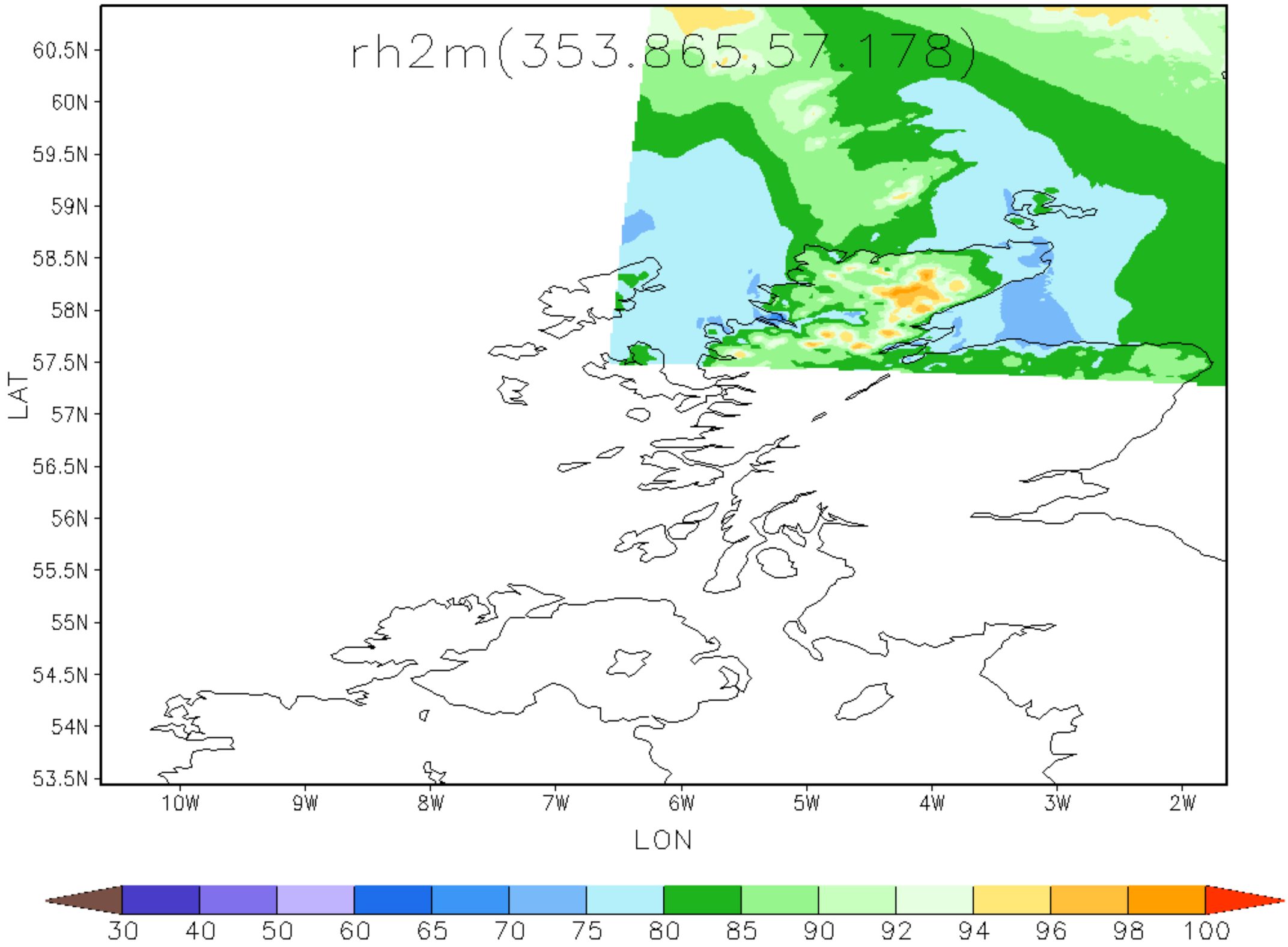

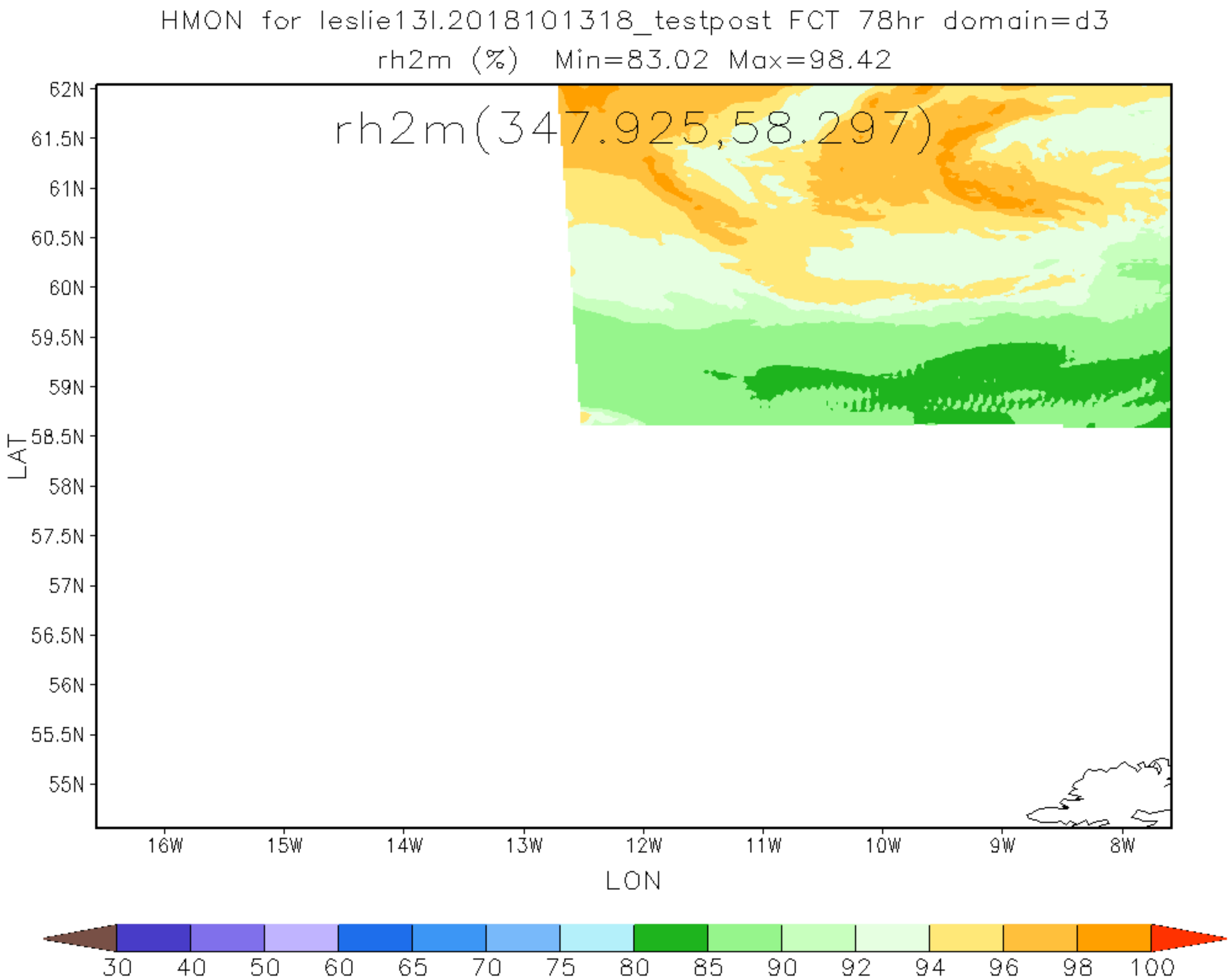
HMON for leslie13l.2018101318_testpost FCT 78hr domain=d3
rh2m (%) Min=83.02 Max=98.42
rh2m(347.925,58.297)
62N
61.5N
61N
60.5N
60N
59.5N
59N
58.5N
58N
57.5N
57N
56.5N
56N
55.5N
55N
LAT
16W
15W
14W
13W
12W
11W
10W
9W
8W
LON
30
40
50
60
65
70
75
80
85
90
92
94
96
98
100

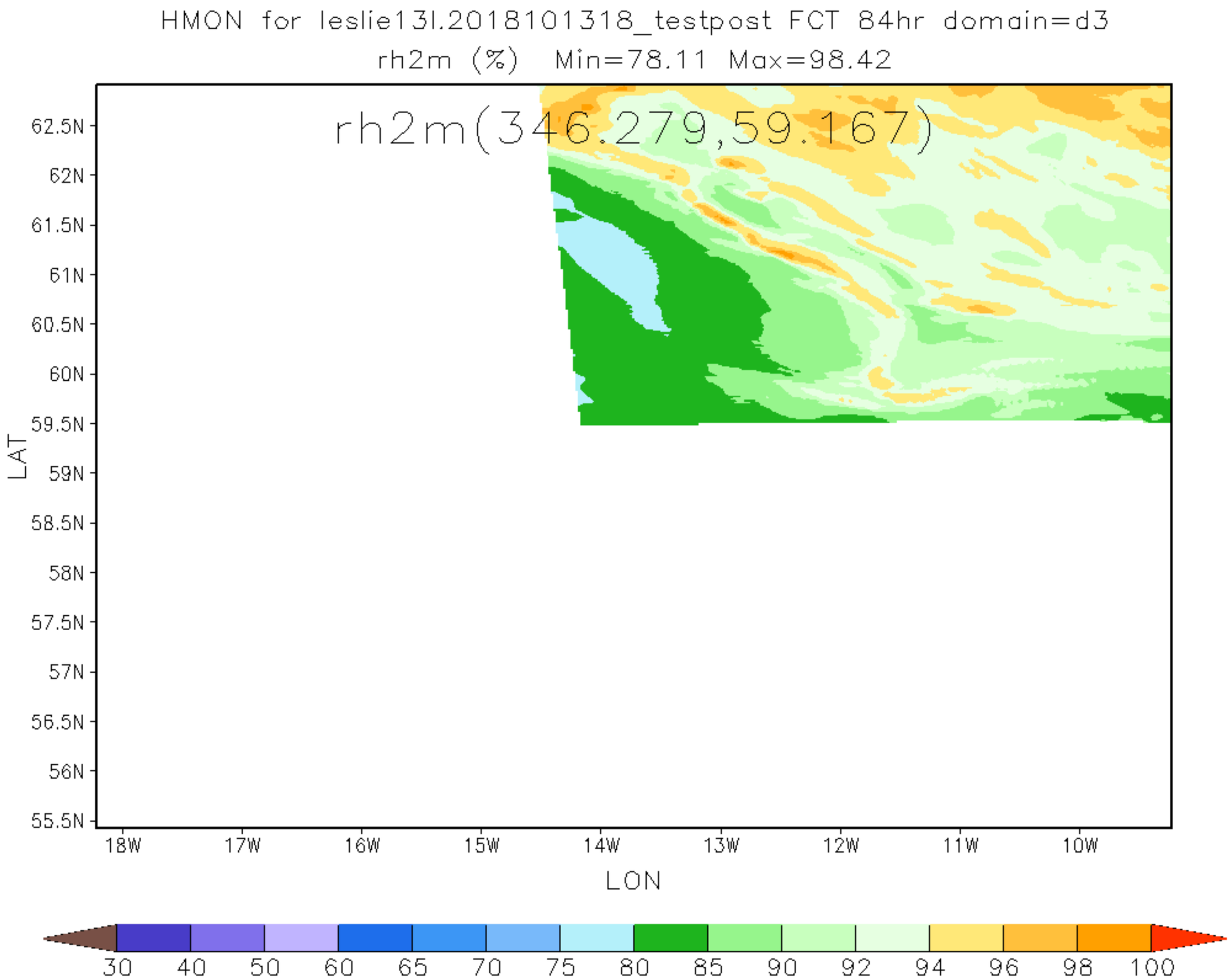
HMON for leslie13l.2018101318_testpost FCT 84hr domain=d3
rh2m (%) Min=78.11 Max=98.42
rh2m(346.279,59.167)
62.5N
62N
61.5N
61N
60.5N
60N
59.5N
59N
58.5N
58N
57.5N
57N
56.5N
56N
55.5N
LAT
18W
17W
16W
15W
14W
13W
12W
11W
10W
LON
30
40
50
60
65
70
75
80
85
90
92
94
96
98
100

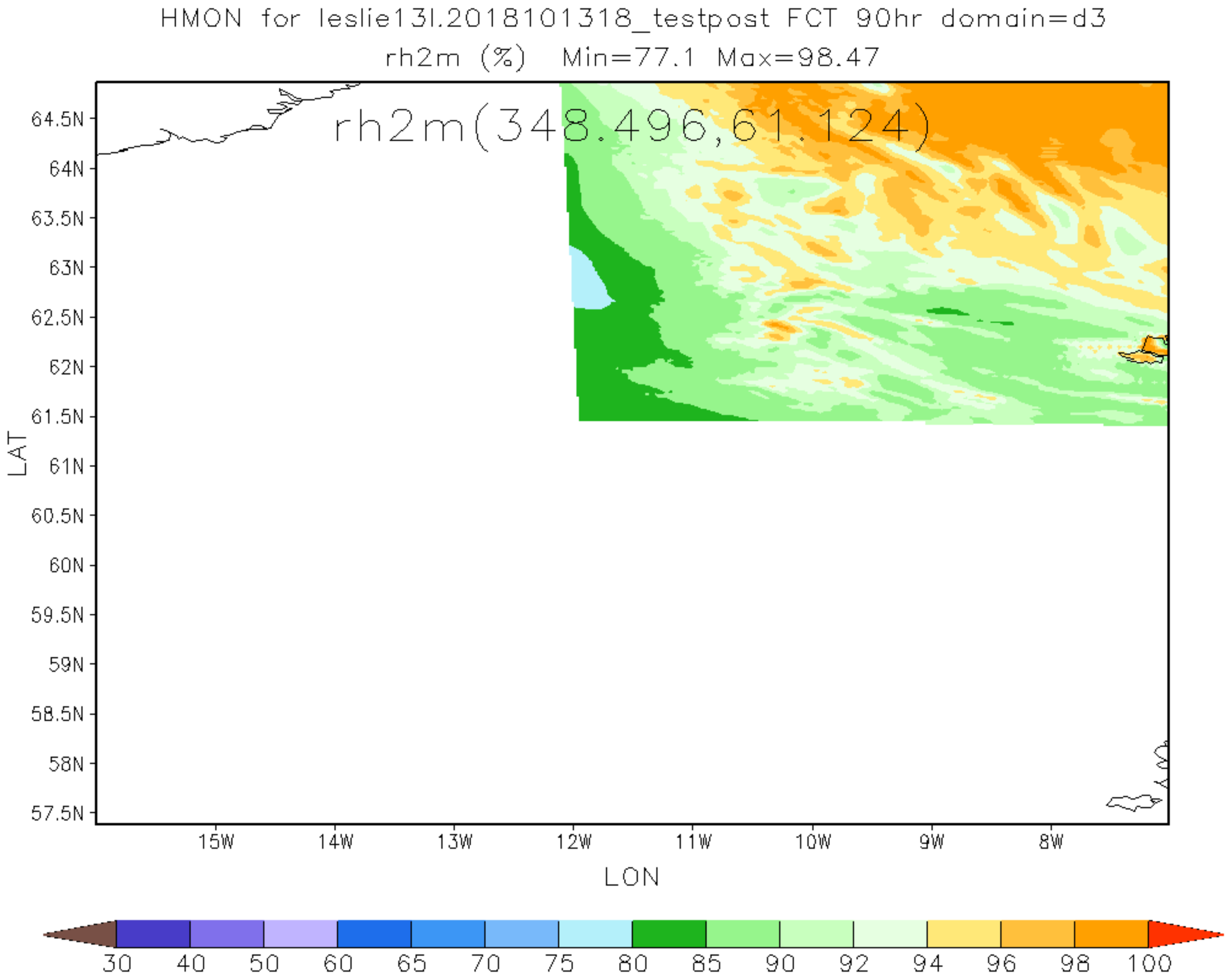
HMON for leslie13l.2018101318_testpost FCT 90hr domain=d3
rh2m (%) Min=77.1 Max=98.47
rh2m(348.496,61.124)
64.5N
64N
63.5N
63N
62.5N
62N
61.5N
61N
60.5N
60N
59.5N
59N
58.5N
58N
57.5N
LAT
15W
14W
13W
12W
11W
10W
9W
8W
LON
30
40
50
60
65
70
75
80
85
90
92
94
96
98
100

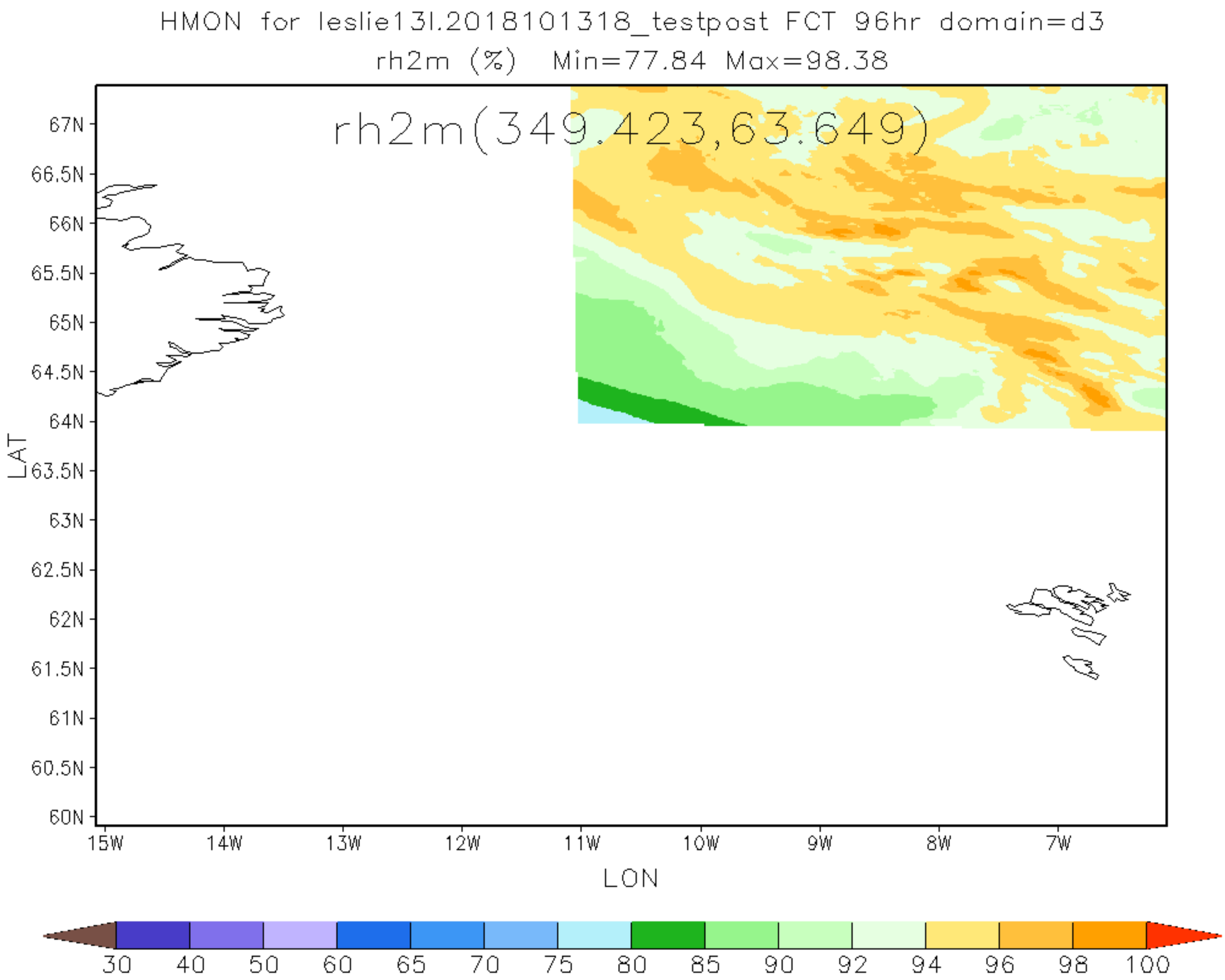
HMON for leslie13l.2018101318_testpost FCT 96hr domain=d3
rh2m (%) Min=77.84 Max=98.38
rh2m(349.423,63.649)
67N
66.5N
66N
65.5N
65N
64.5N
64N
63.5N
63N
62.5N
62N
61.5N
61N
60.5N
60N
LAT
15W
14W
13W
12W
11W
10W
9W
8W
7W
LON
30
40
50
60
65
70
75
80
85
90
92
94
96
98
100

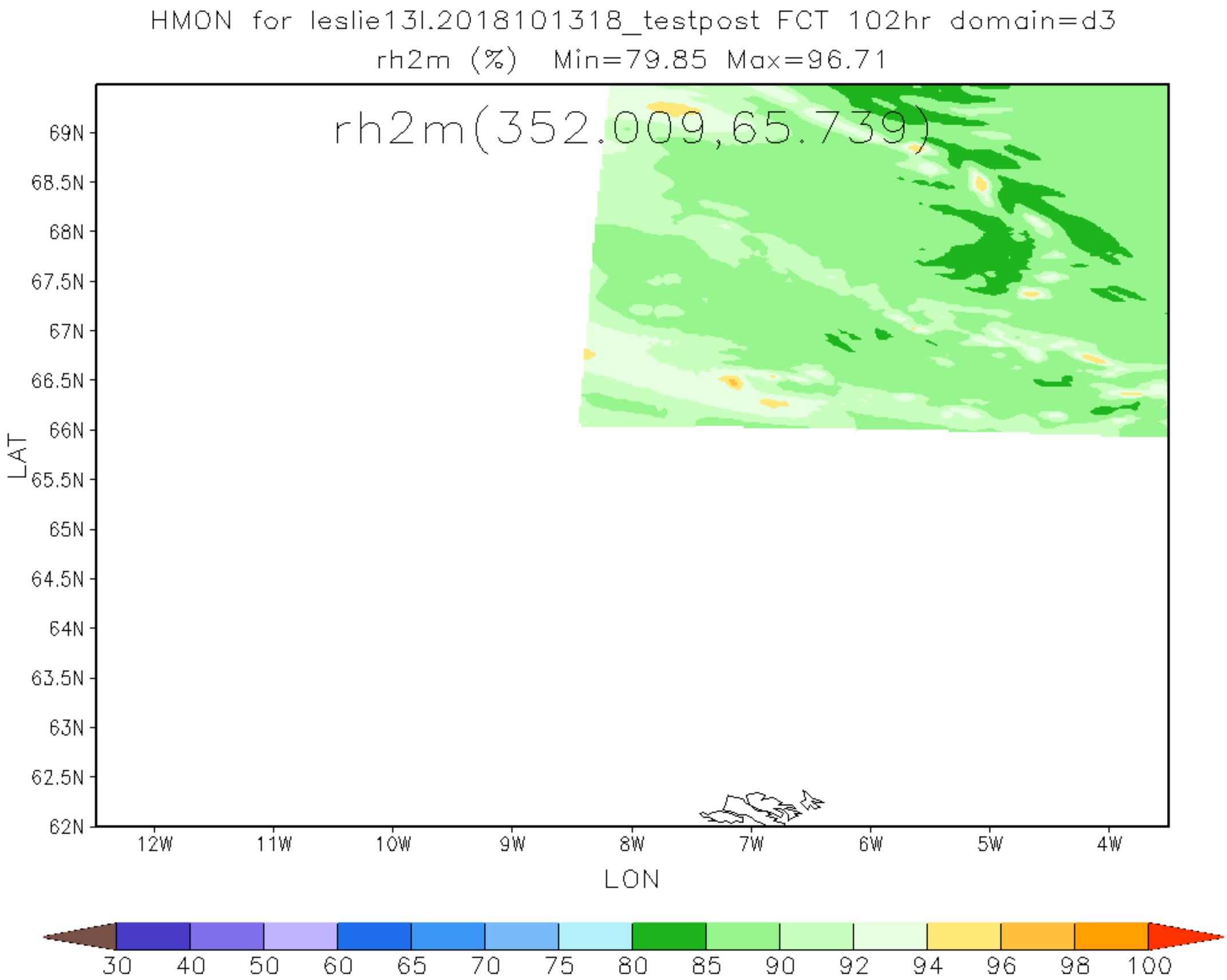
HMON for leslie13l.2018101318_testpost FCT 102hr domain=d3
rh2m (%) Min=79.85 Max=96.71
rh2m(352.009,65.739)
69N
68.5N
68N
67.5N
67N
66.5N
66N
65.5N
65N
64.5N
64N
63.5N
63N
62.5N
62N
LAT
12W
11W
10W
9W
8W
7W
6W
5W
4W
LON
30
40
50
60
65
70
75
80
85
90
92
94
96
98
100

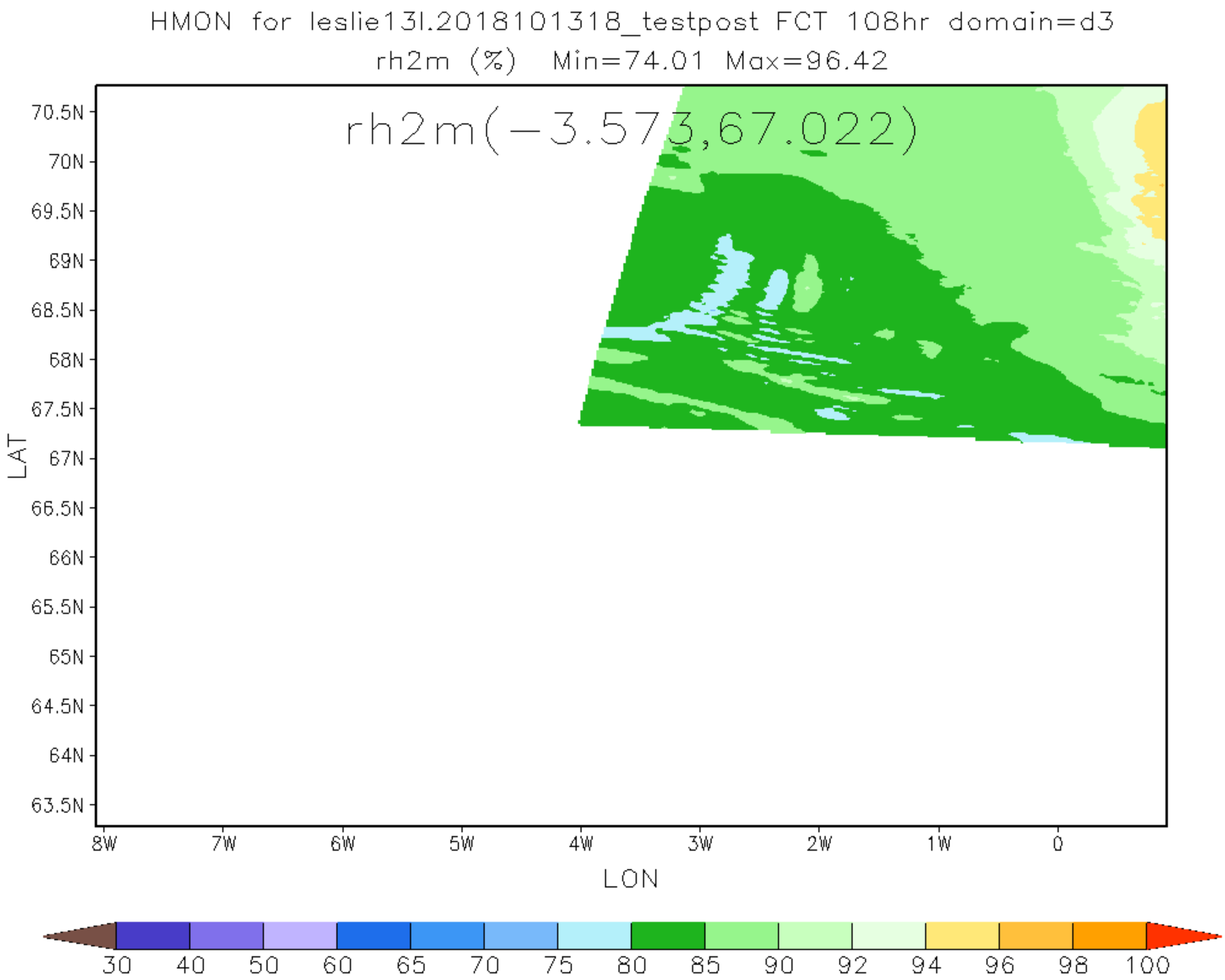
HMON for leslie13l.2018101318_testpost FCT 108hr domain=d3
rh2m (%) Min=74.01 Max=96.42
rh2m(-3.573,67.022)
70.5N
70N
69.5N
69N
68.5N
68N
67.5N
67N
66.5N
66N
65.5N
65N
64.5N
64N
63.5N
LAT
8W
7W
6W
5W
4W
3W
2W
1W
0
LON
30
40
50
60
65
70
75
80
85
90
92
94
96
98
100

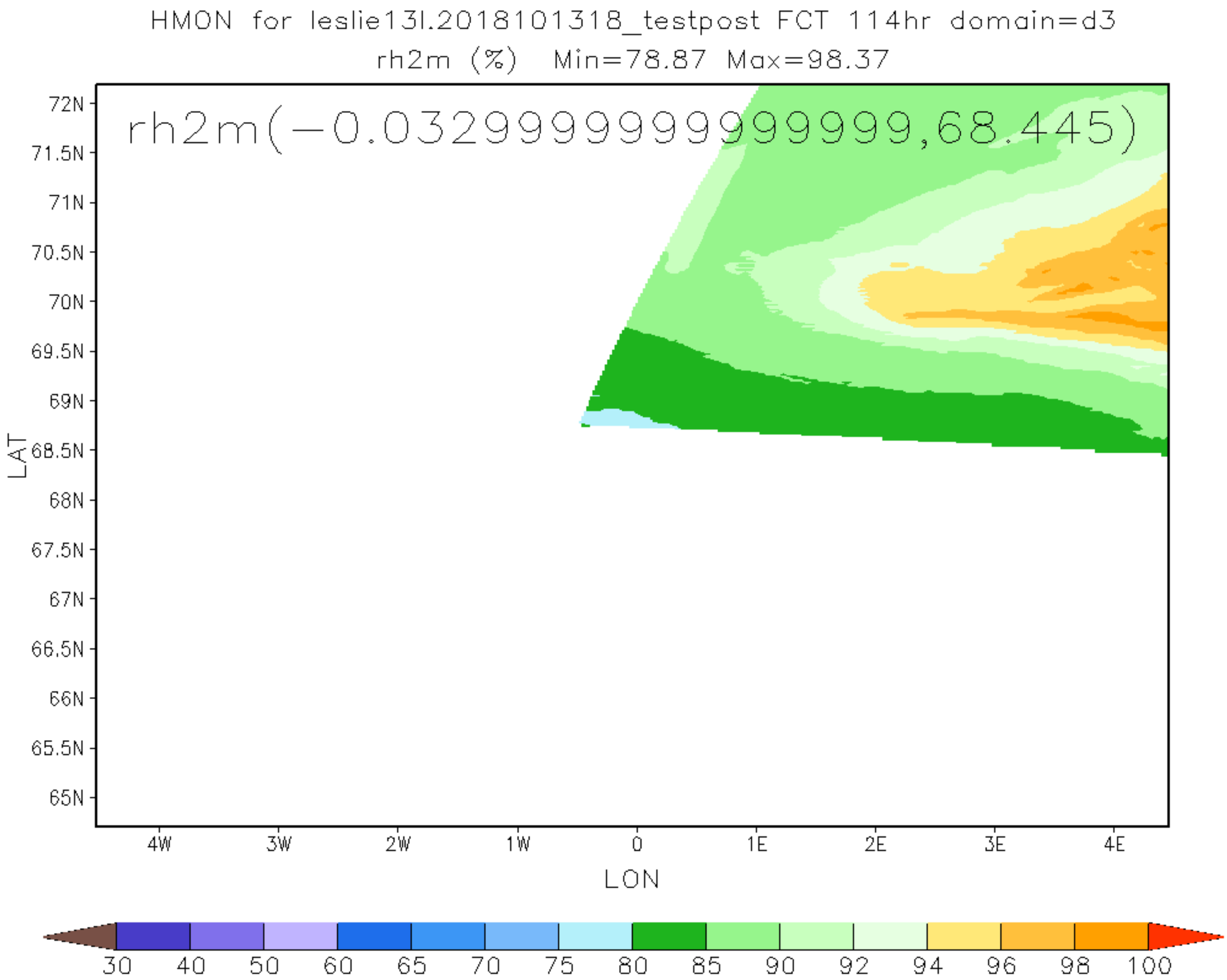
HMON for leslie13l.2018101318_testpost FCT 114hr domain=d3
rh2m (%) Min=78.87 Max=98.37
rh2m(-0.0329999999999999,68.445)
72N
71.5N
71N
70.5N
70N
69.5N
69N
68.5N
68N
67.5N
67N
66.5N
66N
65.5N
65N
LAT
4W
3W
2W
1W
0
1E
2E
3E
4E
LON
30
40
50
60
65
70
75
80
85
90
92
94
96
98
100

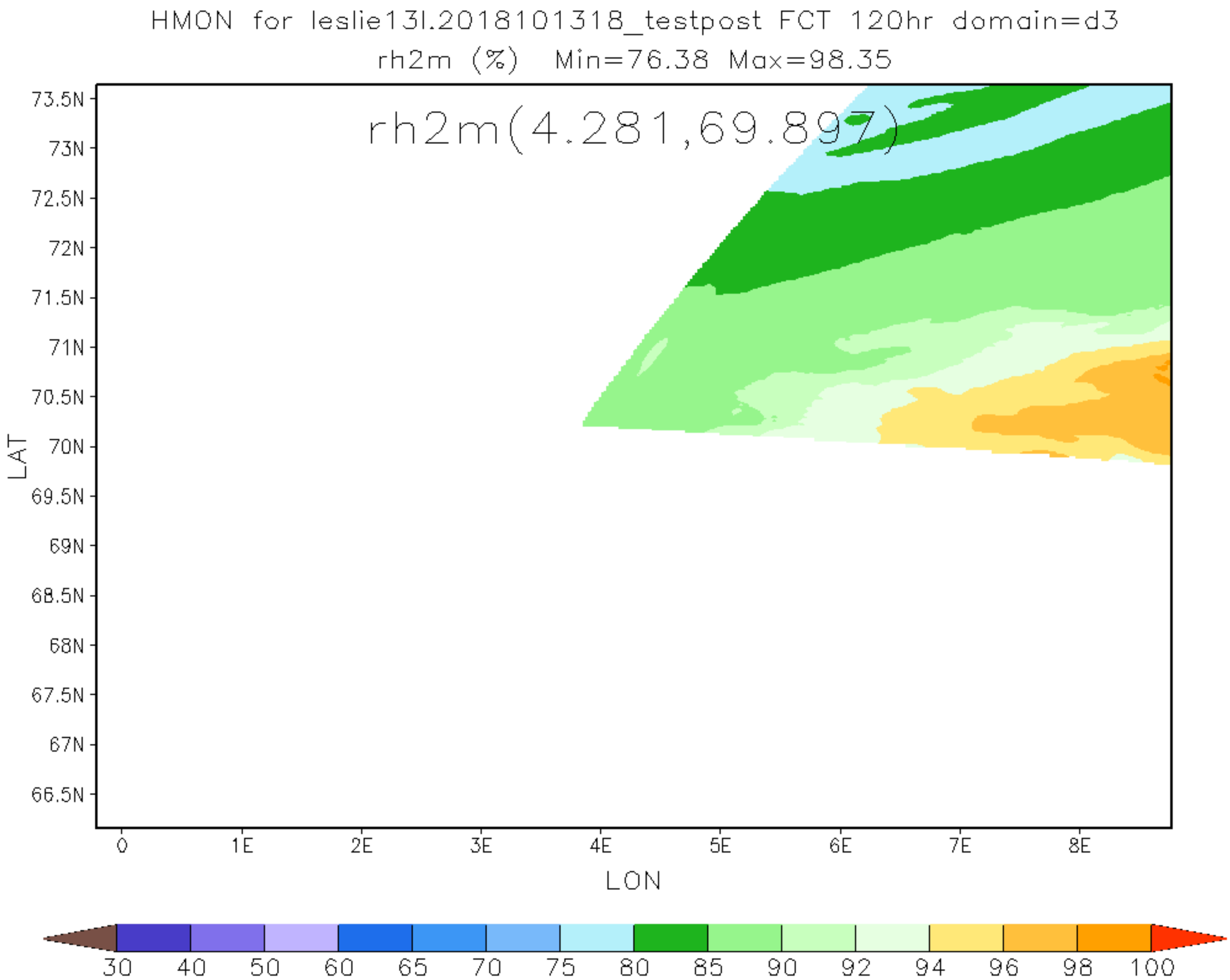
HMON for leslie13l.2018101318_testpost FCT 120hr domain=d3
rh2m (%) Min=76.38 Max=98.35
rh2m(4.281,69.897)
73.5N
73N
72.5N
72N
71.5N
71N
70.5N
70N
69.5N
69N
68.5N
68N
67.5N
67N
66.5N
LAT
0
1E
2E
3E
4E
5E
6E
7E
8E
LON
30
40
50
60
65
70
75
80
85
90
92
94
96
98
100

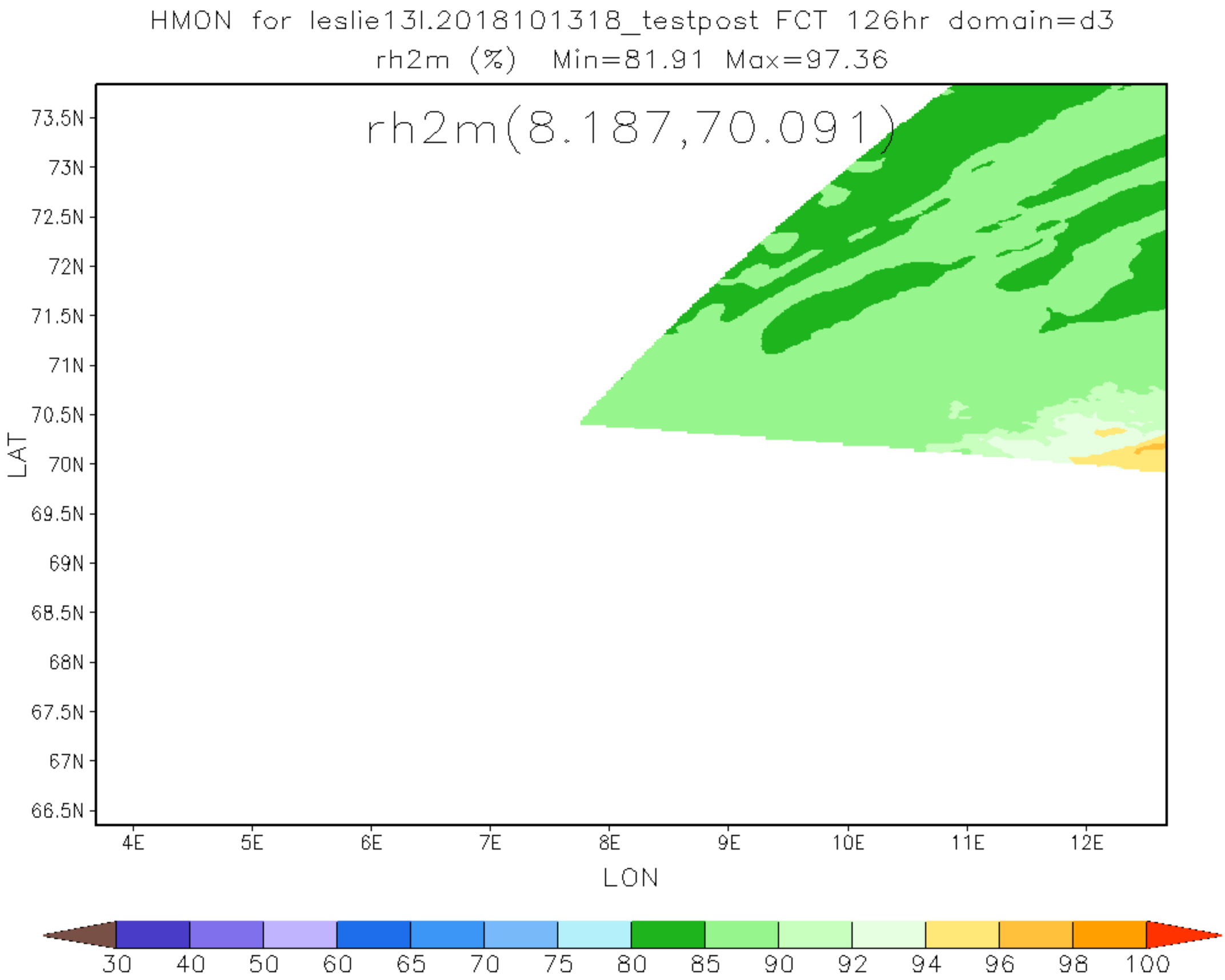
HMON for leslie13l.2018101318_testpost FCT 126hr domain=d3
rh2m (%) Min=81.91 Max=97.36
rh2m(8.187,70.091)
73.5N
73N
72.5N
72N
71.5N
71N
70.5N
70N
69.5N
69N
68.5N
68N
67.5N
67N
66.5N
LAT
4E
5E
6E
7E
8E
9E
10E
11E
12E
LON
30
40
50
60
65
70
75
80
85
90
92
94
96
98
100