HMON for leslie13l.2018101318_testpost FCT 00hr domain=d2
spfh2m kg/kg Min=0.006162 Max=0.013862

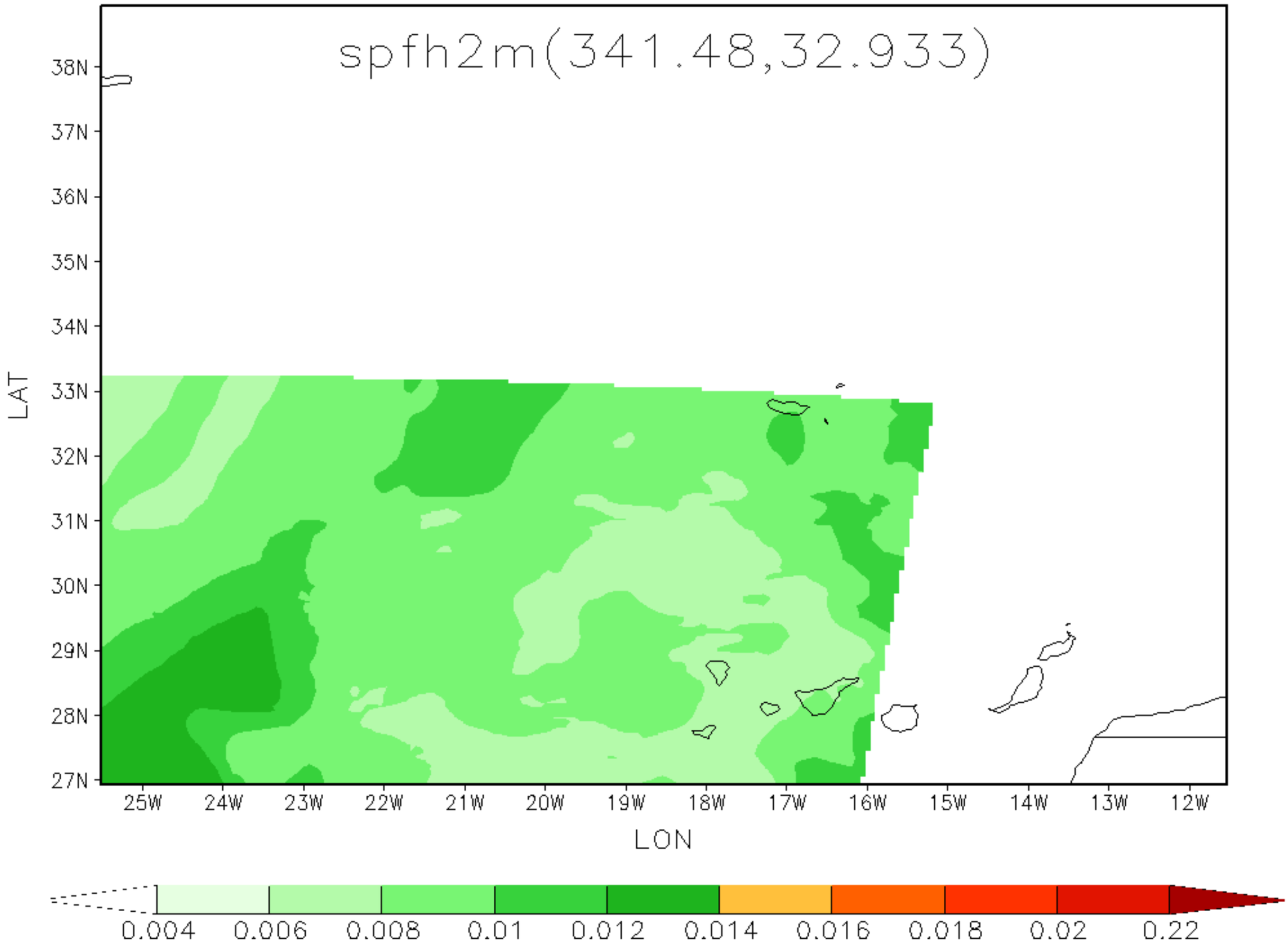

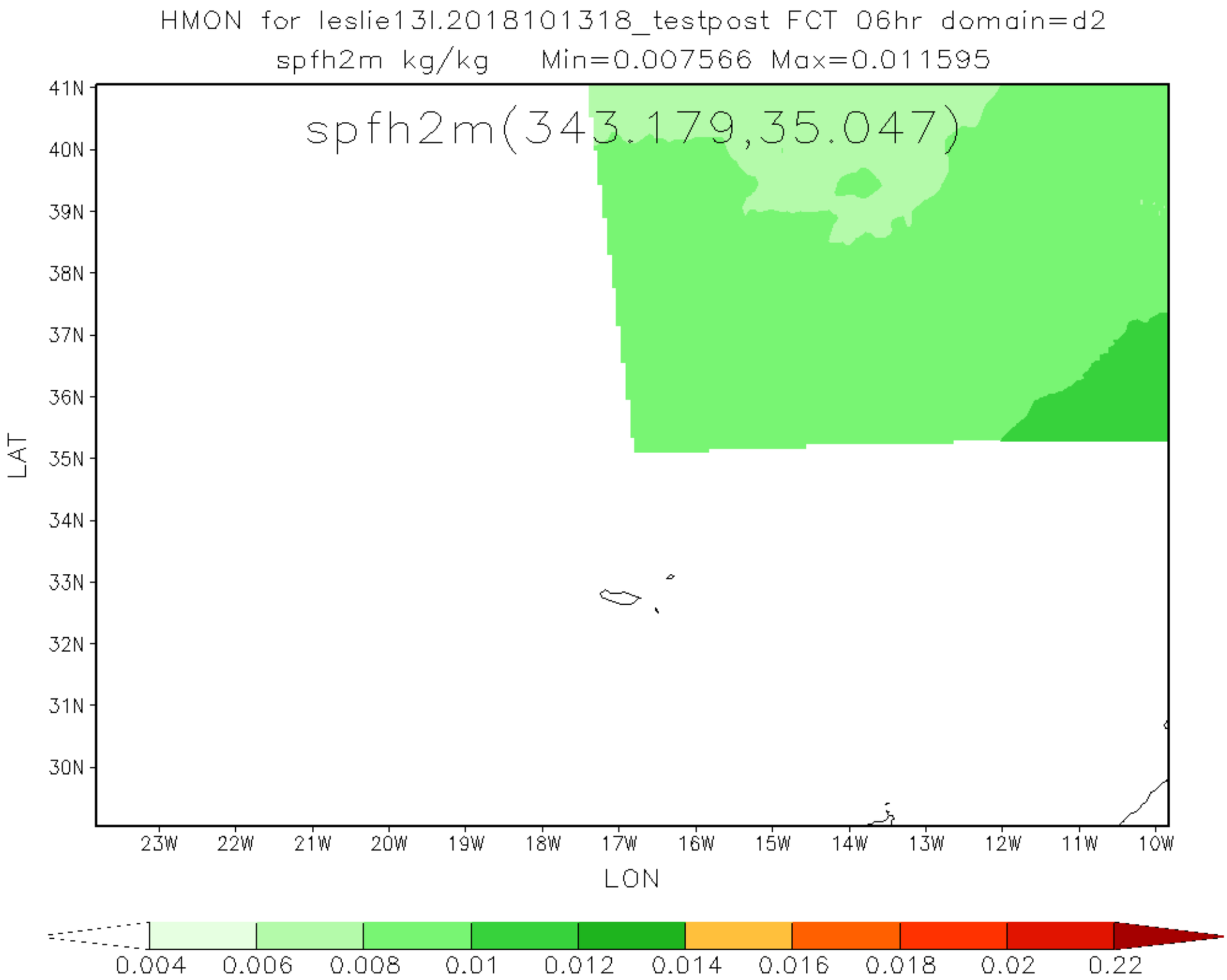
HMON for leslie13l.2018101318_testpost FCT 06hr domain=d2
spfh2m kg/kg Min=0.007566 Max=0.011595
spfh2m(343.179,35.047)
41N
40N
39N
38N
37N
36N
35N
34N
33N
32N
31N
30N
LAT
23W
22W
21W
20W
19W
18W
17W
16W
15W
14W
13W
12W
11W
10W
LON
0.004
0.006
0.008
0.01
0.012
0.014
0.016
0.018
0.02
0.22

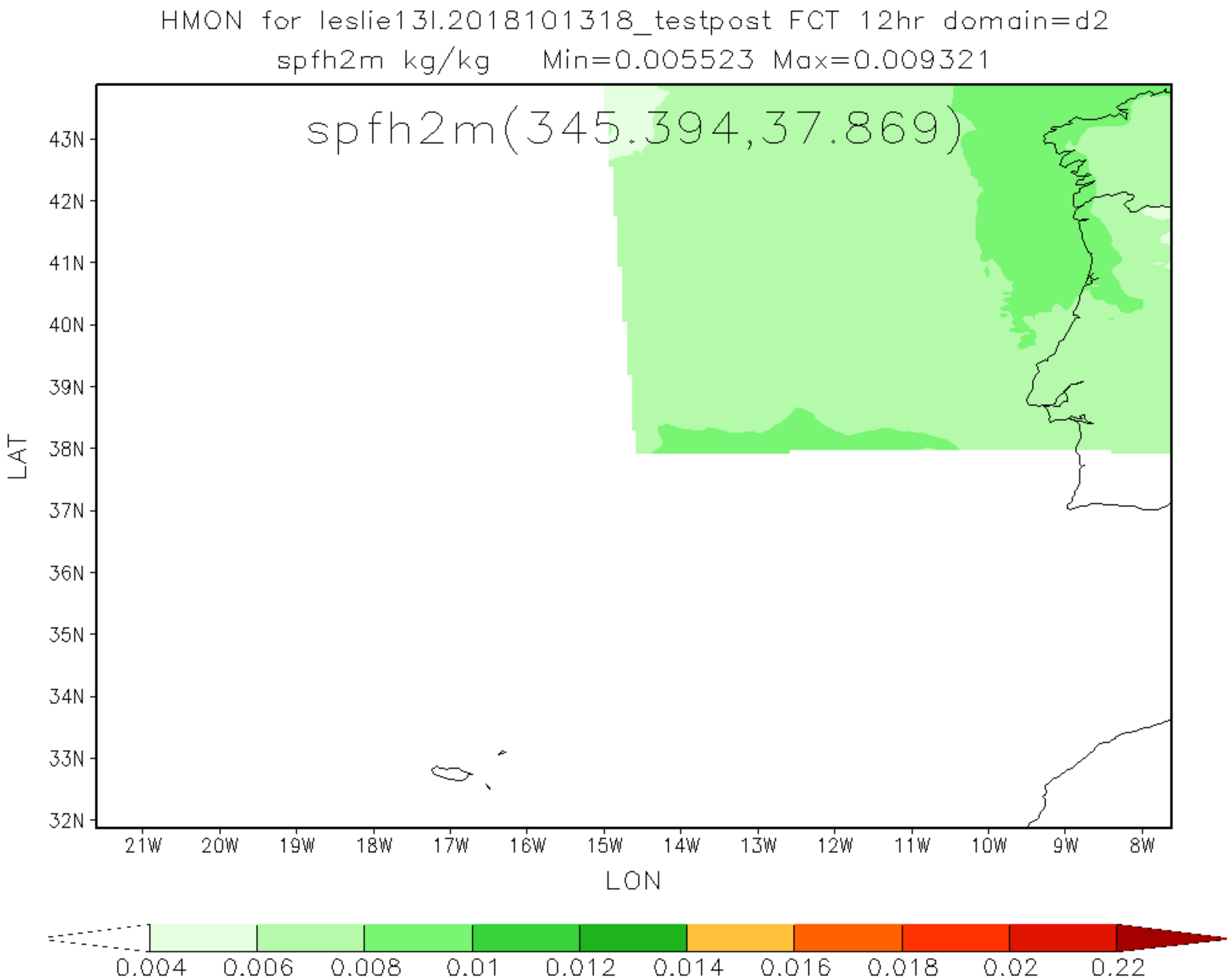
HMON for leslie13l.2018101318_testpost FCT 12hr domain=d2
spfh2m kg/kg Min=0.005523 Max=0.009321
spfh2m(345.394,37.869)
43N
42N
41N
40N
39N
38N
37N
36N
35N
34N
33N
32N
LAT
21W
20W
19W
18W
17W
16W
15W
14W
13W
12W
11W
10W
9W
8W
LON
0.004
0.006
0.008
0.01
0.012
0.014
0.016
0.018
0.02
0.22

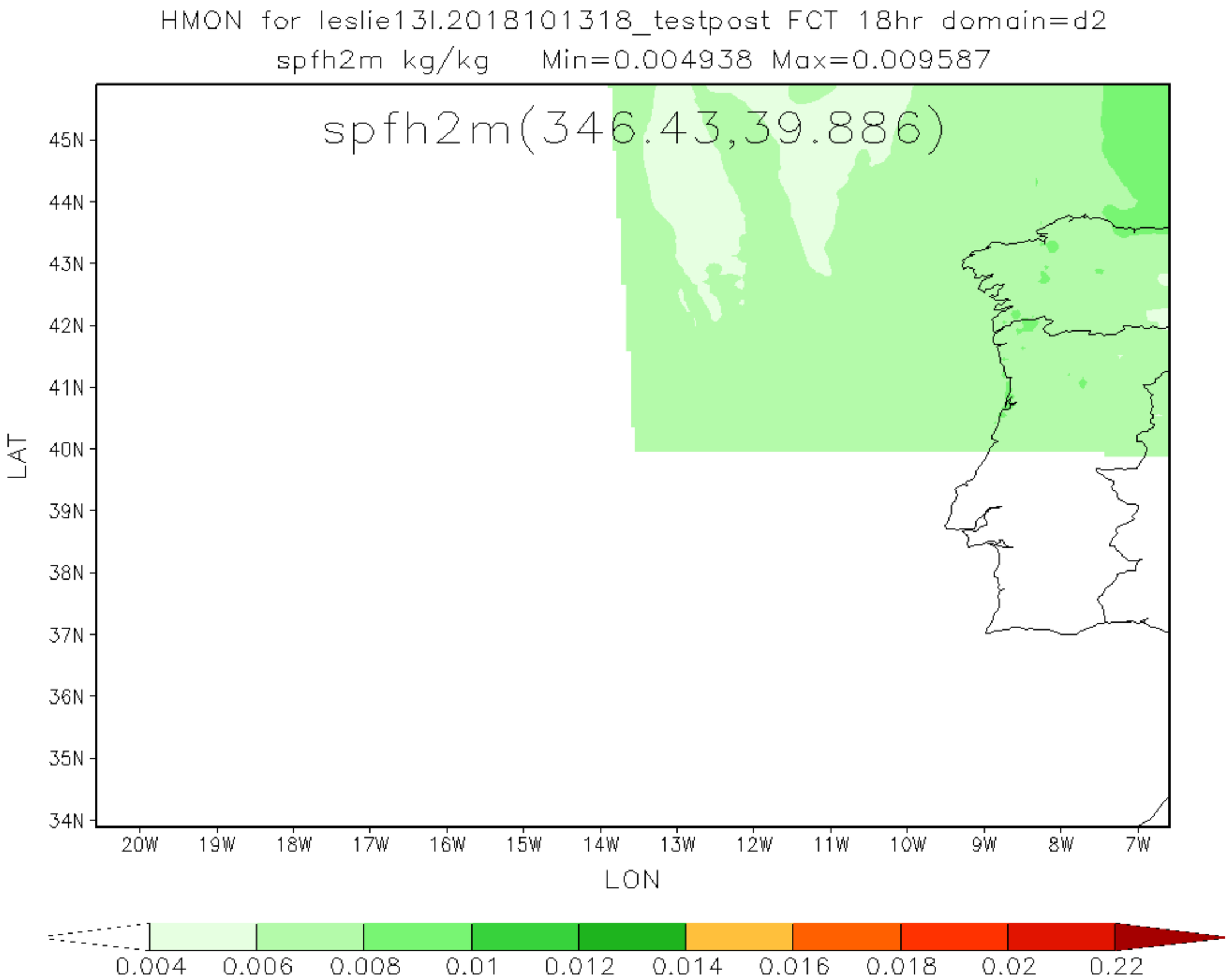
HMON for leslie13l.2018101318_testpost FCT 18hr domain=d2
spfh2m kg/kg Min=0.004938 Max=0.009587
spfh2m(346.43,39.886)
45N
44N
43N
42N
41N
40N
39N
38N
37N
36N
35N
34N
LAT
20W
19W
18W
17W
16W
15W
14W
13W
12W
11W
10W
9W
8W
7W
LON
0.004
0.006
0.008
0.01
0.012
0.014
0.016
0.018
0.02
0.22

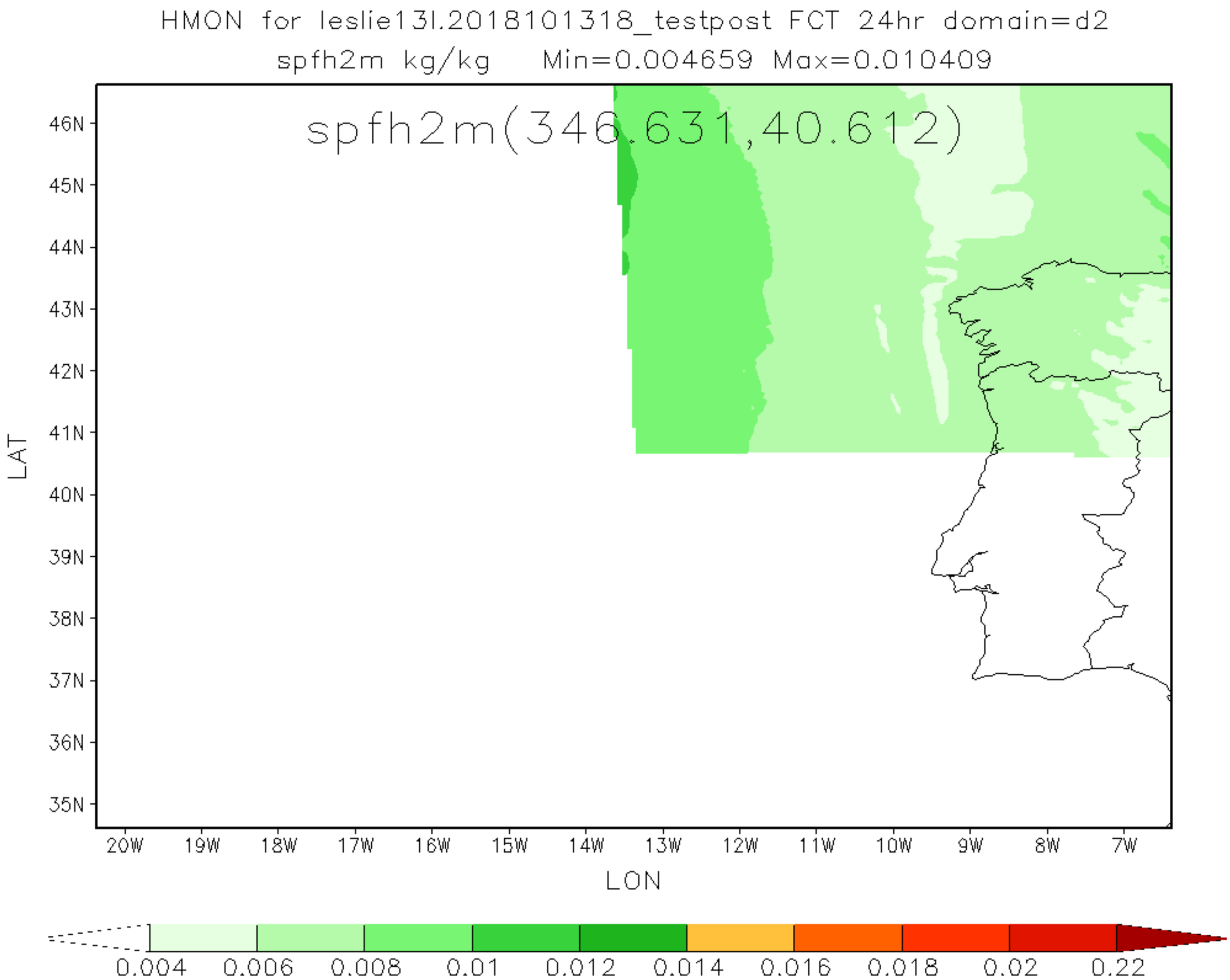
HMON for leslie13l.2018101318_testpost FCT 24hr domain=d2
spfh2m kg/kg Min=0.004659 Max=0.010409
spfh2m(346.631,40.612)
46N
45N
44N
43N
42N
41N
40N
39N
38N
37N
36N
35N
LAT
20W
19W
18W
17W
16W
15W
14W
13W
12W
11W
10W
9W
8W
7W
LON
0.004
0.006
0.008
0.01
0.012
0.014
0.016
0.018
0.02
0.22

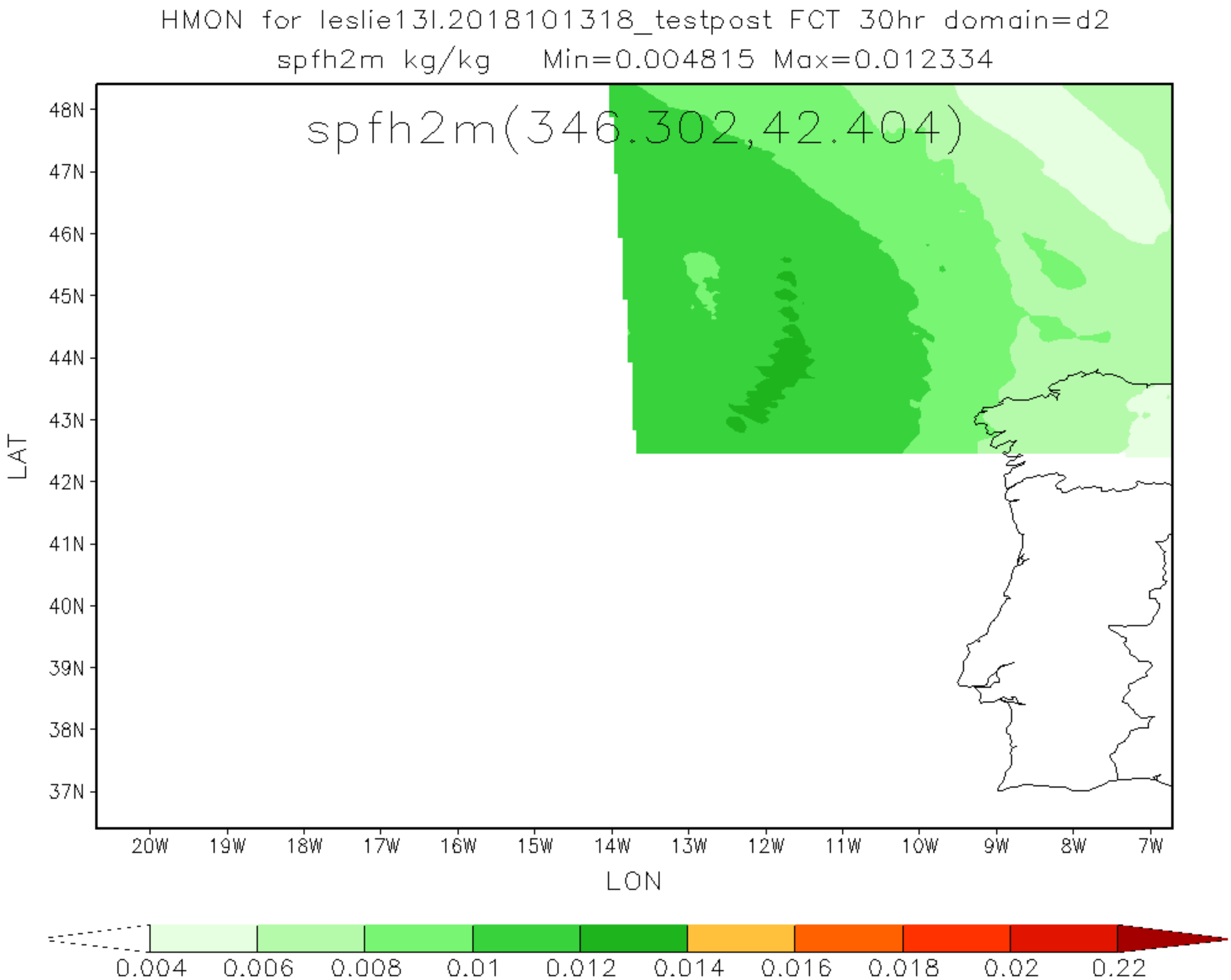
HMON for leslie13l.2018101318_testpost FCT 30hr domain=d2
spfh2m kg/kg Min=0.004815 Max=0.012334
spfh2m(346.302,42.404)
48N
47N
46N
45N
44N
43N
42N
41N
40N
39N
38N
37N
LAT
20W
19W
18W
17W
16W
15W
14W
13W
12W
11W
10W
9W
8W
7W
LON
0.004
0.006
0.008
0.01
0.012
0.014
0.016
0.018
0.02
0.22

HMON for leslie13l.2018101318_testpost FCT 36hr domain=d2
spfh2m kg/kg Min=0.005767 Max=0.011714

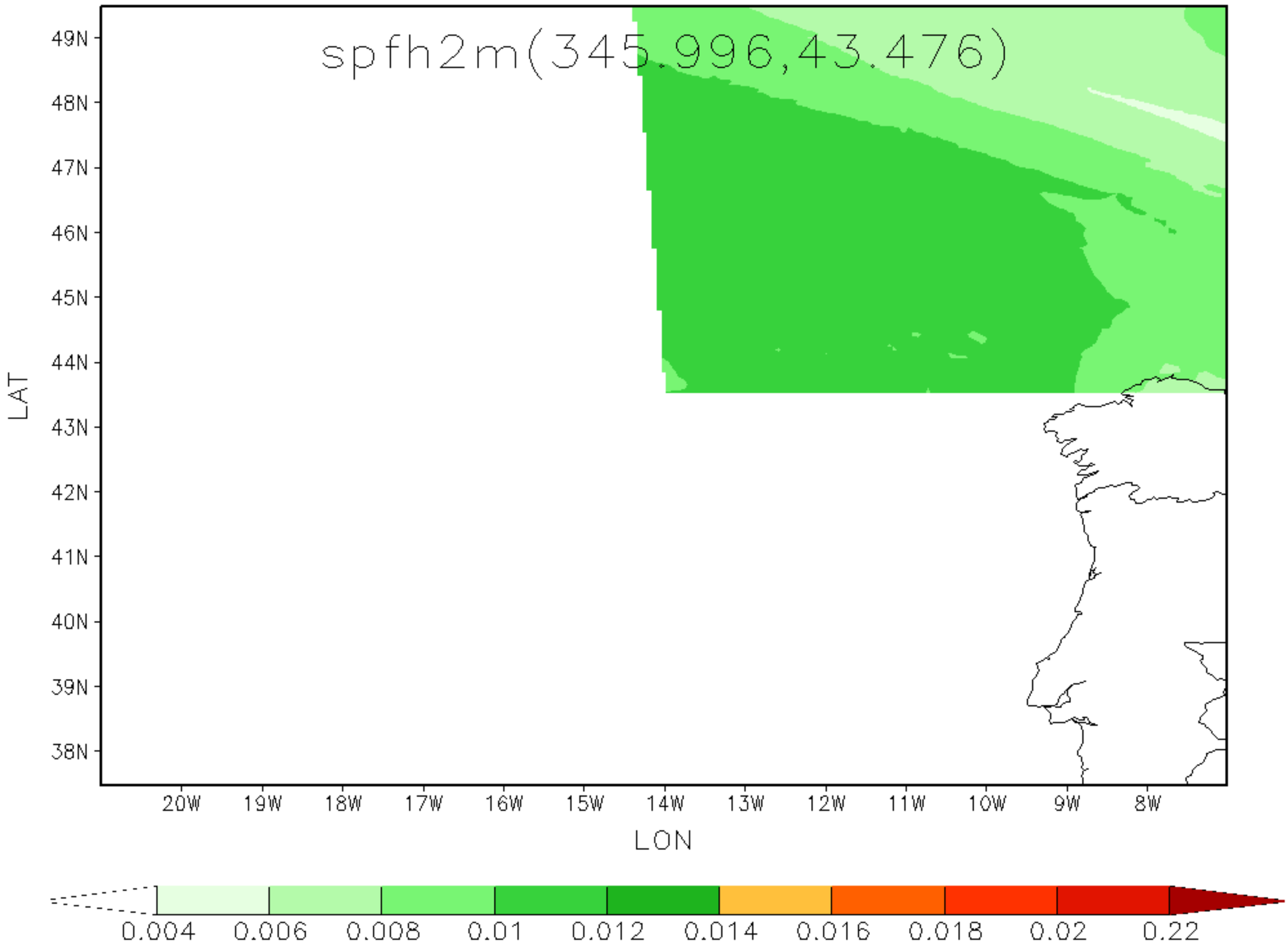

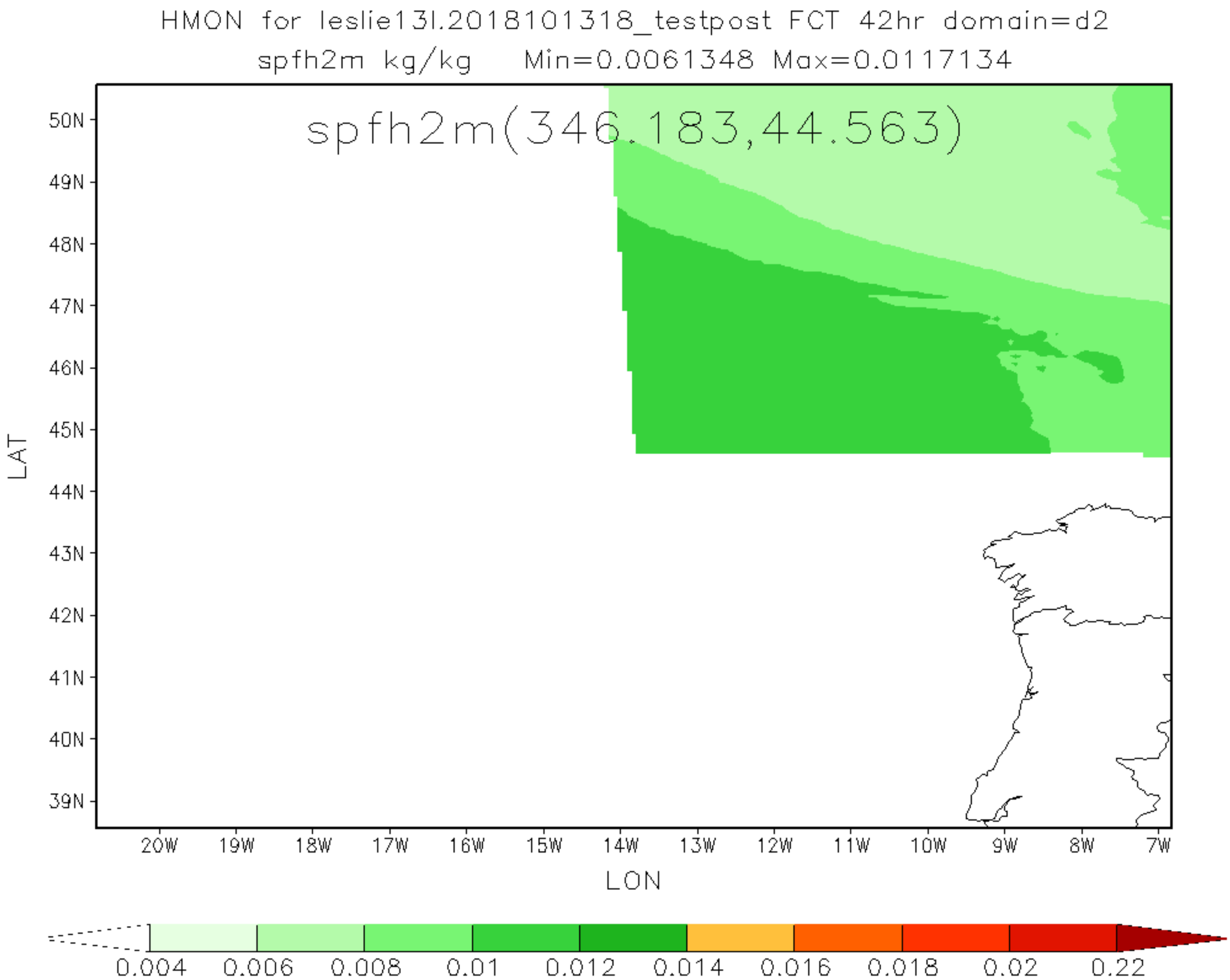
HMON for leslie13l.2018101318_testpost FCT 42hr domain=d2
spfh2m kg/kg Min=0.0061348 Max=0.0117134
spfh2m(346.183,44.563)
50N
49N
48N
47N
46N
45N
44N
43N
42N
41N
40N
39N
LAT
20W
19W
18W
17W
16W
15W
14W
13W
12W
11W
10W
9W
8W
7W
LON
0.004
0.006
0.008
0.01
0.012
0.014
0.016
0.018
0.02
0.22

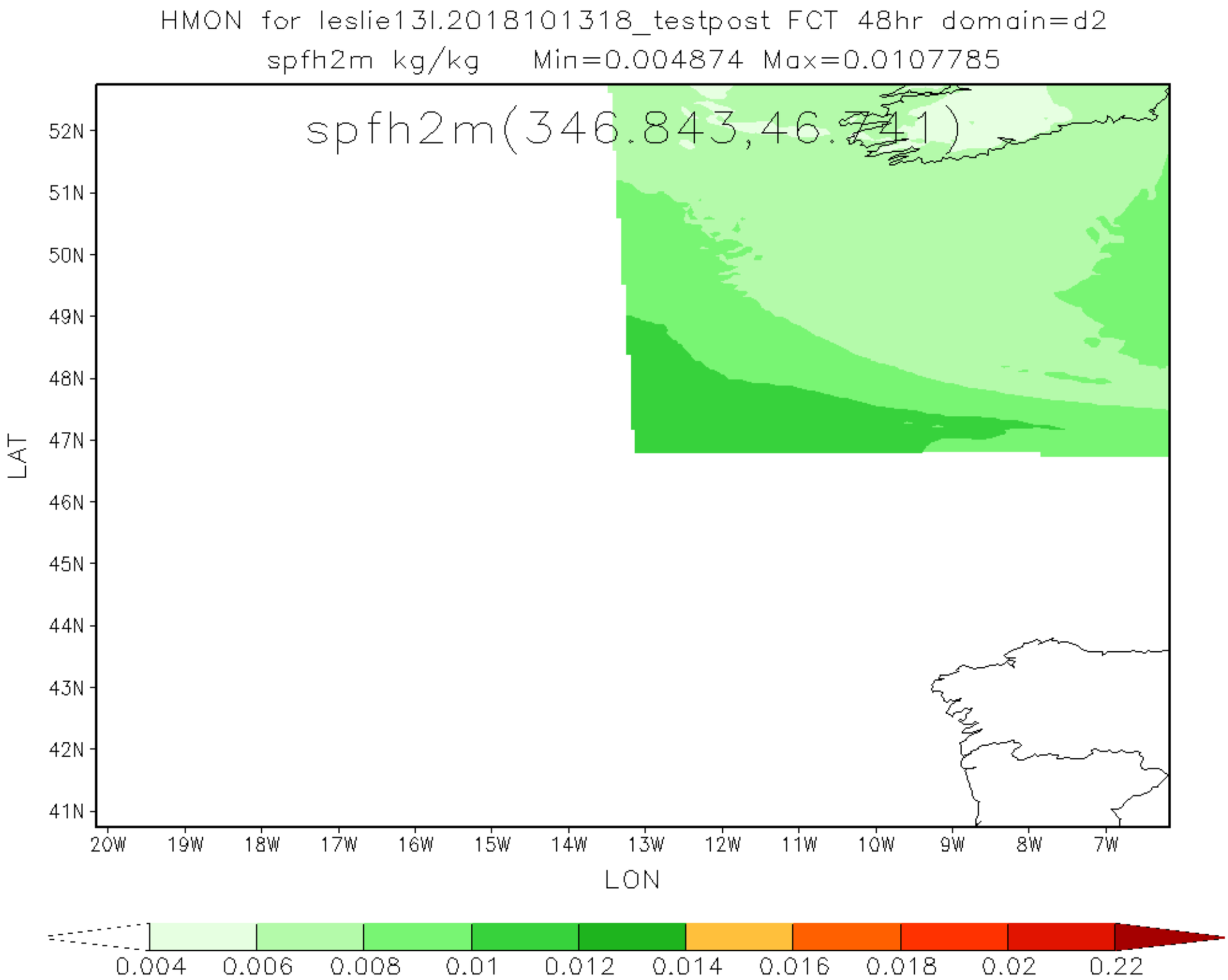
HMON for leslie13l.2018101318_testpost FCT 48hr domain=d2
spfh2m kg/kg Min=0.004874 Max=0.0107785
spfh2m(346.843,46.741)
52N
51N
50N
49N
48N
47N
46N
45N
44N
43N
42N
41N
LAT
20W
19W
18W
17W
16W
15W
14W
13W
12W
11W
10W
9W
8W
7W
LON
0.004
0.006
0.008
0.01
0.012
0.014
0.016
0.018
0.02
0.22

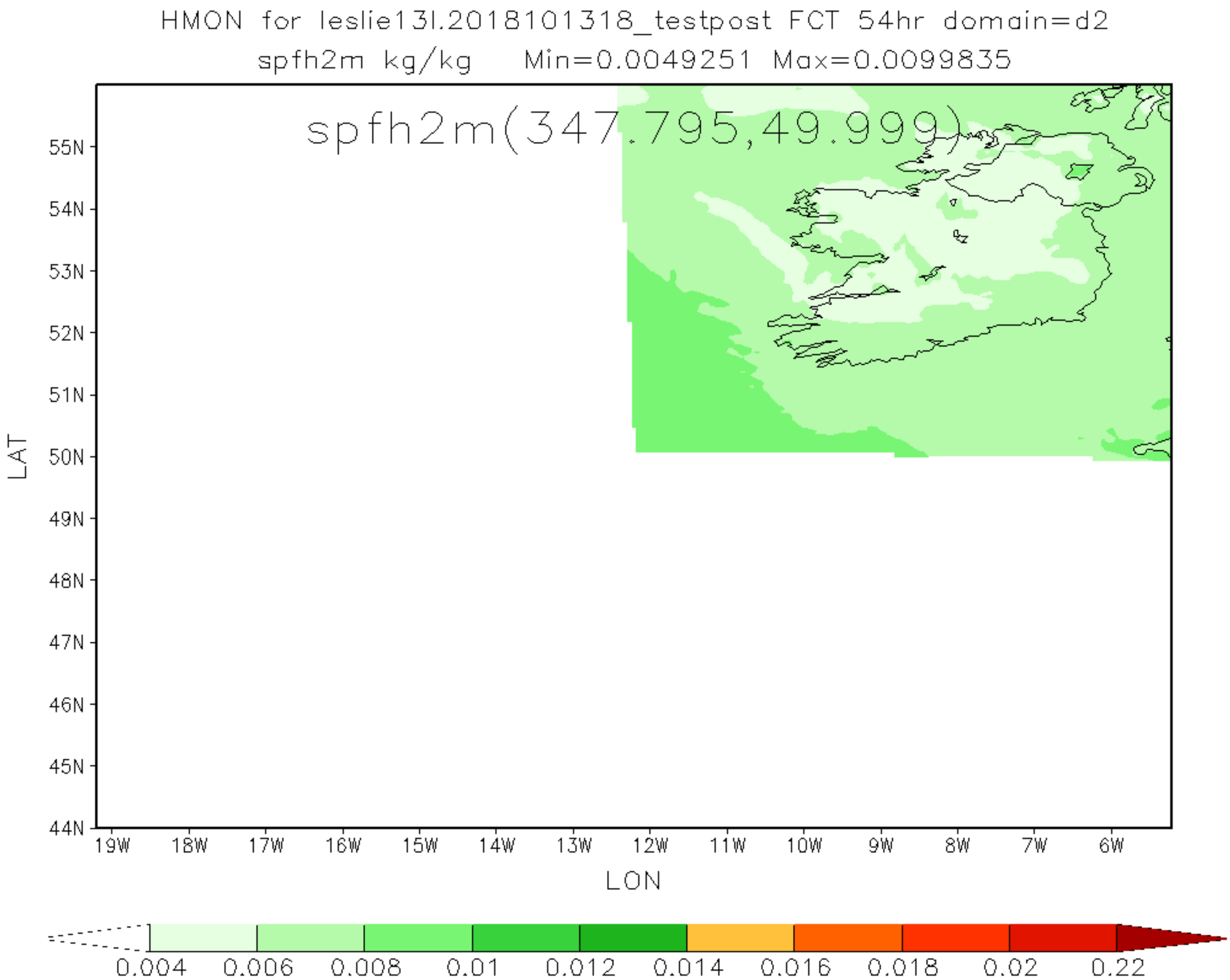
HMON for leslie13l.2018101318_testpost FCT 54hr domain=d2
spfh2m kg/kg Min=0.0049251 Max=0.0099835
spfh2m(347.795,49.999)
55N
54N
53N
52N
51N
50N
49N
48N
47N
46N
45N
44N
LAT
19W
18W
17W
16W
15W
14W
13W
12W
11W
10W
9W
8W
7W
6W
LON
0.004
0.006
0.008
0.01
0.012
0.014
0.016
0.018
0.02
0.22

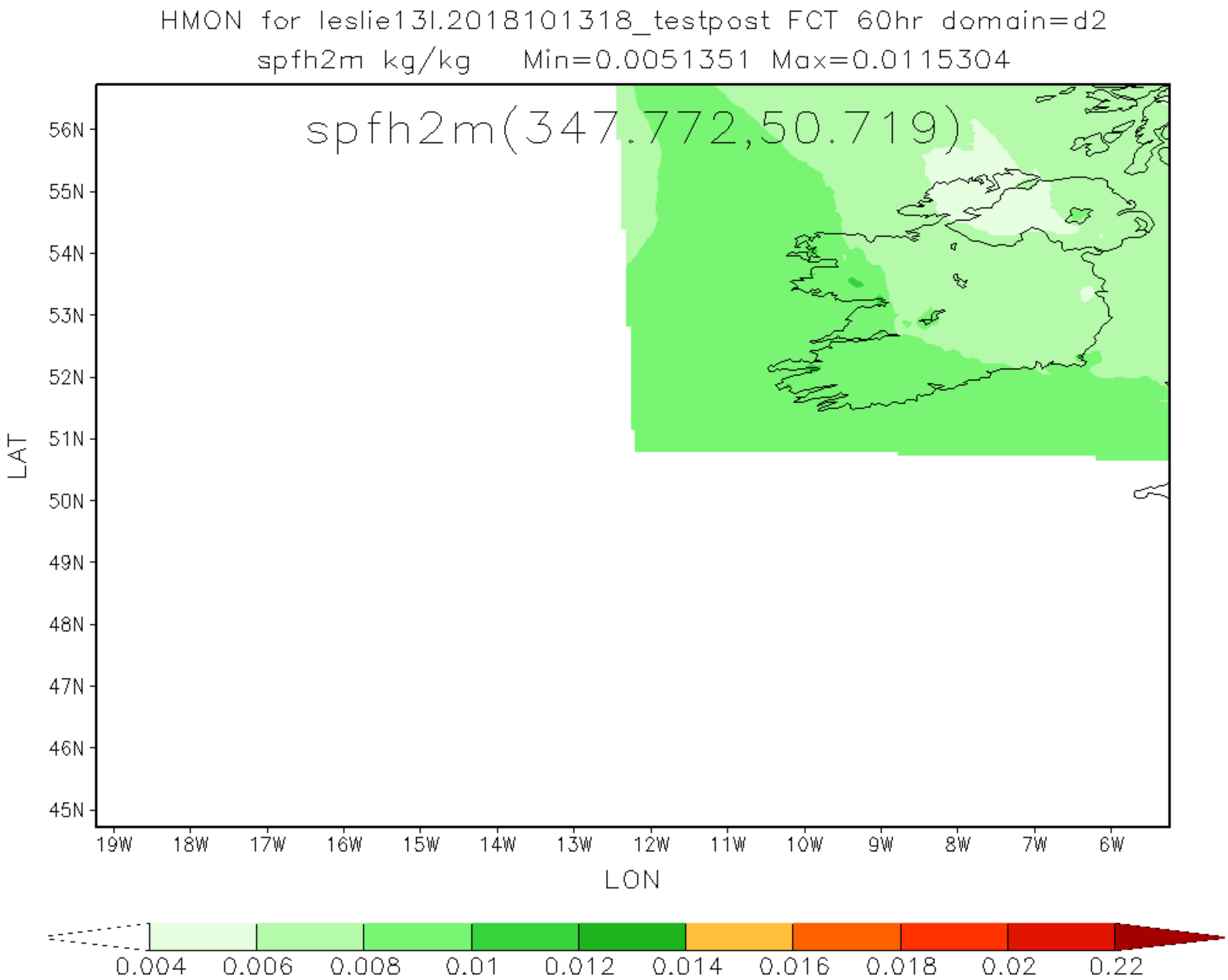
HMON for leslie13l.2018101318_testpost FCT 60hr domain=d2
spfh2m kg/kg Min=0.0051351 Max=0.0115304
spfh2m(347.772,50.719)
56N
55N
54N
53N
52N
51N
50N
49N
48N
47N
46N
45N
LAT
19W
18W
17W
16W
15W
14W
13W
12W
11W
10W
9W
8W
7W
6W
LON
0.004
0.006
0.008
0.01
0.012
0.014
0.016
0.018
0.02
0.22

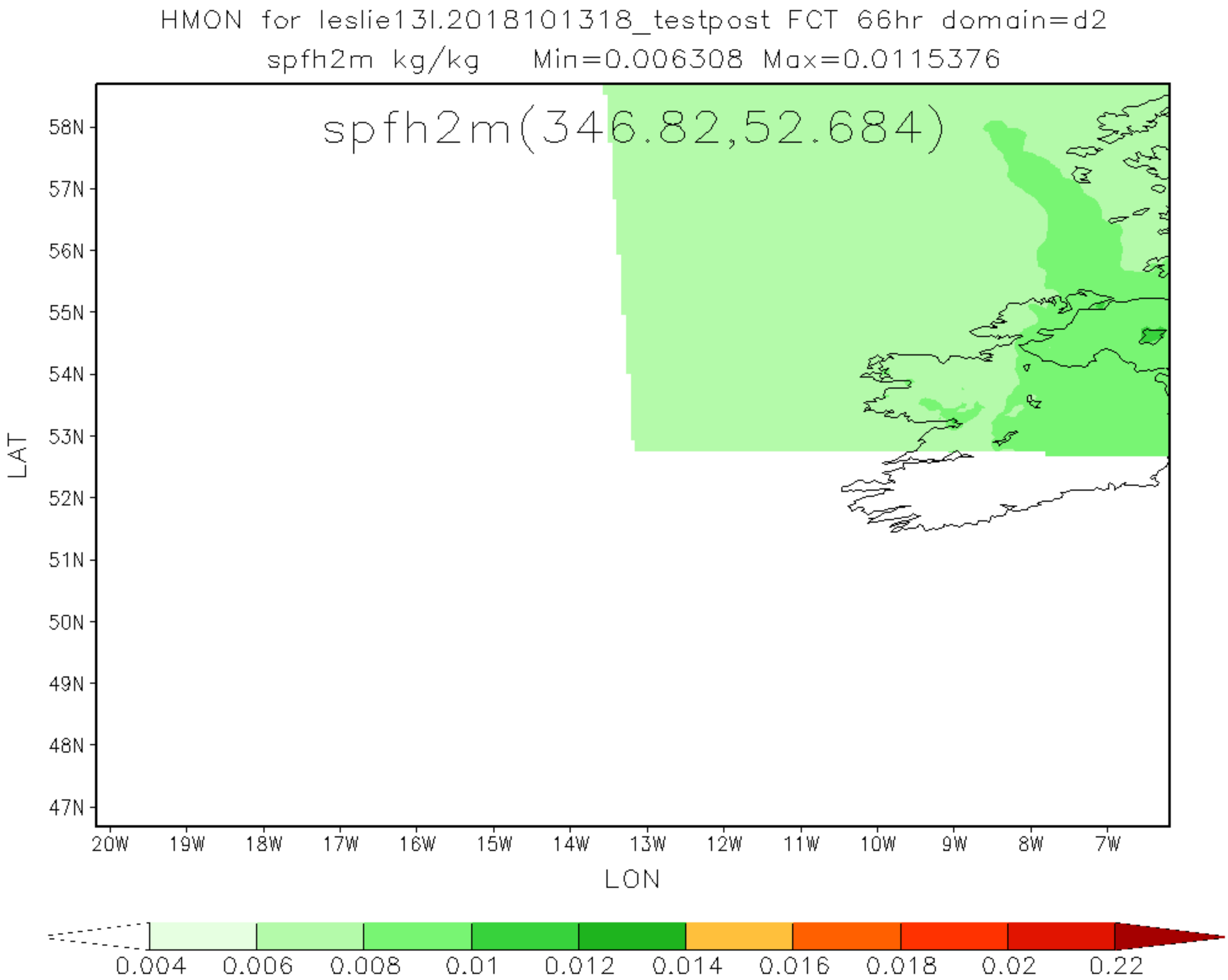
HMON for leslie13l.2018101318_testpost FCT 66hr domain=d2
spfh2m kg/kg Min=0.006308 Max=0.0115376
spfh2m(346.82,52.684)
58N
57N
56N
55N
54N
53N
52N
51N
50N
49N
48N
47N
LAT
20W
19W
18W
17W
16W
15W
14W
13W
12W
11W
10W
9W
8W
7W
LON
0.004
0.006
0.008
0.01
0.012
0.014
0.016
0.018
0.02
0.22

HMON for leslie13l.2018101318_testpost FCT 72hr domain=d2
spfh2m kg/kg Min=0.0055764 Max=0.0093943

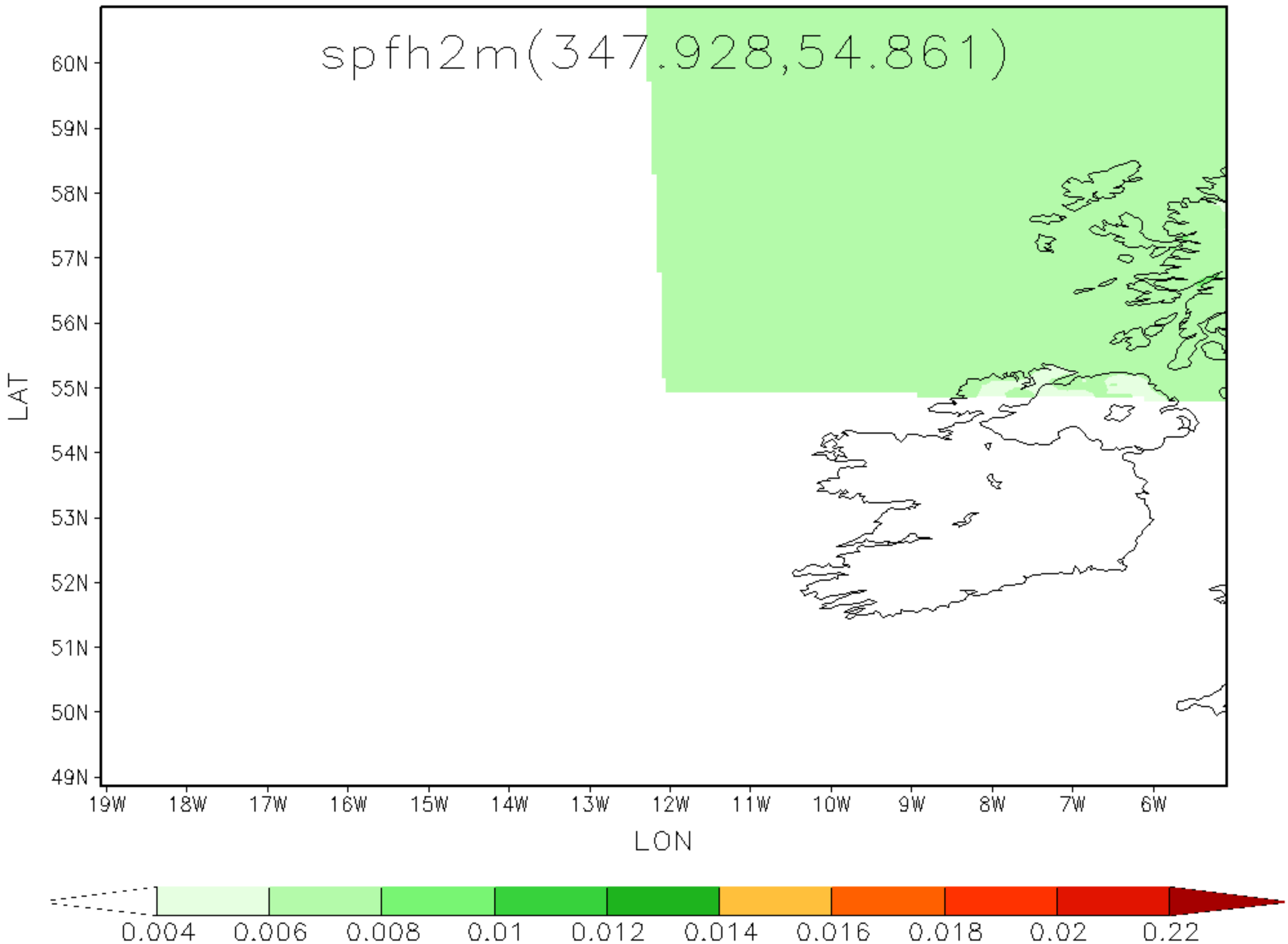

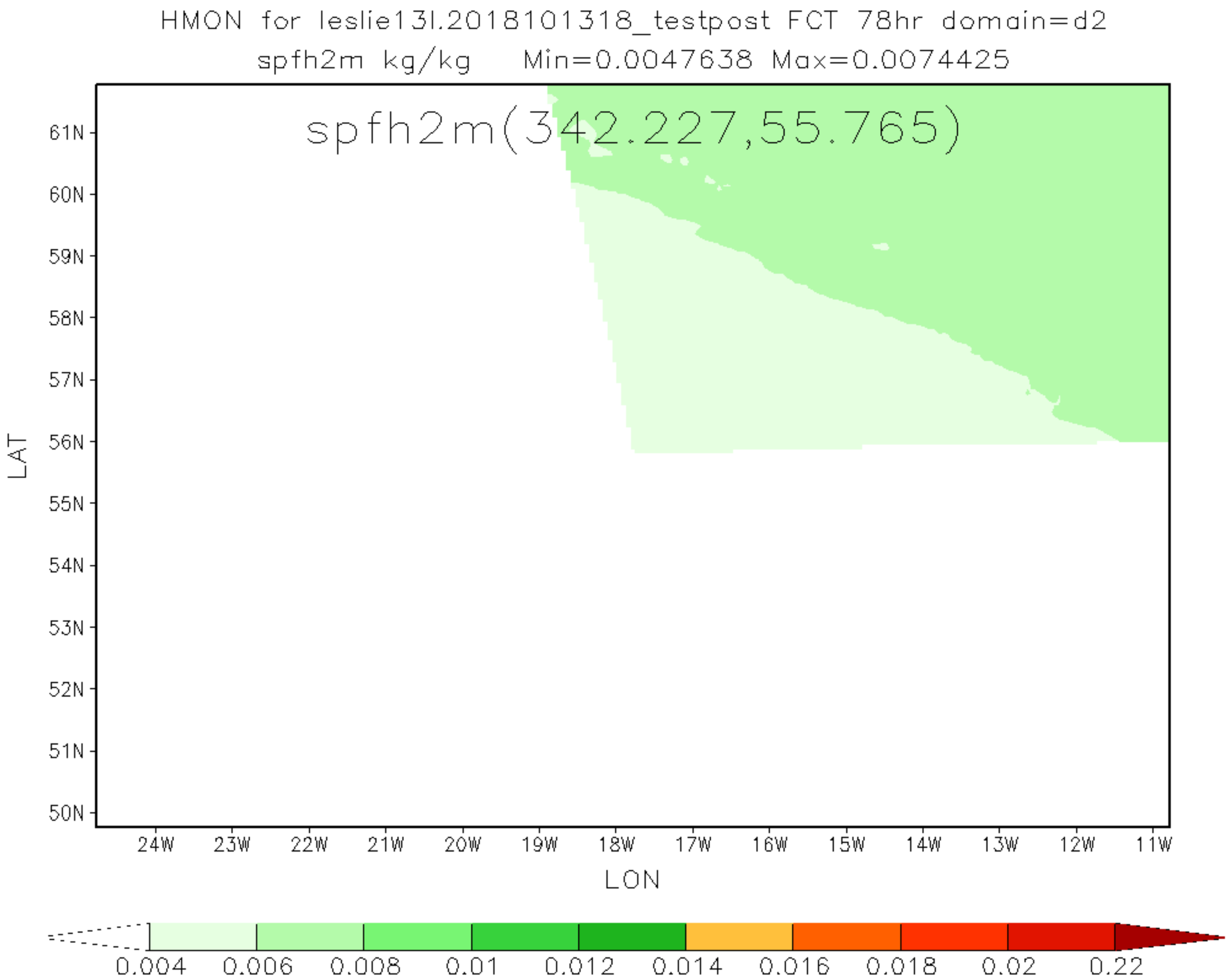
HMON for leslie13l.2018101318_testpost FCT 78hr domain=d2
spfh2m kg/kg Min=0.0047638 Max=0.0074425
spfh2m(342.227,55.765)
61N
60N
59N
58N
57N
56N
55N
54N
53N
52N
51N
50N
LAT
24W
23W
22W
21W
20W
19W
18W
17W
16W
15W
14W
13W
12W
11W
LON
0.004
0.006
0.008
0.01
0.012
0.014
0.016
0.018
0.02
0.22

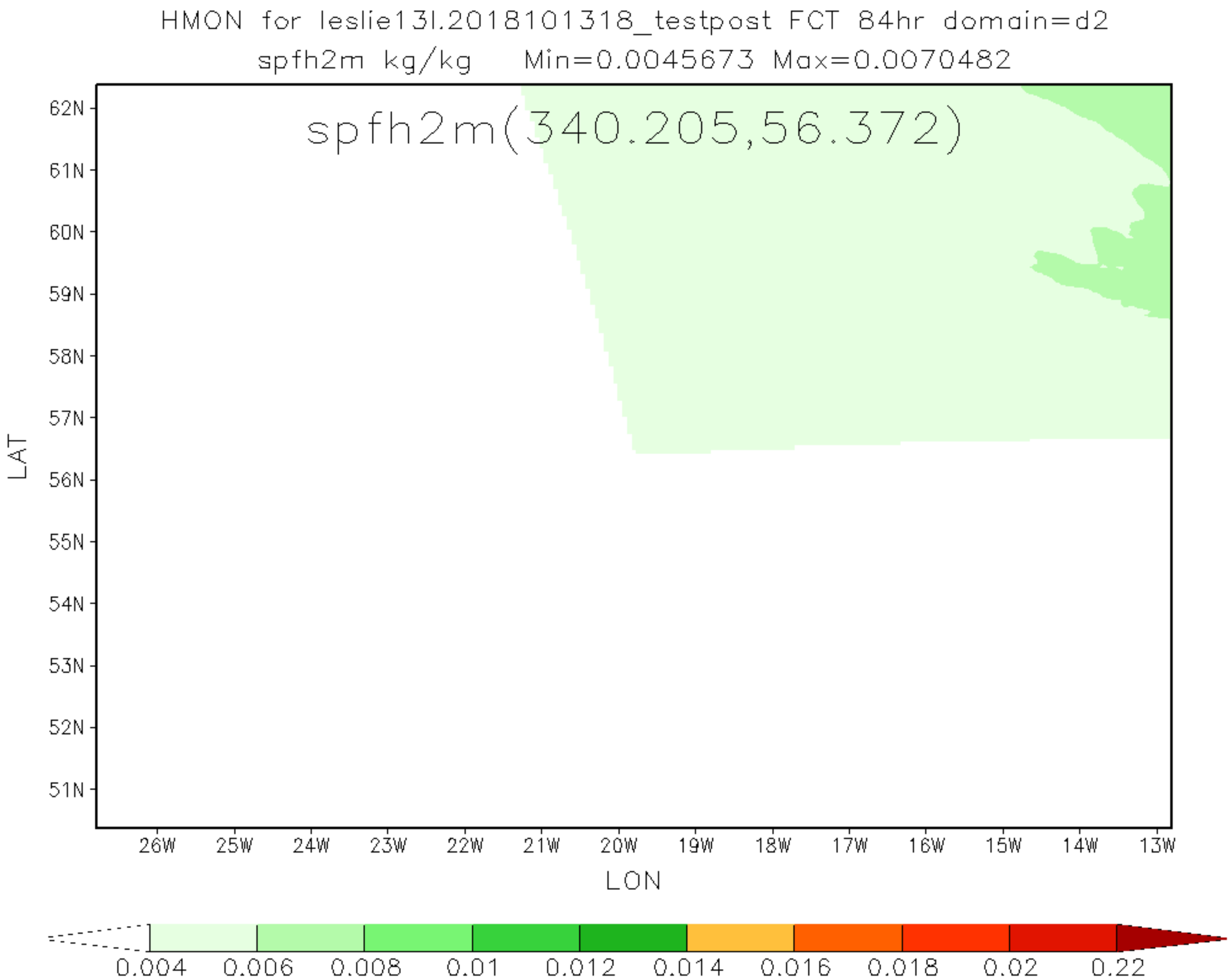
HMON for leslie13l.2018101318_testpost FCT 84hr domain=d2
spfh2m kg/kg Min=0.0045673 Max=0.0070482
spfh2m(340.205,56.372)
62N
61N
60N
59N
58N
57N
56N
55N
54N
53N
52N
51N
LAT
26W
25W
24W
23W
22W
21W
20W
19W
18W
17W
16W
15W
14W
13W
LON
0.004
0.006
0.008
0.01
0.012
0.014
0.016
0.018
0.02
0.22

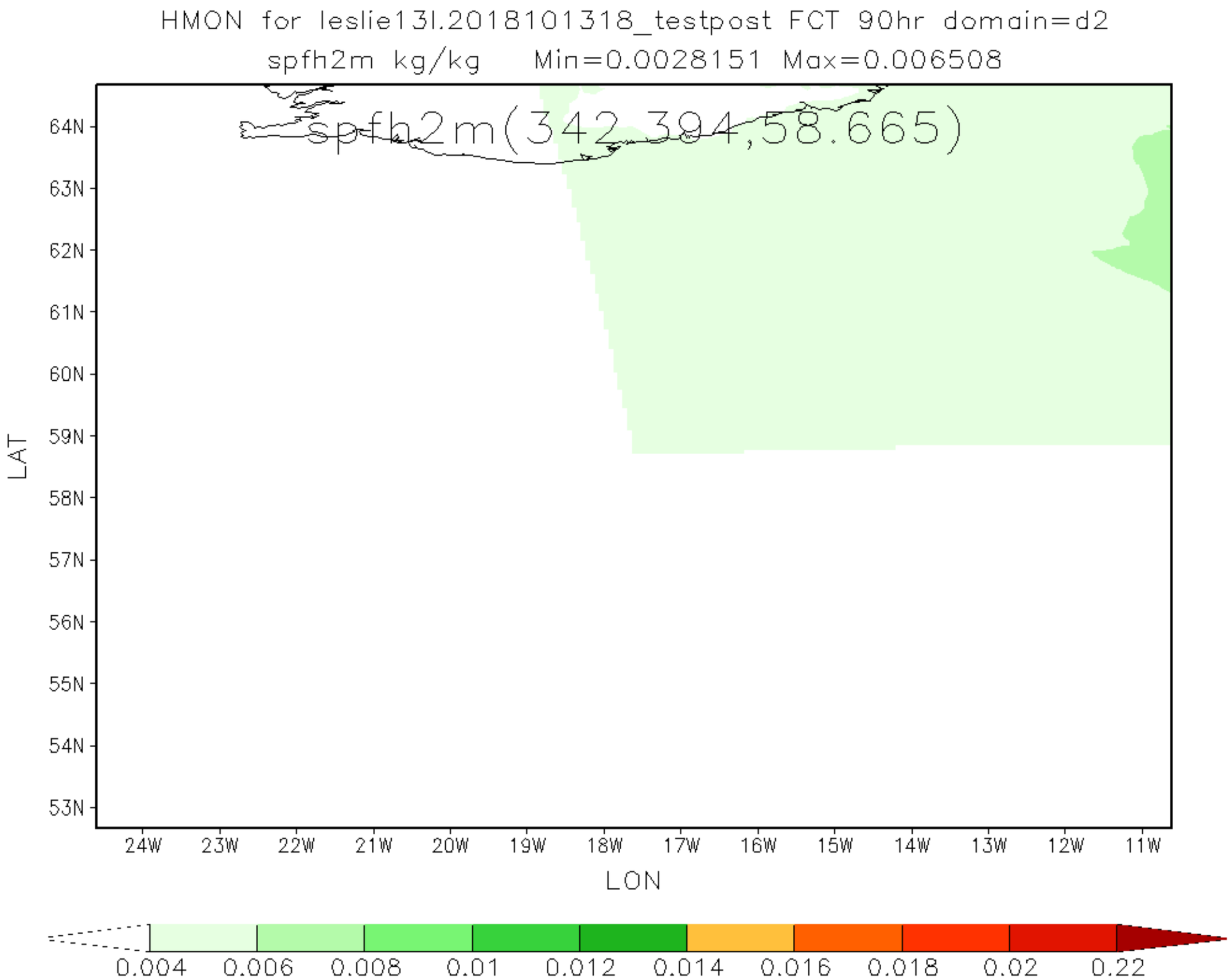
HMON for leslie13l.2018101318_testpost FCT 90hr domain=d2
spfh2m kg/kg Min=0.0028151 Max=0.006508
spfh2m(342,394,58.665)
64N
63N
62N
61N
60N
59N
58N
57N
56N
55N
54N
53N
LAT
24W
23W
22W
21W
20W
19W
18W
17W
16W
15W
14W
13W
12W
11W
LON
0.004
0.006
0.008
0.01
0.012
0.014
0.016
0.018
0.02
0.22

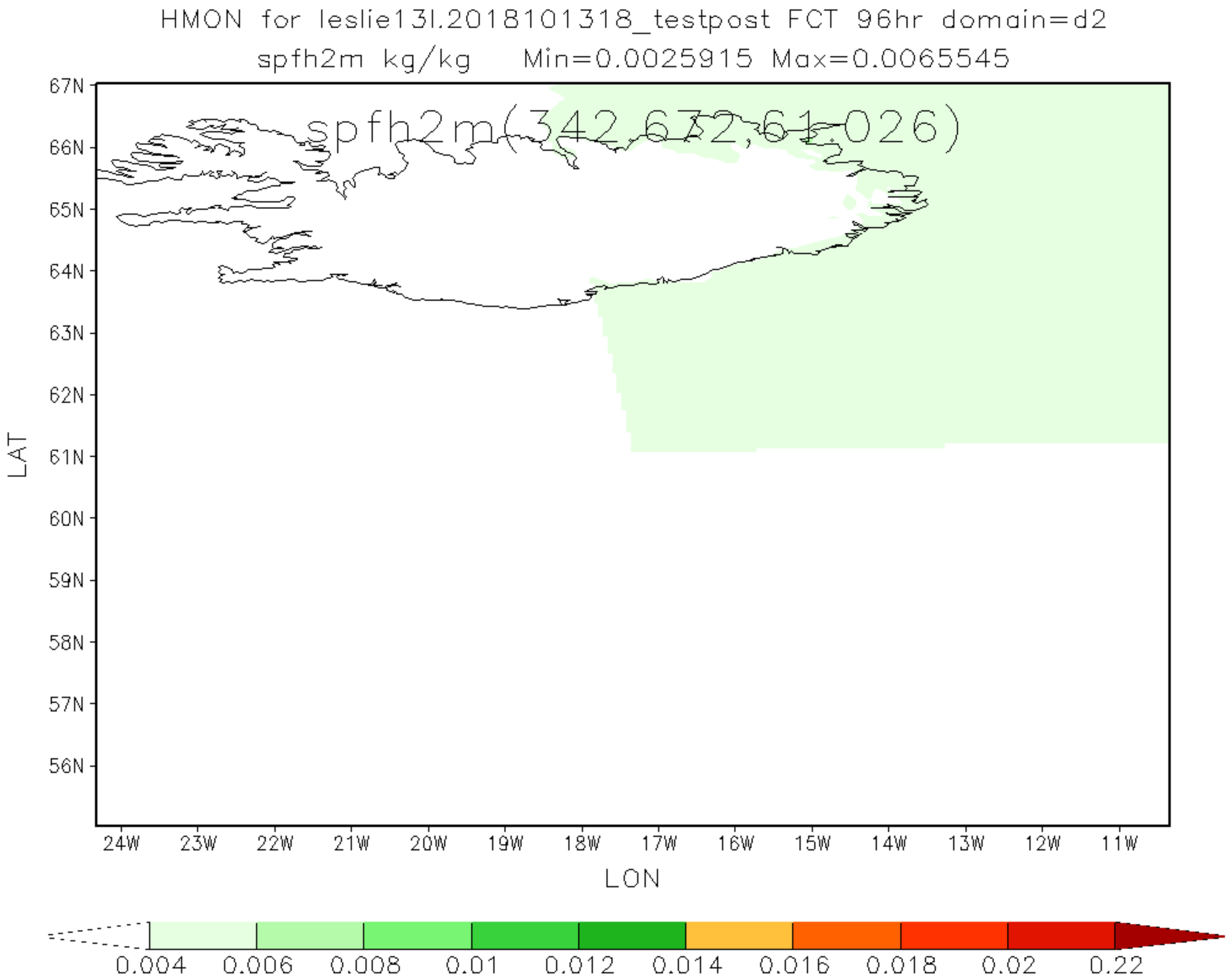
HMON for leslie13l.2018101318_testpost FCT 96hr domain=d2
spfh2m kg/kg Min=0.0025915 Max=0.0065545
spfh2m(342,672,61,026)
67N
66N
65N
64N
63N
62N
61N
60N
59N
58N
57N
56N
LAT
24W
23W
22W
21W
20W
19W
18W
17W
16W
15W
14W
13W
12W
11W
LON
0.004
0.006
0.008
0.01
0.012
0.014
0.016
0.018
0.02
0.22

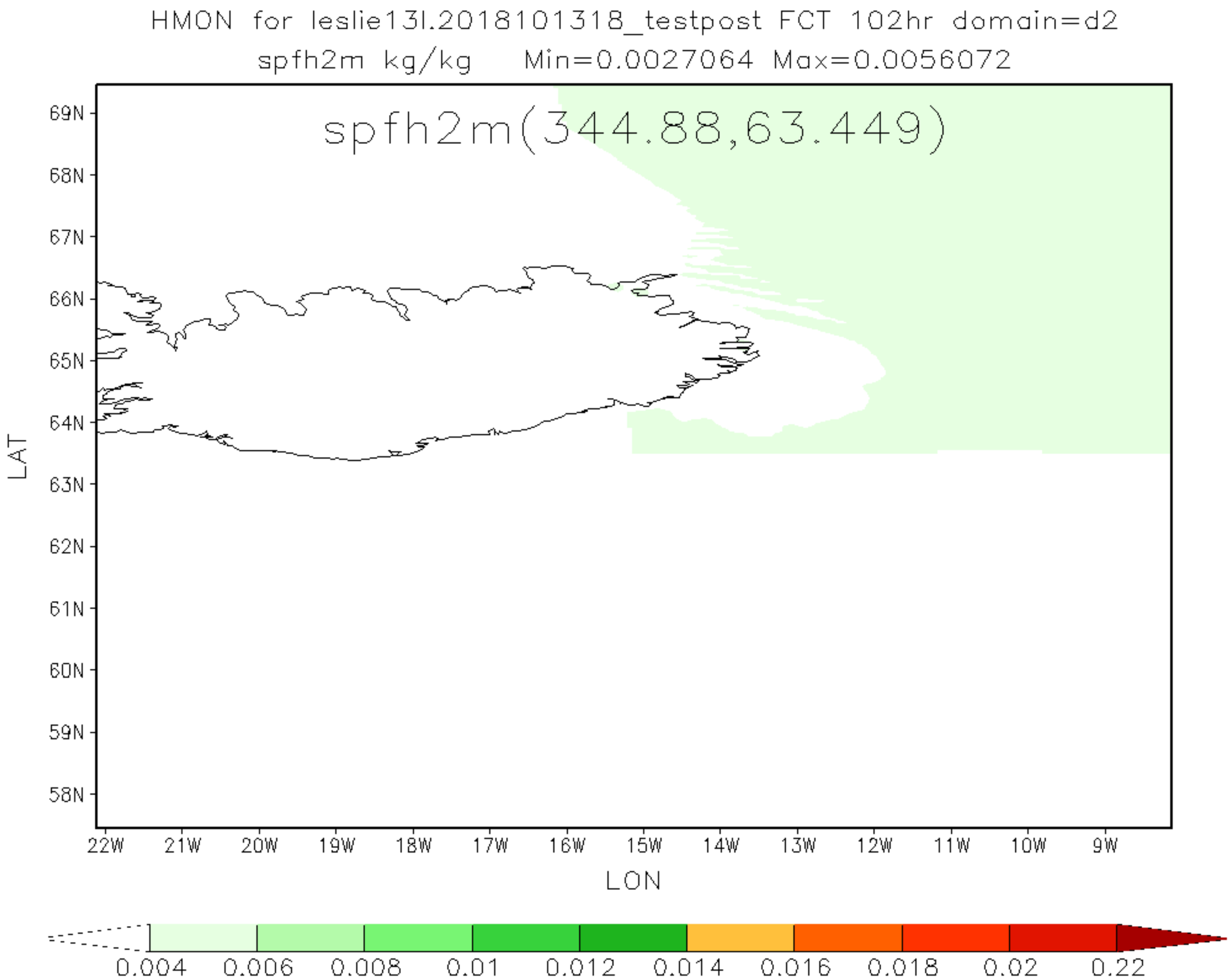
HMON for leslie13l.2018101318_testpost FCT 102hr domain=d2
spfh2m kg/kg Min=0.0027064 Max=0.0056072
spfh2m(344.88,63.449)
69N
68N
67N
66N
65N
64N
63N
62N
61N
60N
59N
58N
LAT
22W
21W
20W
19W
18W
17W
16W
15W
14W
13W
12W
11W
10W
9W
LON
0.004
0.006
0.008
0.01
0.012
0.014
0.016
0.018
0.02
0.22

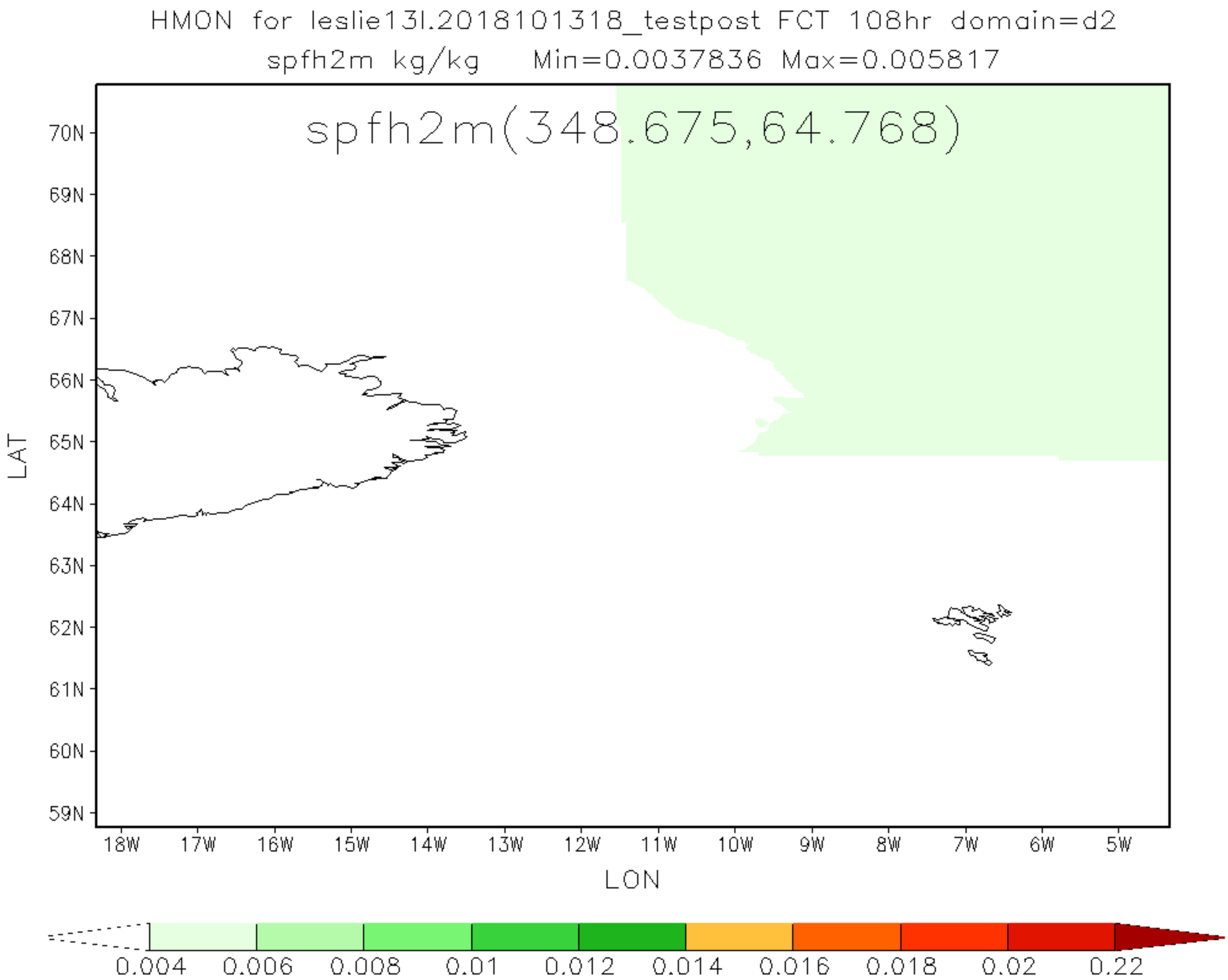
HMON for leslie13l.2018101318_testpost FCT 108hr domain=d2
spfh2m kg/kg Min=0.0037836 Max=0.005817
spfh2m(348.675,64.768)
70N
69N
68N
67N
66N
65N
64N
63N
62N
61N
60N
59N
LAT
18W
17W
16W
15W
14W
13W
12W
11W
10W
9W
8W
7W
6W
5W
LON
0.004
0.006
0.008
0.01
0.012
0.014
0.016
0.018
0.02
0.22

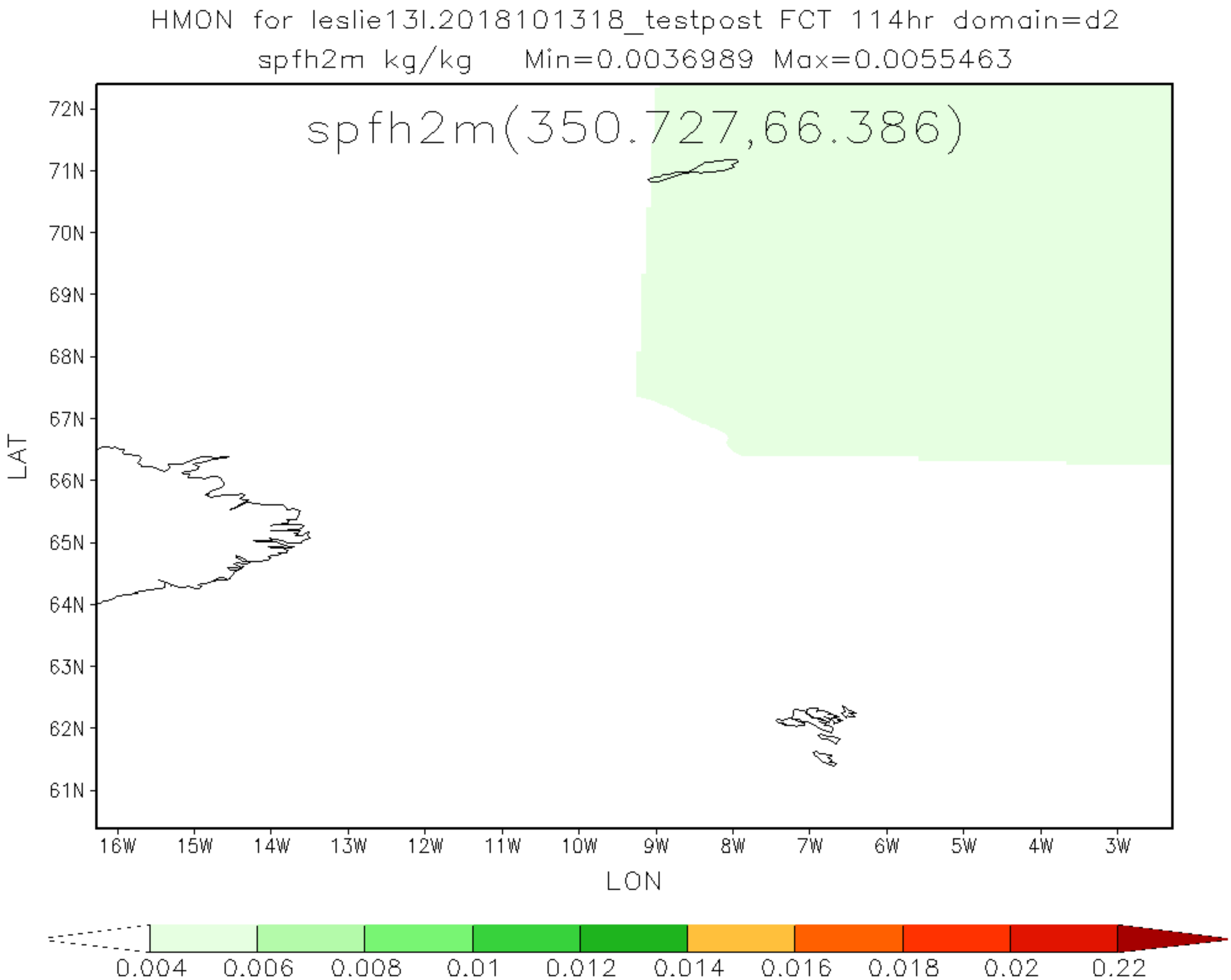
HMON for leslie13l.2018101318_testpost FCT 114hr domain=d2
spfh2m kg/kg Min=0.0036989 Max=0.0055463
spfh2m(350.727,66.386)
72N
71N
70N
69N
68N
67N
66N
65N
64N
63N
62N
61N
LAT
16W
15W
14W
13W
12W
11W
10W
9W
8W
7W
6W
5W
4W
3W
LON
0.004
0.006
0.008
0.01
0.012
0.014
0.016
0.018
0.02
0.22

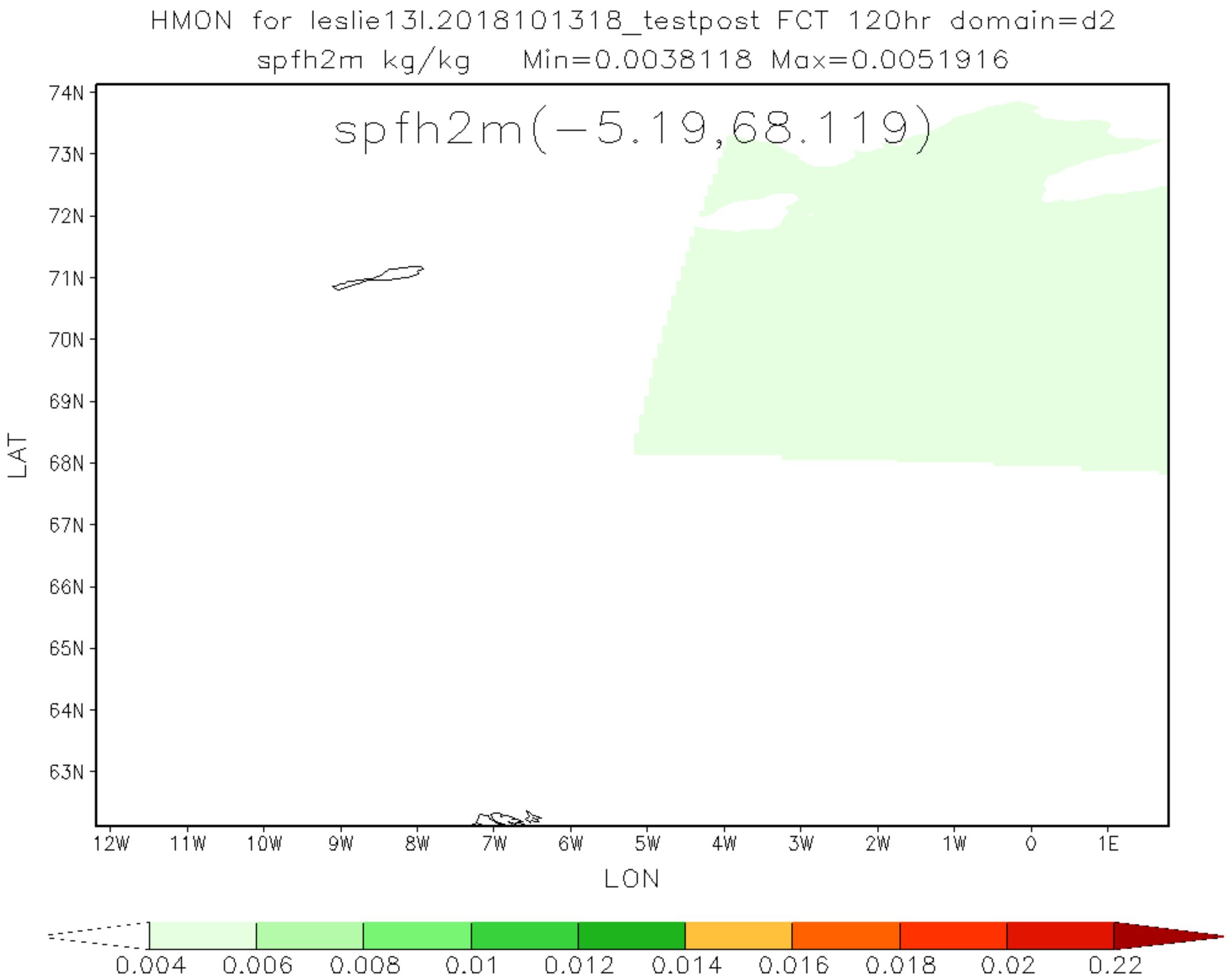
HMON for leslie13l.2018101318_testpost FCT 120hr domain=d2
spfh2m kg/kg Min=0.0038118 Max=0.0051916
spfh2m(-5.19,68.119)
74N
73N
72N
71N
70N
69N
68N
67N
66N
65N
64N
63N
LAT
12W
11W
10W
9W
8W
7W
6W
5W
4W
3W
2W
1W
0
1E
LON
0.004
0.006
0.008
0.01
0.012
0.014
0.016
0.018
0.02
0.22
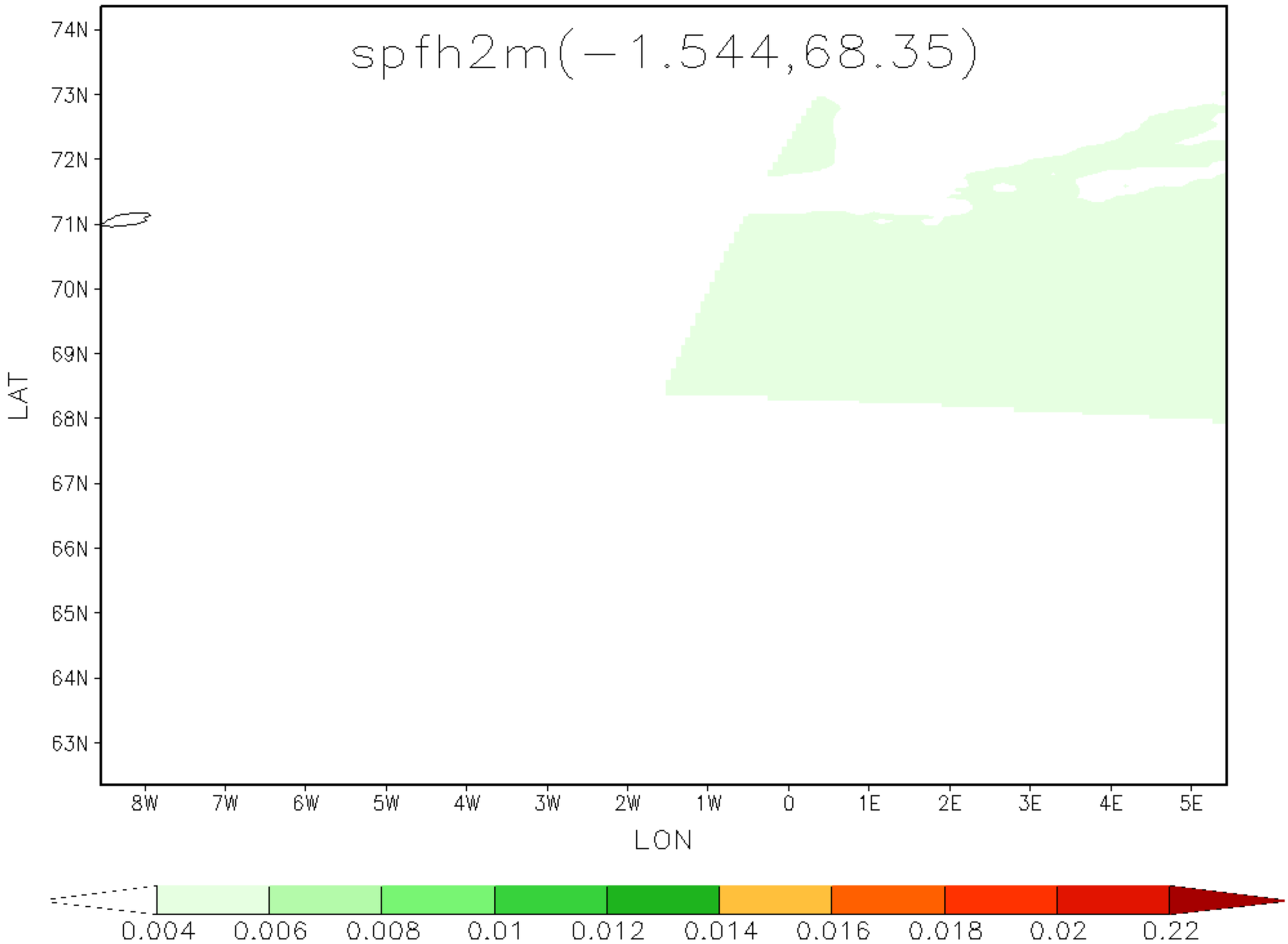
HMON for leslie13l.2018101318_testpost FCT 126hr domain=d2
spfh2m kg/kg Min=0.0032155 Max=0.0049459