HMON for leslie13l.2018101318_testpost FCT 00hr domain=d2
tmp2m (K) Min=285.175 Max=299.219

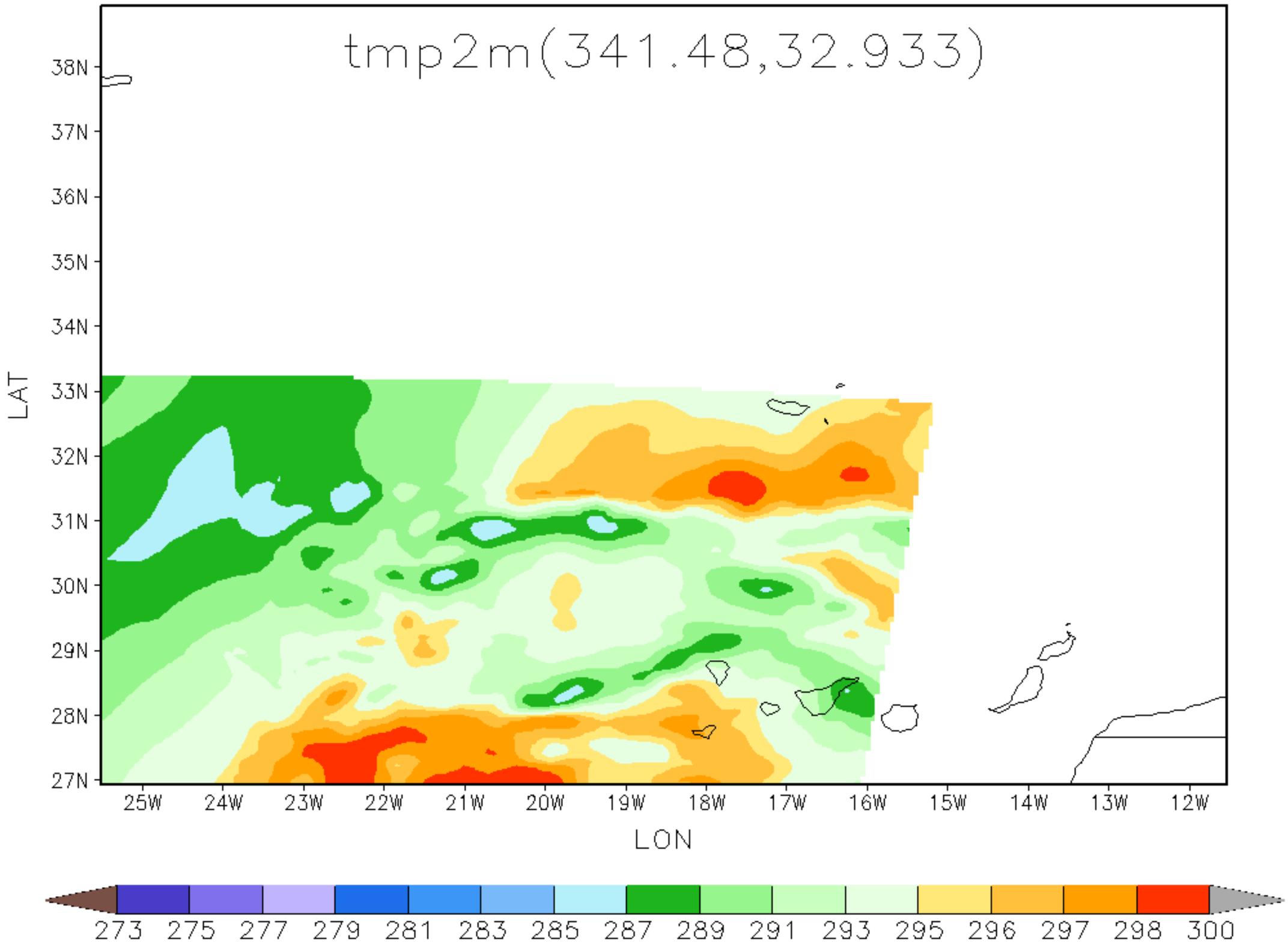

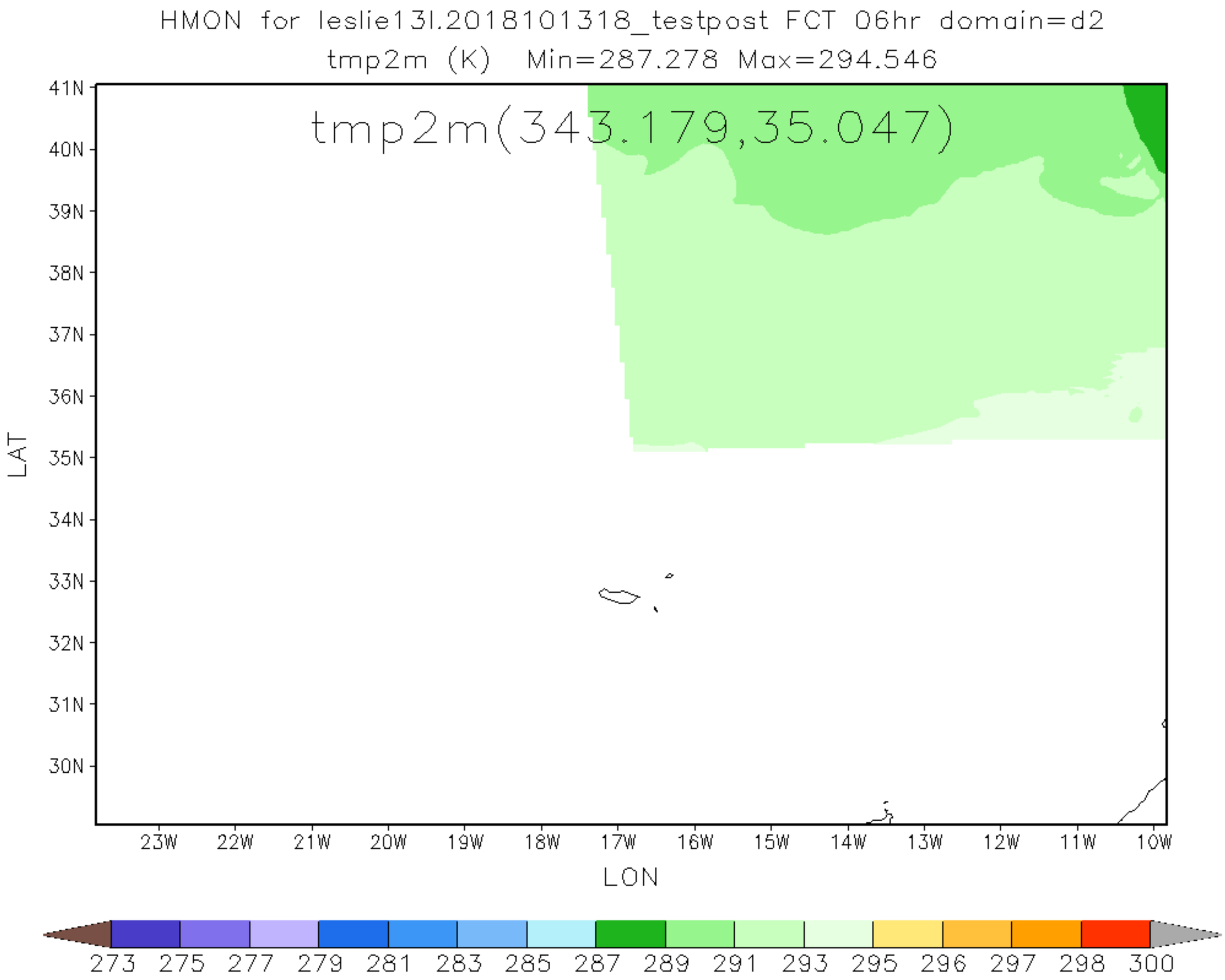
HMON for leslie13l.2018101318_testpost FCT 06hr domain=d2
tmp2m (K) Min=287.278 Max=294.546
tmp2m(343.179,35.047)
41N
40N
39N
38N
37N
36N
35N
34N
33N
32N
31N
30N
LAT
23W
22W
21W
20W
19W
18W
17W
16W
15W
14W
13W
12W
11W
10W
LON
273 275 277 279 281 283 285 287 289 291 293 295 296 297 298 300

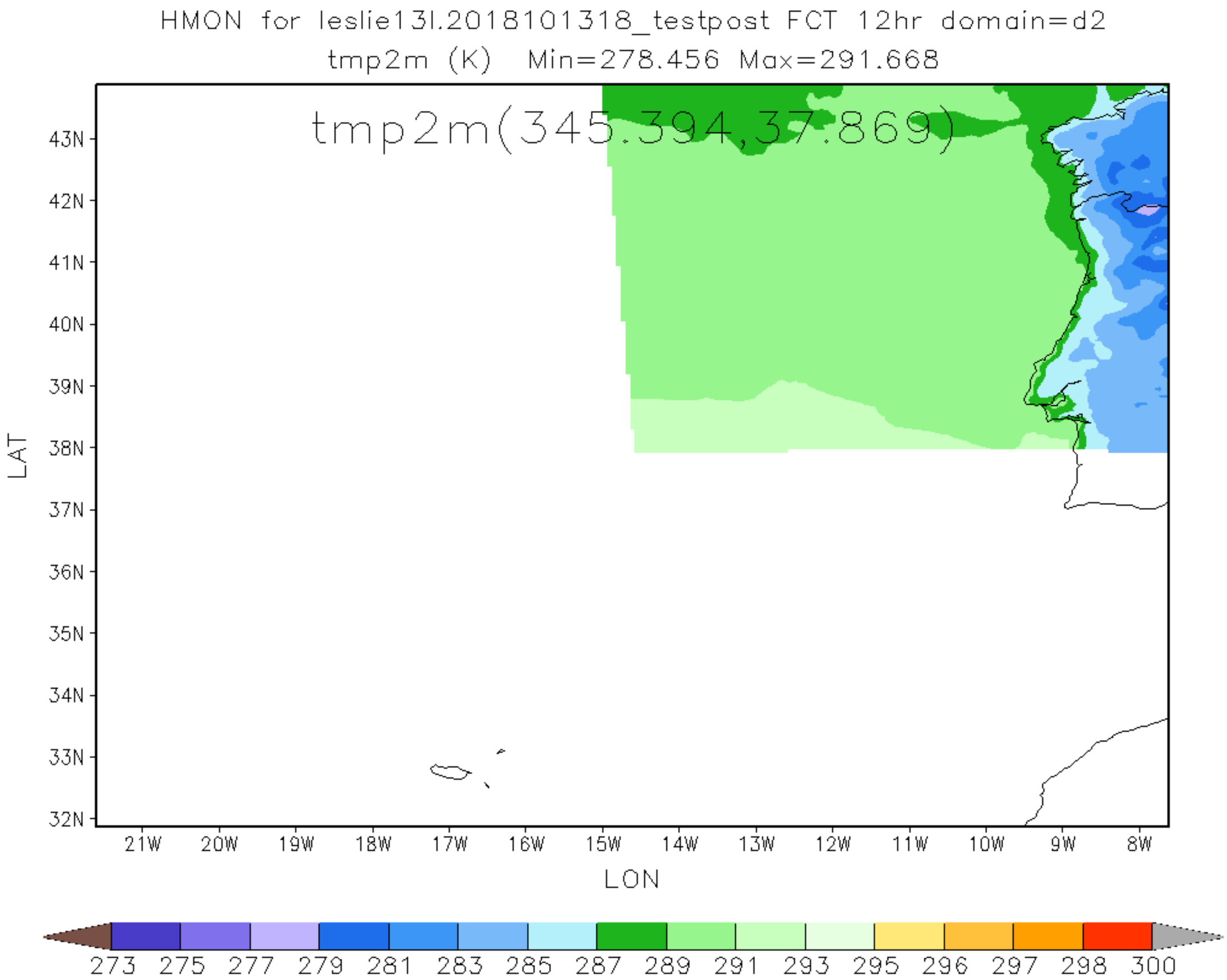
HMON for leslie13l.2018101318_testpost FCT 12hr domain=d2
tmp2m (K) Min=278.456 Max=291.668
tmp2m(345.394,37.869)
43N
42N
41N
40N
39N
38N
37N
36N
35N
34N
33N
32N
LAT
21W
20W
19W
18W
17W
16W
15W
14W
13W
12W
11W
10W
9W
8W
LON
273
275
277
279
281
283
285
287
289
291
293
295
296
297
298
300

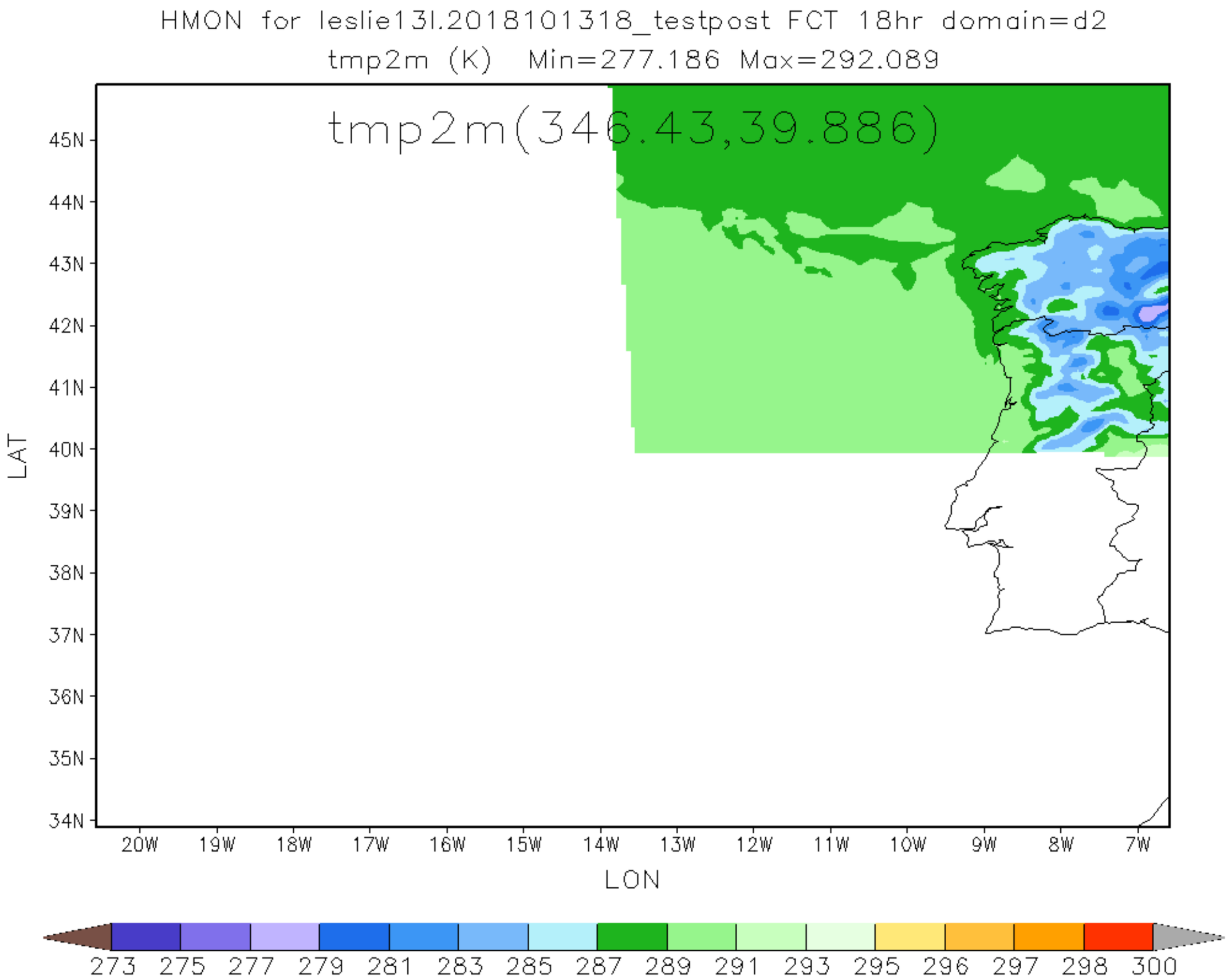
HMON for leslie13l.2018101318_testpost FCT 18hr domain=d2
tmp2m (K) Min=277.186 Max=292.089
tmp2m(346.43,39.886)
45N
44N
43N
42N
41N
40N
39N
38N
37N
36N
35N
34N
LAT
20W
19W
18W
17W
16W
15W
14W
13W
12W
11W
10W
9W
8W
7W
LON
273 275 277 279 281 283 285 287 289 291 293 295 296 297 298 300

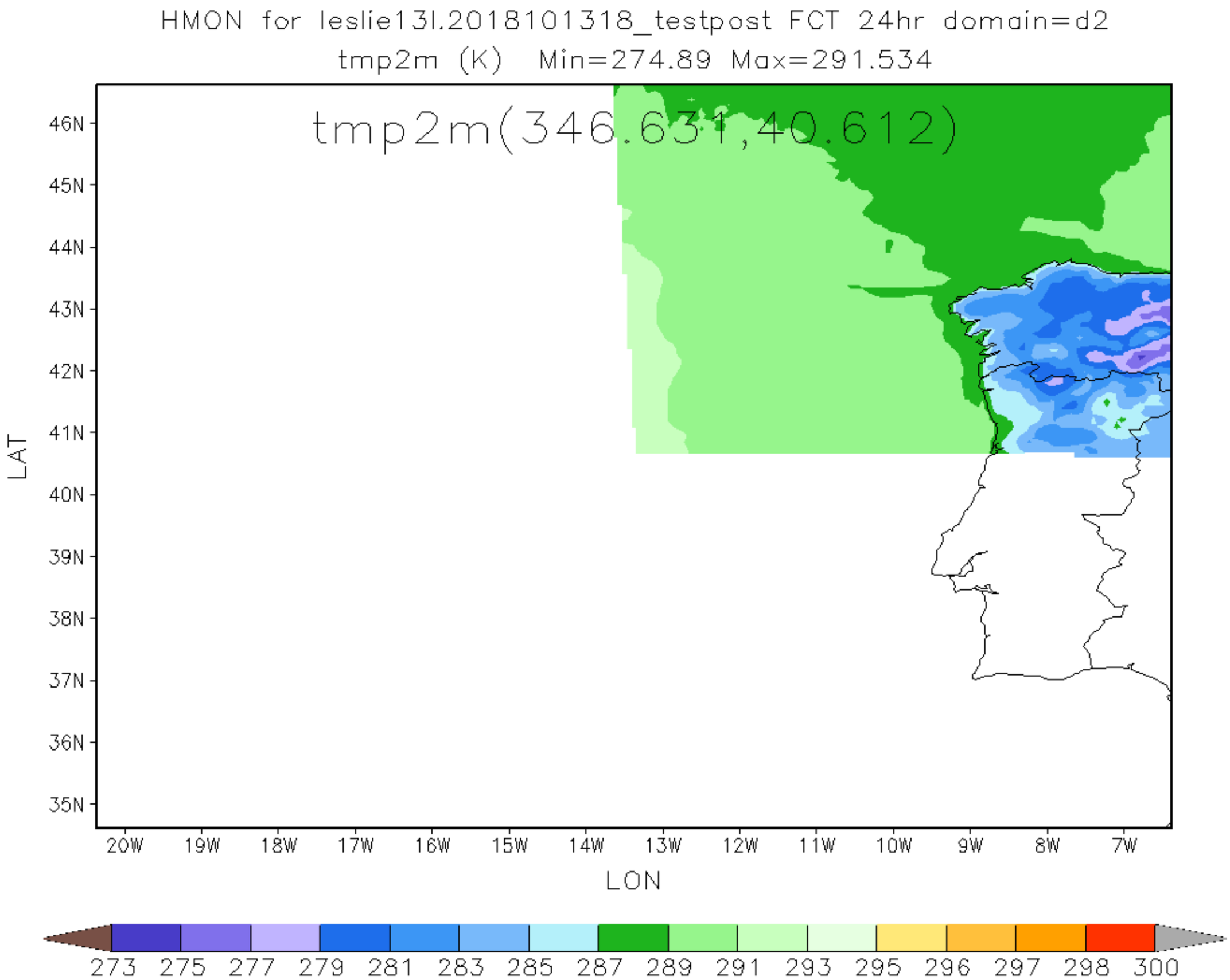
HMON for leslie13l.2018101318_testpost FCT 24hr domain=d2
tmp2m (K) Min=274.89 Max=291.534
tmp2m(346.631,40.612)
46N
45N
44N
43N
42N
41N
40N
39N
38N
37N
36N
35N
LAT
20W
19W
18W
17W
16W
15W
14W
13W
12W
11W
10W
9W
8W
7W
LON
273 275 277 279 281 283 285 287 289 291 293 295 296 297 298 300

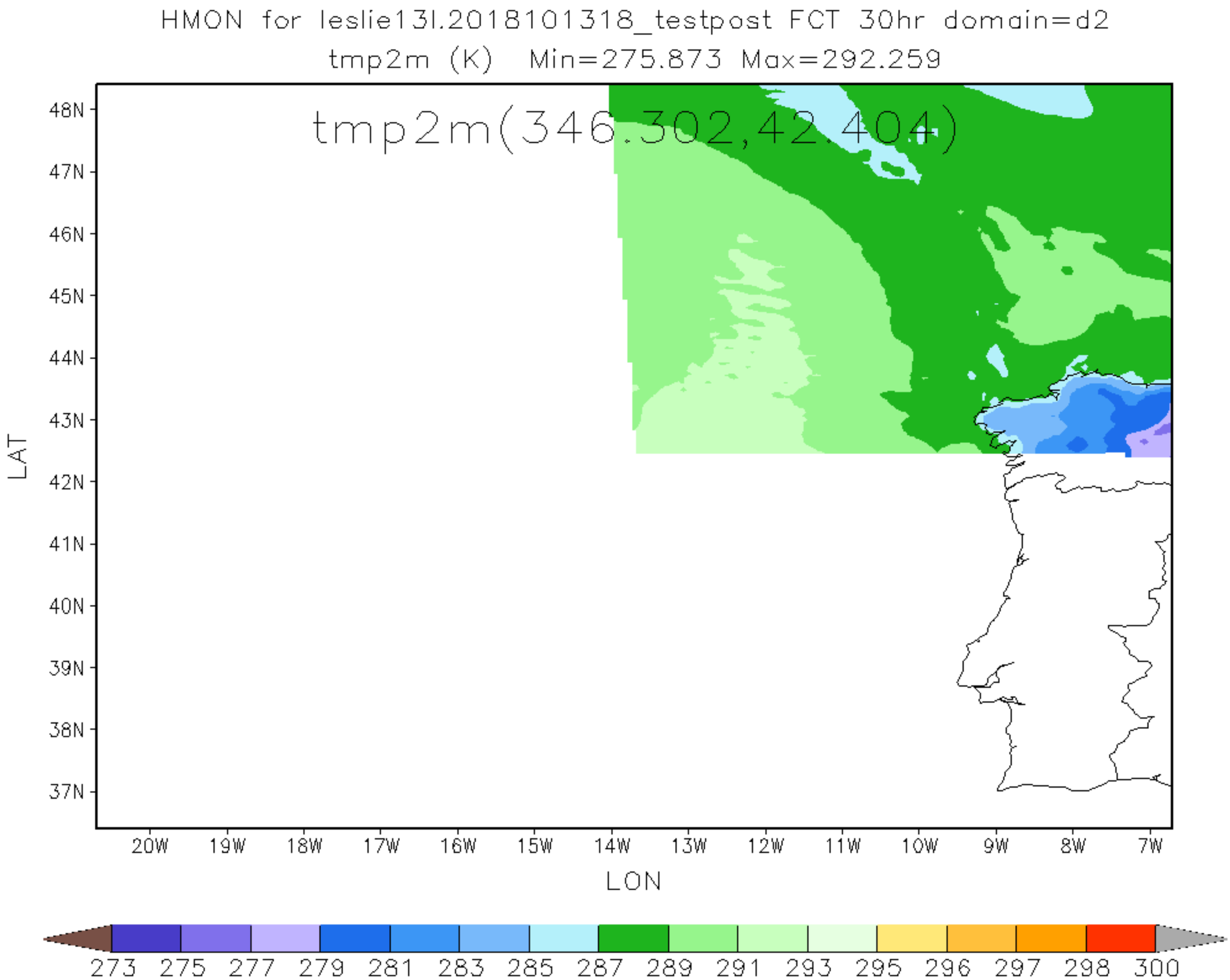
HMON for leslie13l.2018101318_testpost FCT 30hr domain=d2
tmp2m (K) Min=275.873 Max=292.259
tmp2m(346.302,42.404)
48N
47N
46N
45N
44N
43N
42N
41N
40N
39N
38N
37N
LAT
20W
19W
18W
17W
16W
15W
14W
13W
12W
11W
10W
9W
8W
7W
LON
273
275
277
279
281
283
285
287
289
291
293
295
296
297
298
300

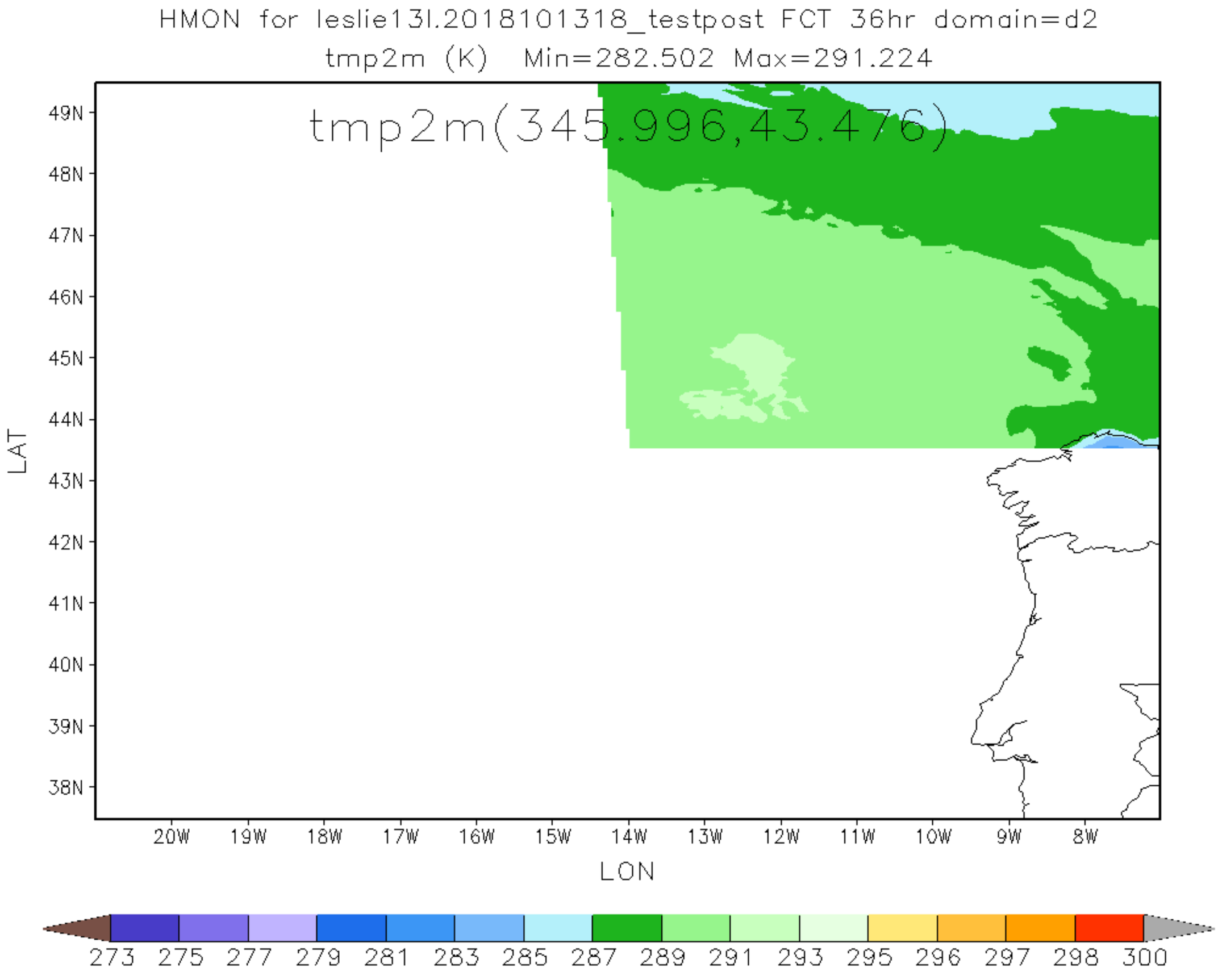
HMON for leslie13l.2018101318_testpost FCT 36hr domain=d2
tmp2m (K) Min=282.502 Max=291.224
tmp2m(345.996,43.476)
49N
48N
47N
46N
45N
44N
43N
42N
41N
40N
39N
38N
LAT
20W
19W
18W
17W
16W
15W
14W
13W
12W
11W
10W
9W
8W
LON
273 275 277 279 281 283 285 287 289 291 293 295 296 297 298 300

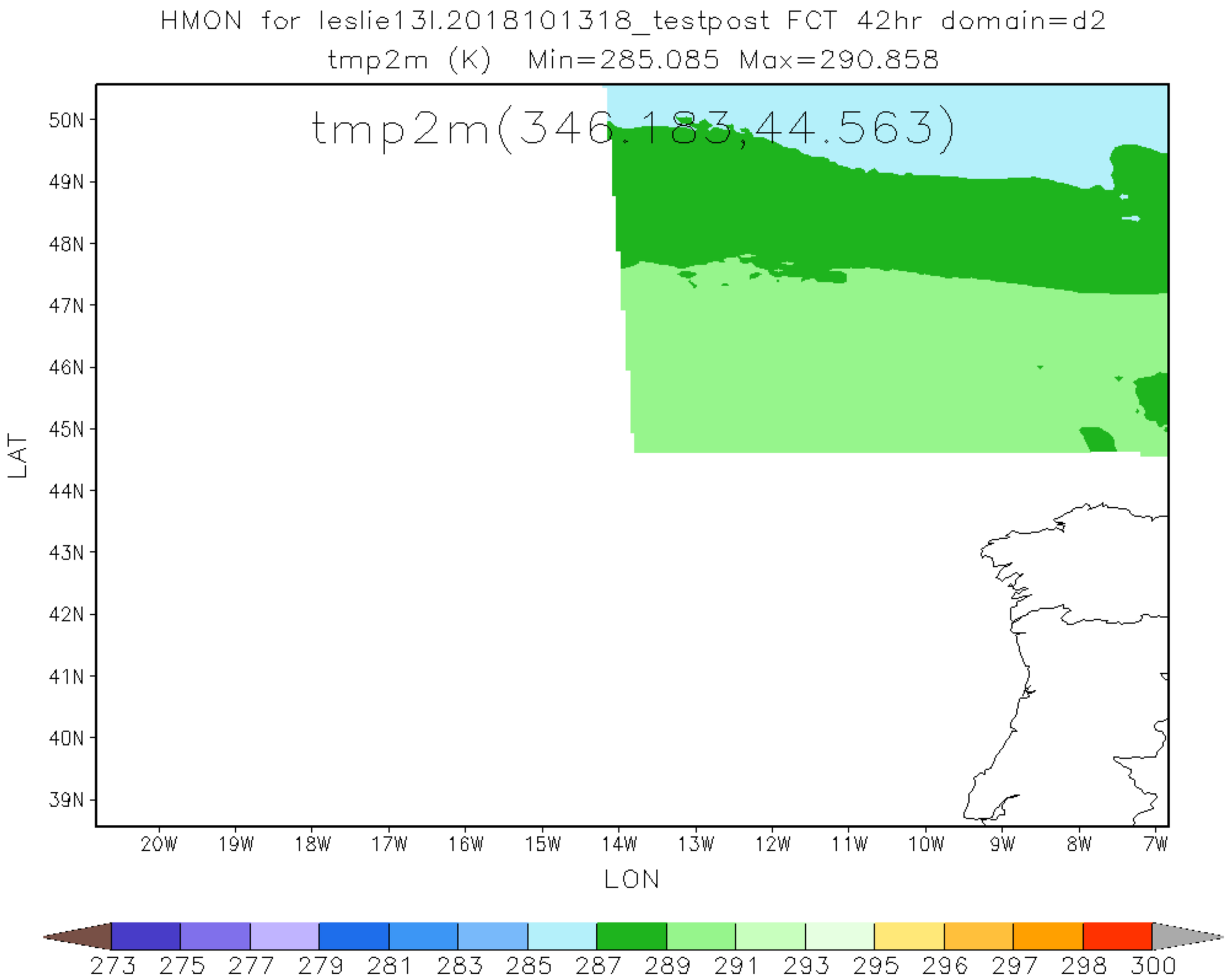
HMON for leslie13l.2018101318_testpost FCT 42hr domain=d2
tmp2m (K) Min=285.085 Max=290.858
tmp2m(346.183,44.563)
50N
49N
48N
47N
46N
45N
44N
43N
42N
41N
40N
39N
LAT
20W
19W
18W
17W
16W
15W
14W
13W
12W
11W
10W
9W
8W
7W
LON
273 275 277 279 281 283 285 287 289 291 293 295 296 297 298 300

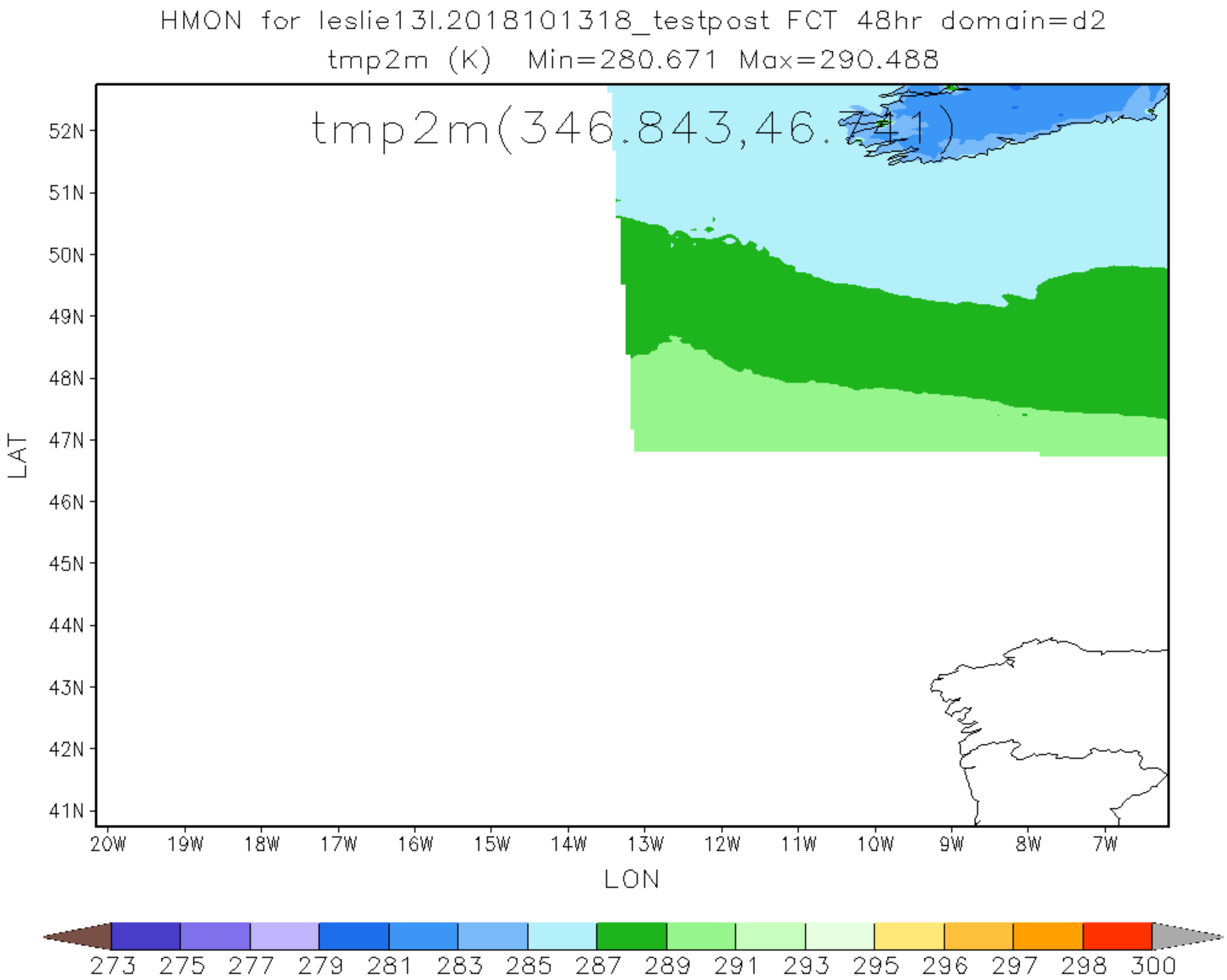
HMON for leslie13l.2018101318_testpost FCT 48hr domain=d2
tmp2m (K) Min=280.671 Max=290.488
tmp2m(346.843,46.741)
52N
51N
50N
49N
48N
47N
46N
45N
44N
43N
42N
41N
LAT
20W
19W
18W
17W
16W
15W
14W
13W
12W
11W
10W
9W
8W
7W
LON
273 275 277 279 281 283 285 287 289 291 293 295 296 297 298 300

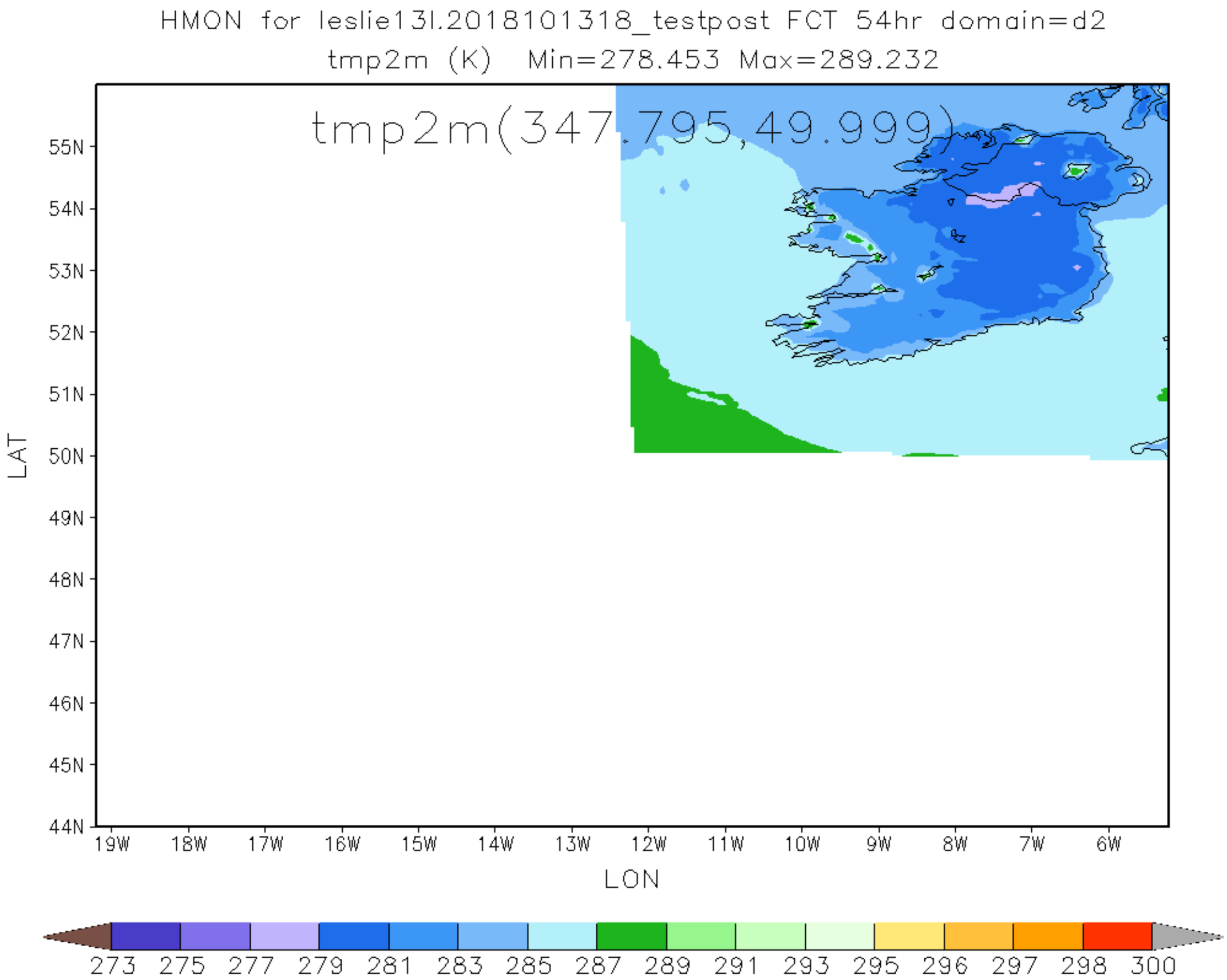
HMON for leslie13l.2018101318_testpost FCT 54hr domain=d2
tmp2m (K) Min=278.453 Max=289.232
tmp2m(347.795,49.999)
55N
54N
53N
52N
51N
50N
49N
48N
47N
46N
45N
44N
LAT
19W
18W
17W
16W
15W
14W
13W
12W
11W
10W
9W
8W
7W
6W
LON
273 275 277 279 281 283 285 287 289 291 293 295 296 297 298 300

HMON for leslie13l.2018101318_testpost FCT 60hr domain=d2
tmp2m (K) Min=279.883 Max=291.466

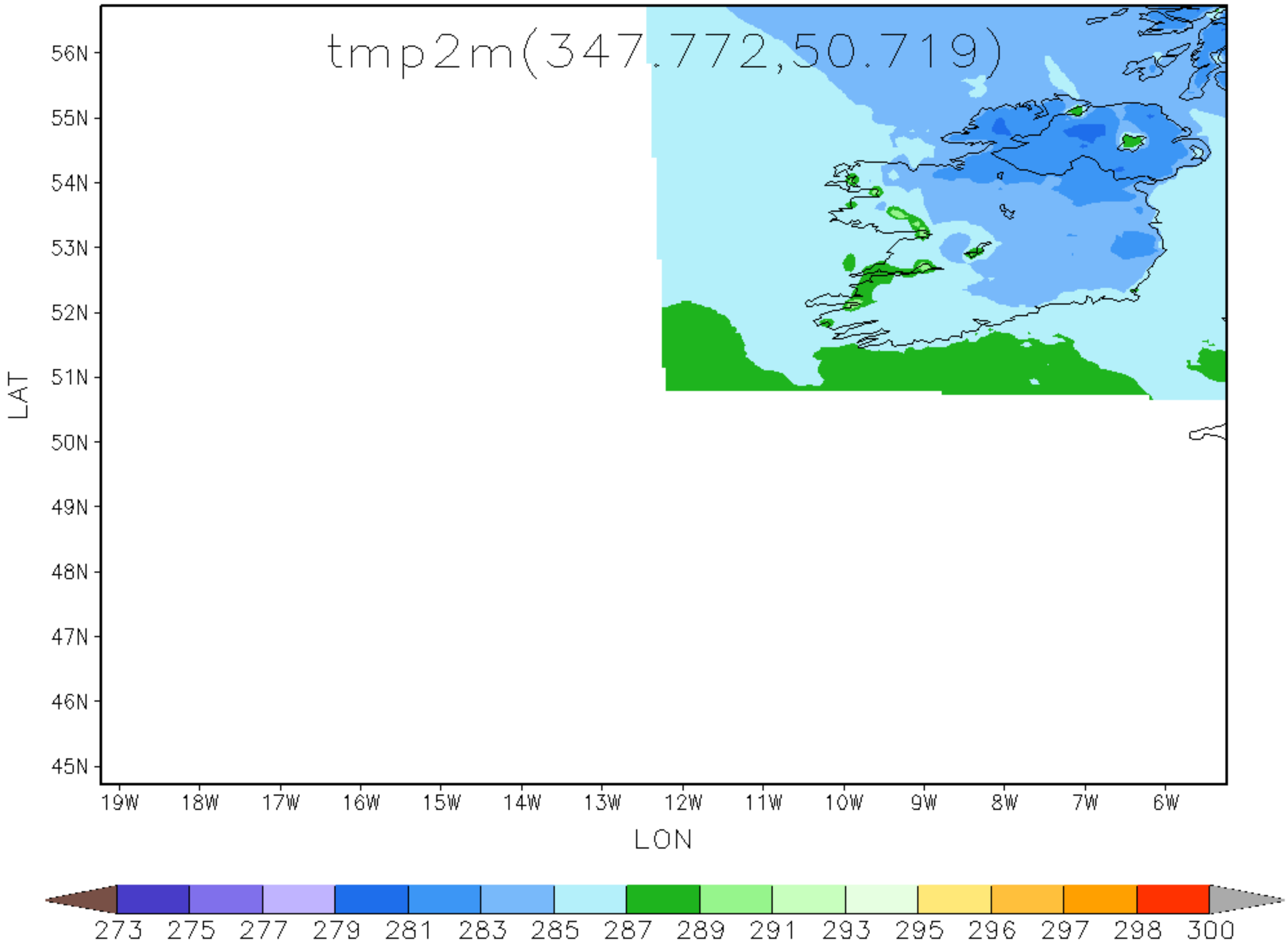

HMON for leslie13l.2018101318_testpost FCT 66hr domain=d2
tmp2m (K) Min=282.527 Max=292.068

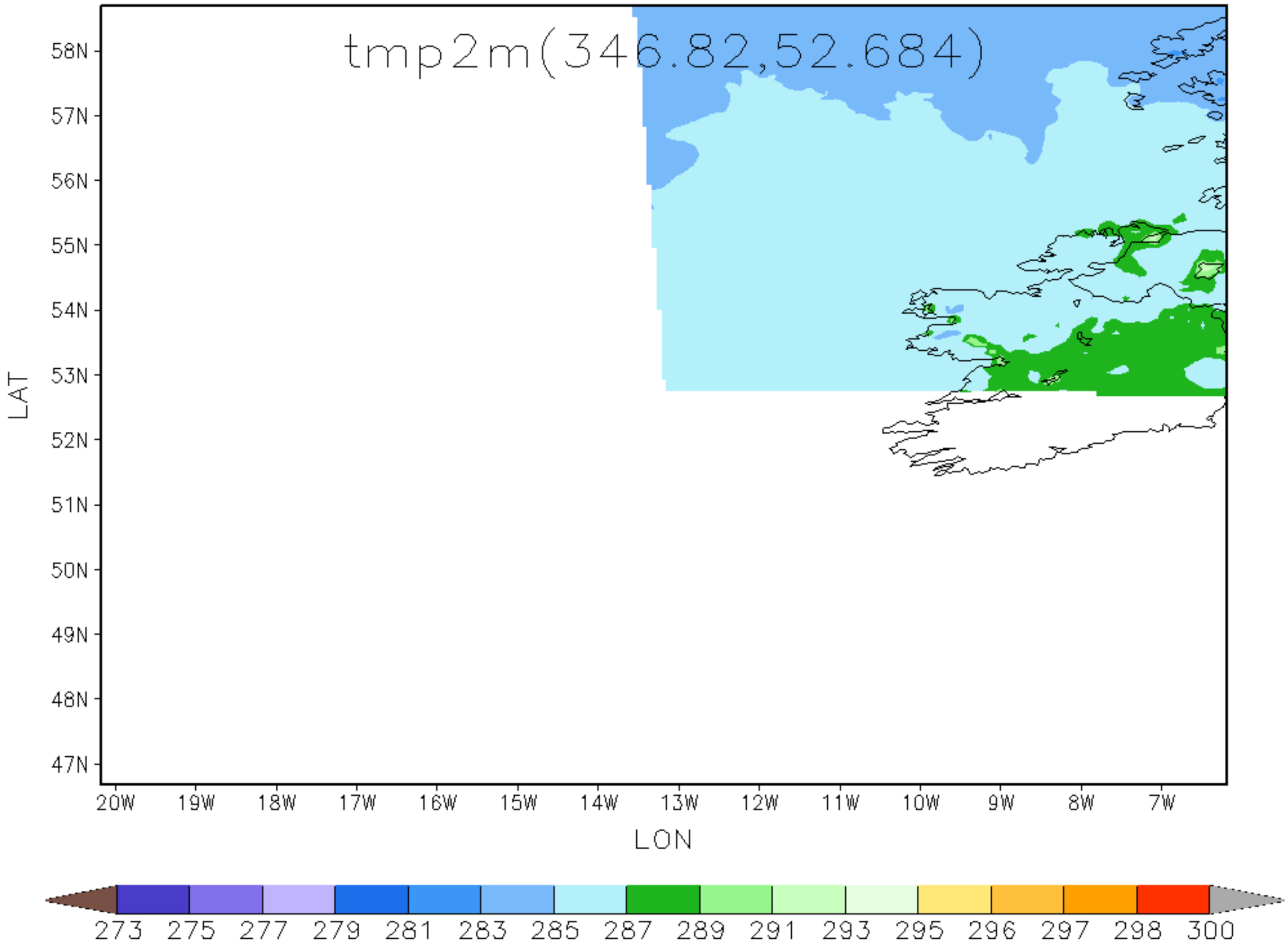

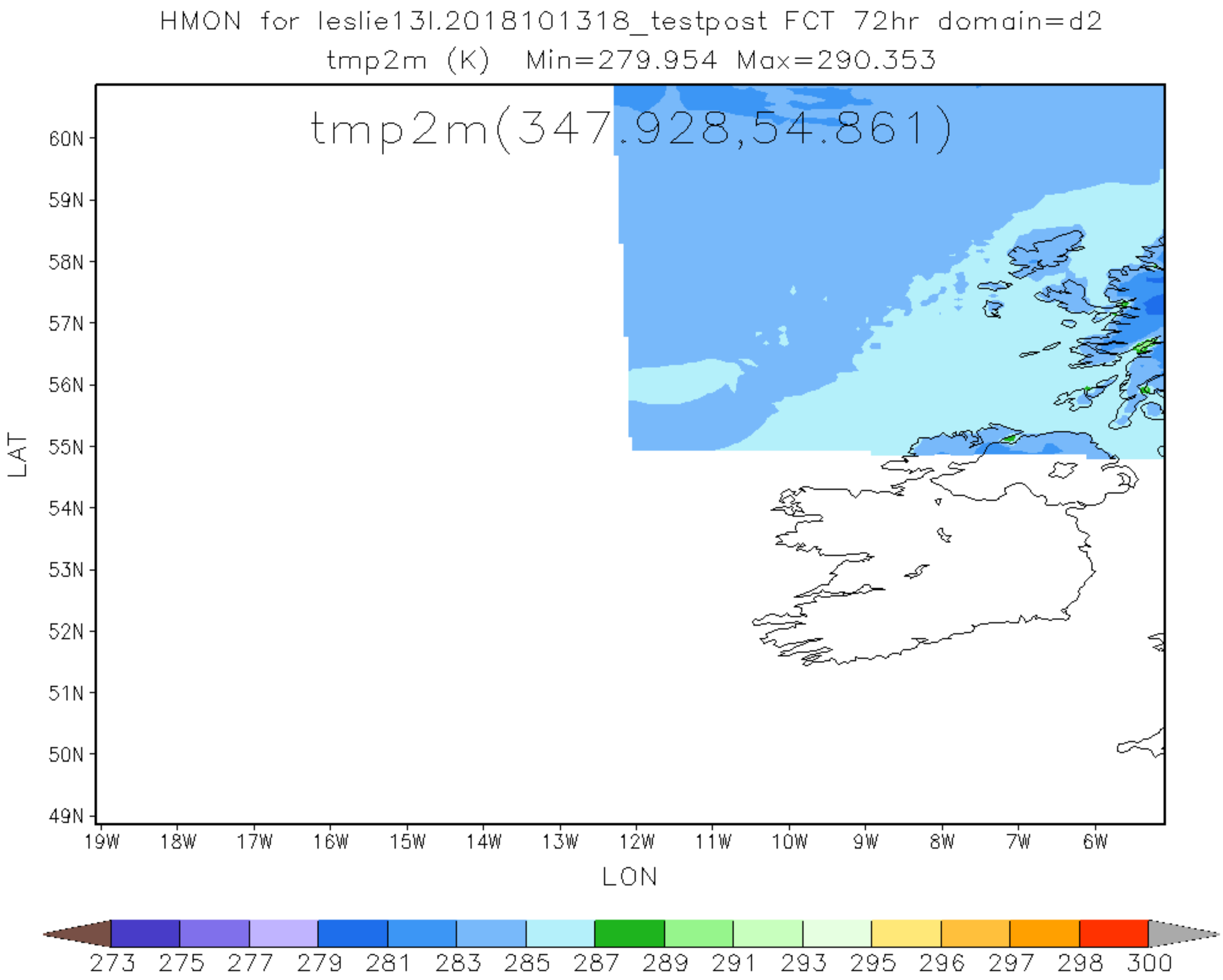
HMON for leslie13l.2018101318_testpost FCT 72hr domain=d2
tmp2m (K) Min=279.954 Max=290.353
tmp2m(347.928,54.861)
60N
59N
58N
57N
56N
55N
54N
53N
52N
51N
50N
49N
LAT
19W
18W
17W
16W
15W
14W
13W
12W
11W
10W
9W
8W
7W
6W
LON
273 275 277 279 281 283 285 287 289 291 293 295 296 297 298 300

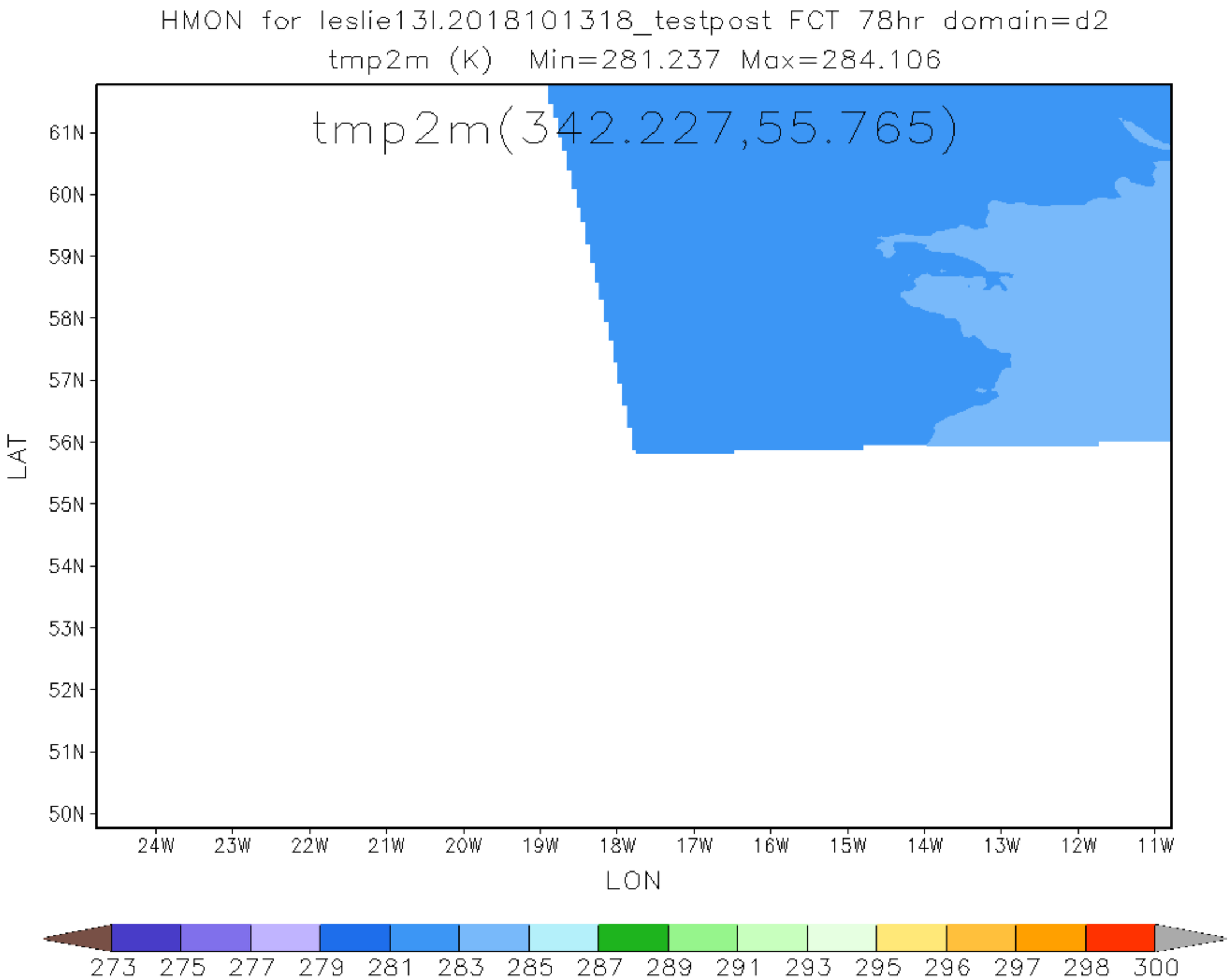
HMON for leslie13l.2018101318_testpost FCT 78hr domain=d2
tmp2m (K) Min=281.237 Max=284.106
tmp2m(342.227,55.765)
61N
60N
59N
58N
57N
56N
55N
54N
53N
52N
51N
50N
LAT
24W
23W
22W
21W
20W
19W
18W
17W
16W
15W
14W
13W
12W
11W
LON
273 275 277 279 281 283 285 287 289 291 293 295 296 297 298 300

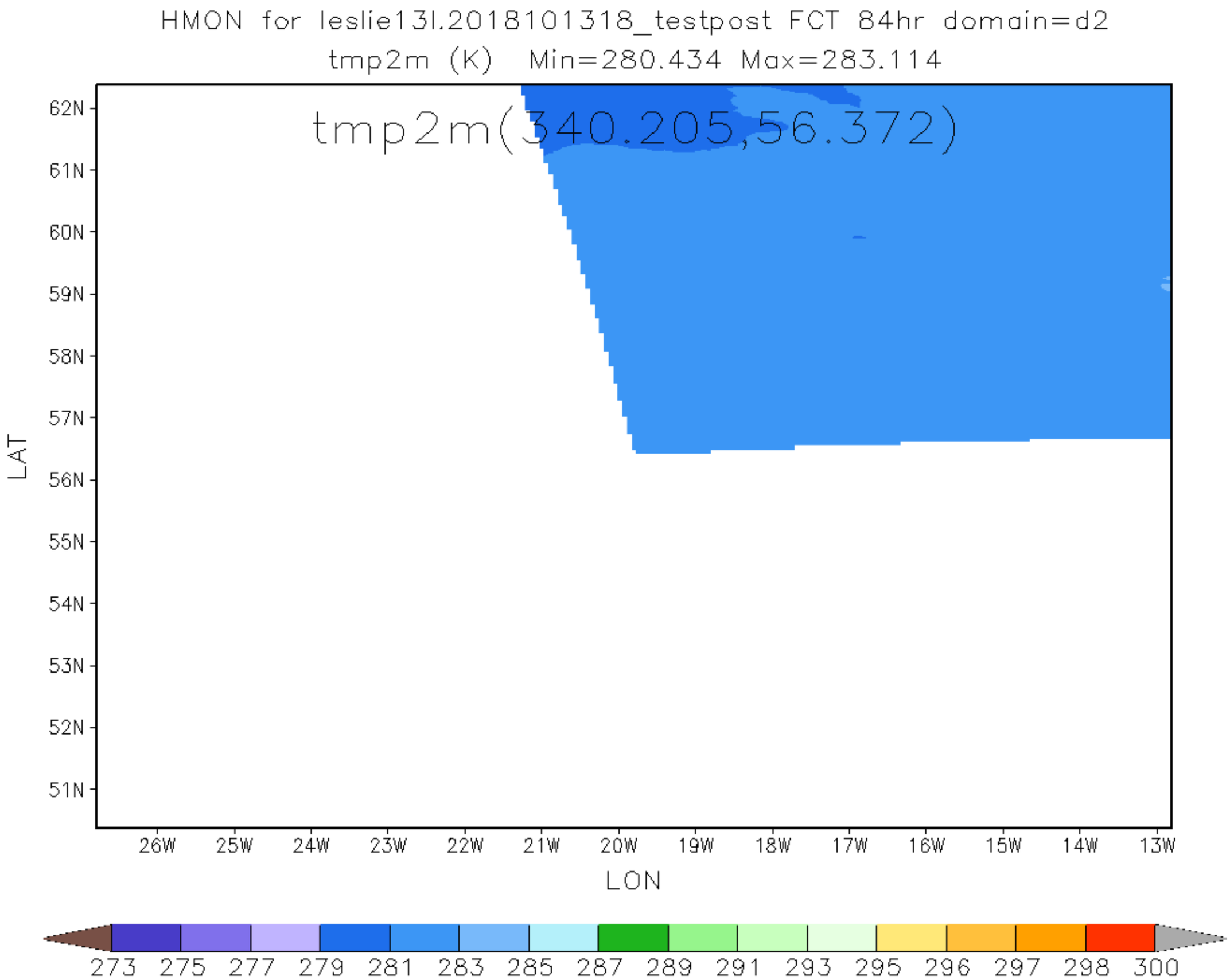
HMON for leslie13l.2018101318_testpost FCT 84hr domain=d2
tmp2m (K) Min=280.434 Max=283.114
tmp2m(340.205,56.372)
LAT
62N
61N
60N
59N
58N
57N
56N
55N
54N
53N
52N
51N
26W
25W
24W
23W
22W
21W
20W
19W
18W
17W
16W
15W
14W
13W
LON
273
275
277
279
281
283
285
287
289
291
293
295
296
297
298
300

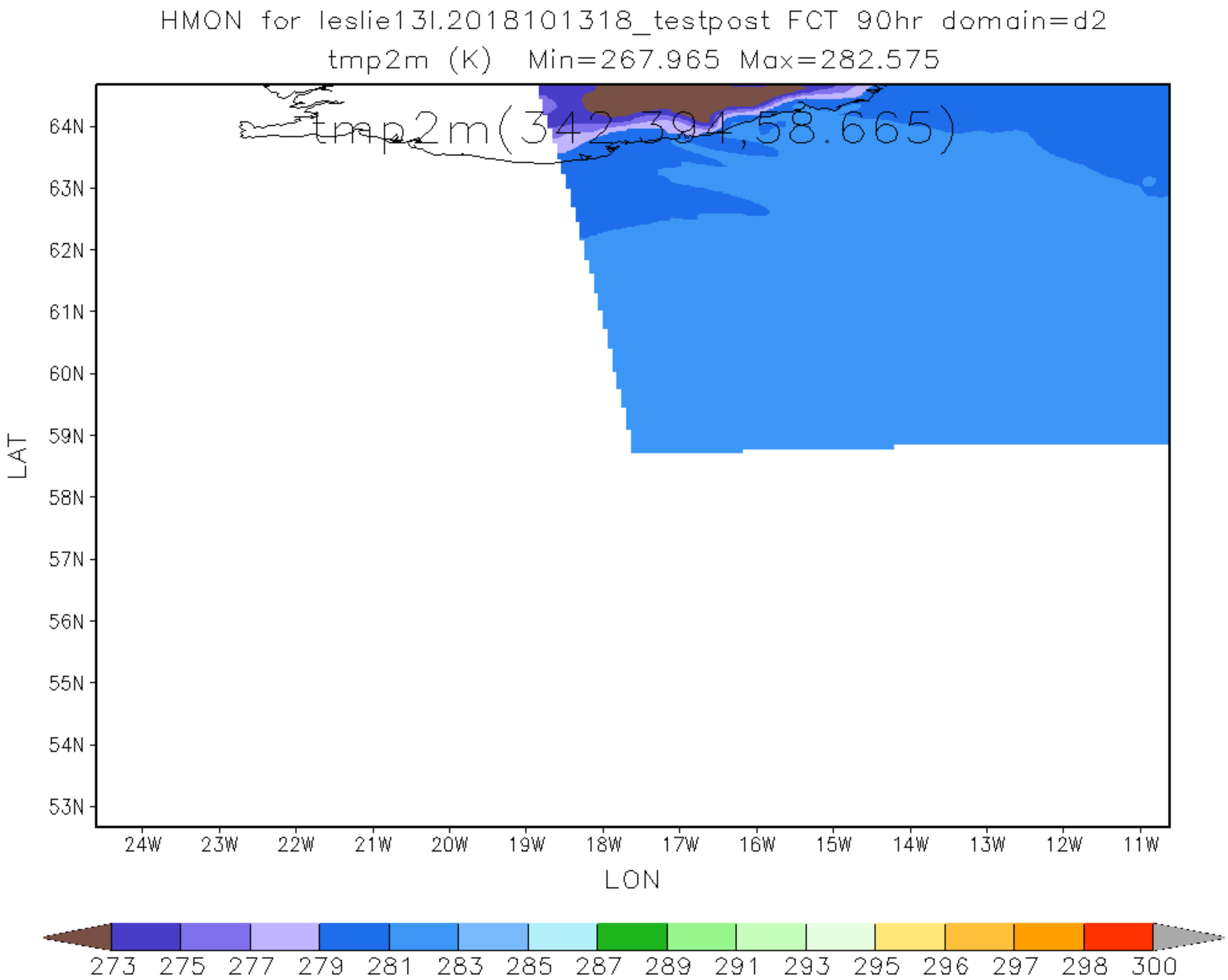
HMON for leslie13l.2018101318_testpost FCT 90hr domain=d2
tmp2m (K) Min=267.965 Max=282.575
tmp2m(342.394,58.665)
64N
63N
62N
61N
60N
59N
58N
57N
56N
55N
54N
53N
LAT
24W
23W
22W
21W
20W
19W
18W
17W
16W
15W
14W
13W
12W
11W
LON
273 275 277 279 281 283 285 287 289 291 293 295 296 297 298 300

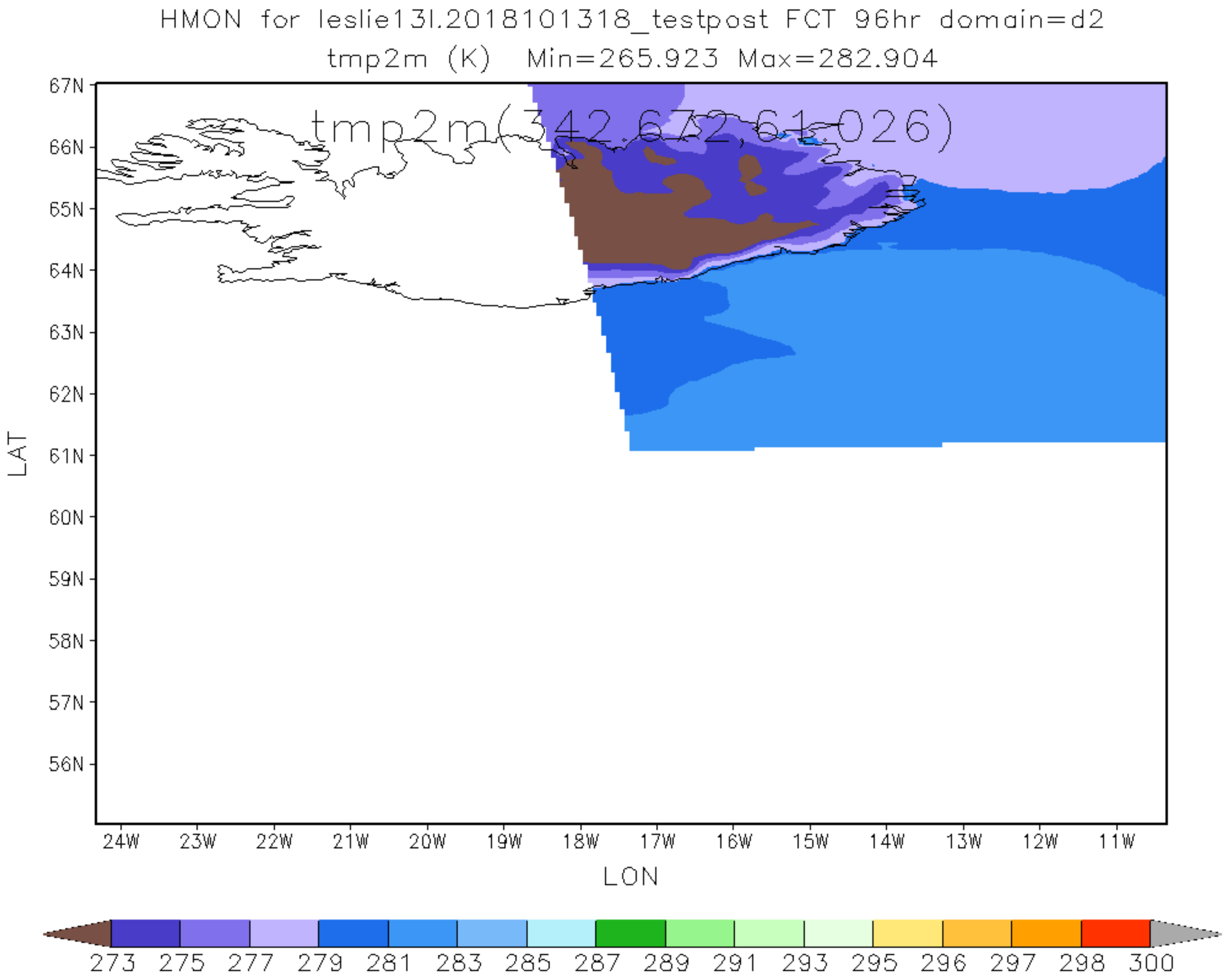
HMON for leslie13l.2018101318_testpost FCT 96hr domain=d2
tmp2m (K) Min=265.923 Max=282.904
tmp2m(342,672,61,026)
67N
66N
65N
64N
63N
62N
61N
60N
59N
58N
57N
56N
LAT
24W
23W
22W
21W
20W
19W
18W
17W
16W
15W
14W
13W
12W
11W
LON
273 275 277 279 281 283 285 287 289 291 293 295 296 297 298 300

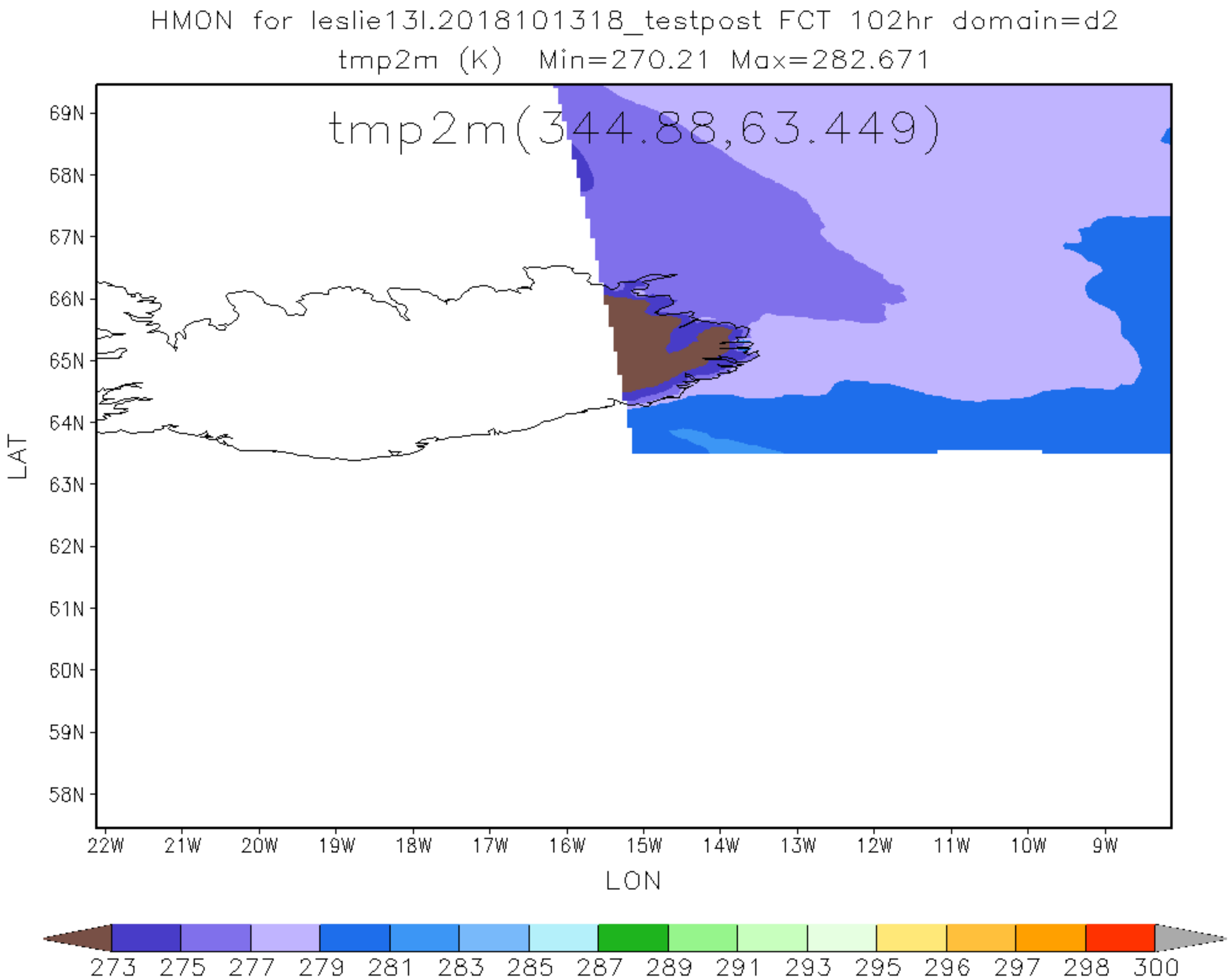
HMON for leslie13l.2018101318_testpost FCT 102hr domain=d2
tmp2m (K) Min=270.21 Max=282.671
tmp2m(344.88,63.449)
69N
68N
67N
66N
65N
64N
63N
62N
61N
60N
59N
58N
LAT
22W
21W
20W
19W
18W
17W
16W
15W
14W
13W
12W
11W
10W
9W
LON
273
275
277
279
281
283
285
287
289
291
293
295
296
297
298
300

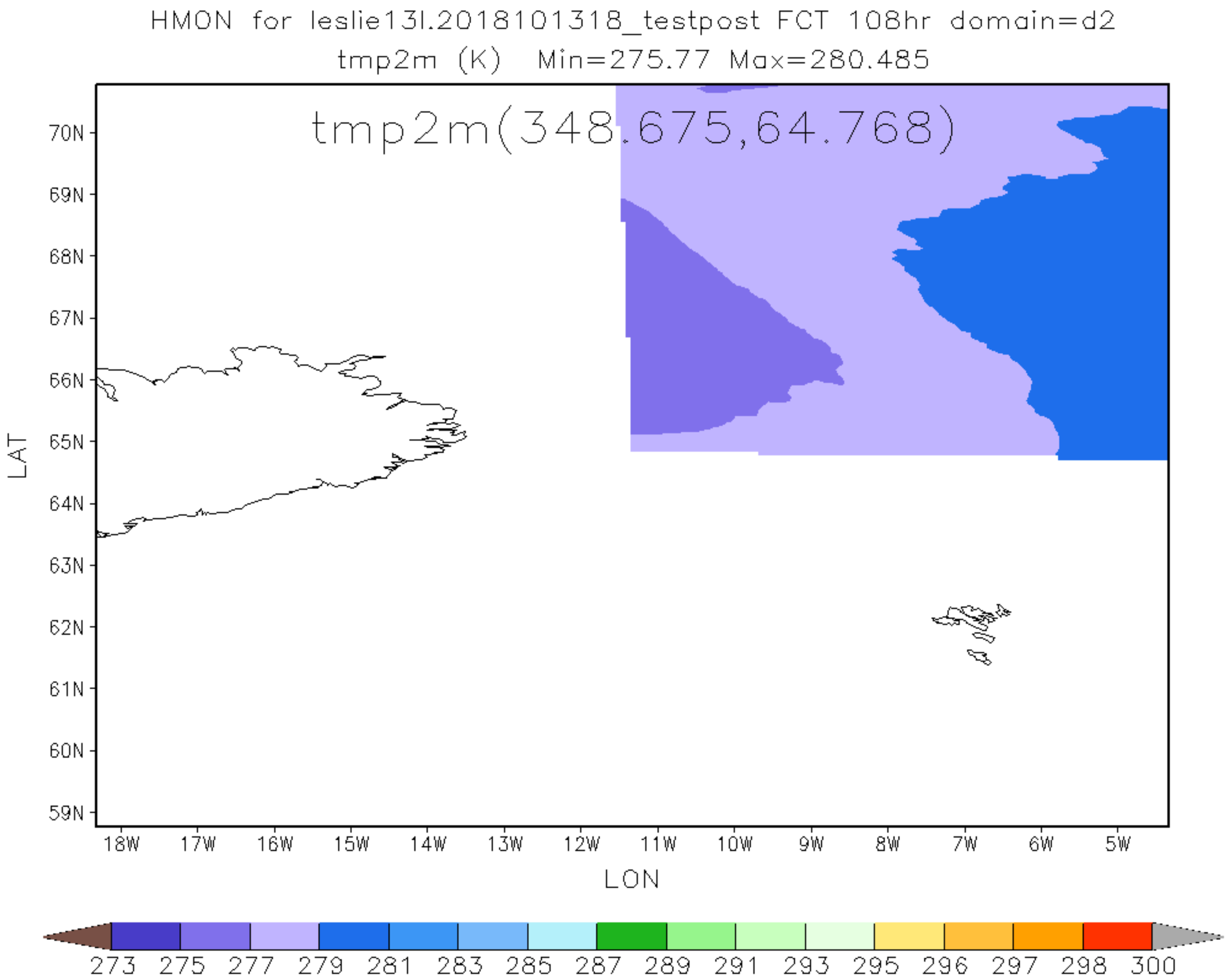
HMON for leslie13l.2018101318_testpost FCT 108hr domain=d2
tmp2m (K) Min=275.77 Max=280.485
tmp2m(348.675,64.768)
70N
69N
68N
67N
66N
65N
64N
63N
62N
61N
60N
59N
LAT
18W
17W
16W
15W
14W
13W
12W
11W
10W
9W
8W
7W
6W
5W
LON
273 275 277 279 281 283 285 287 289 291 293 295 296 297 298 300

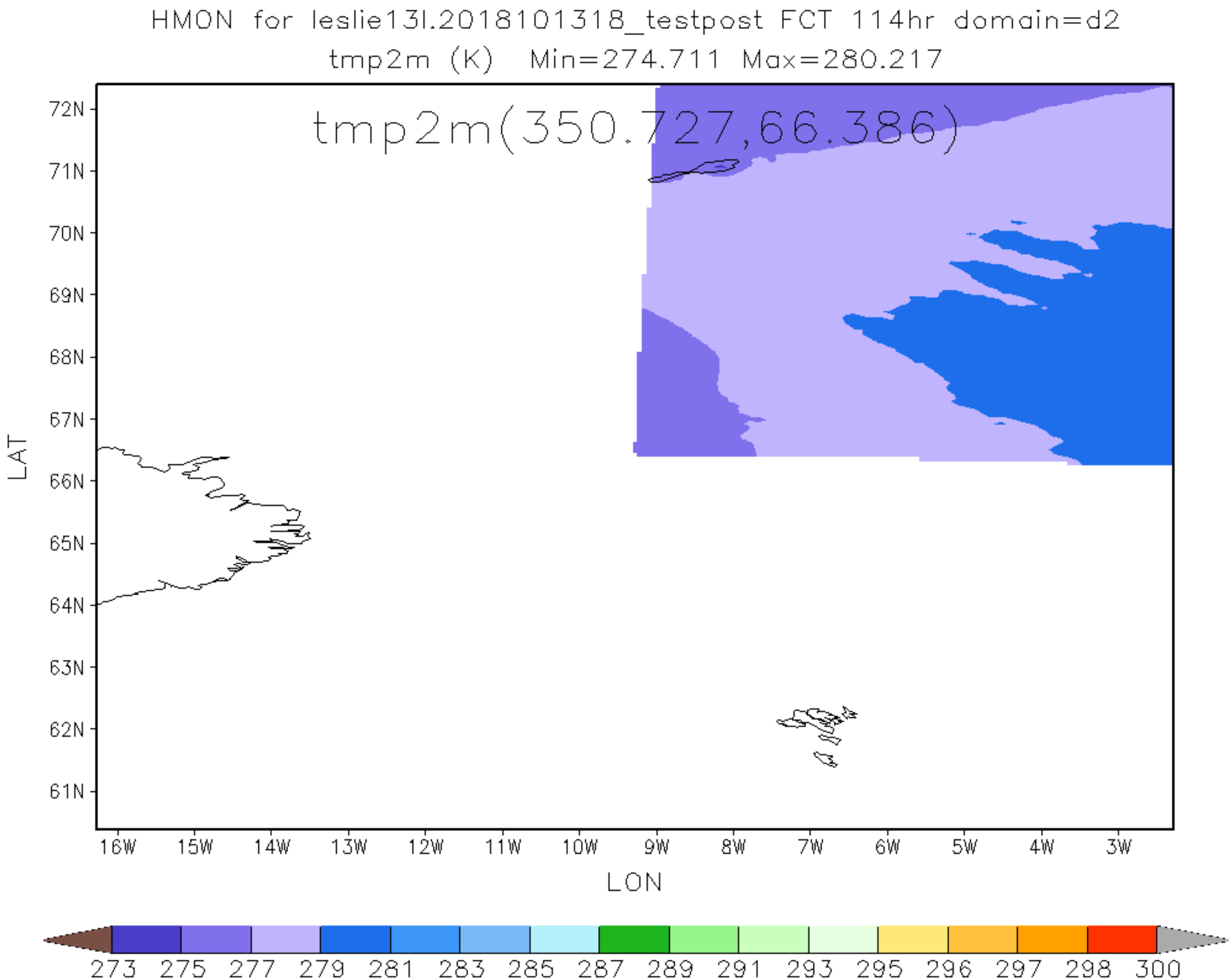
HMON for leslie13l.2018101318_testpost FCT 114hr domain=d2
tmp2m (K) Min=274.711 Max=280.217
tmp2m(350.727,66.386)
72N
71N
70N
69N
68N
67N
66N
65N
64N
63N
62N
61N
LAT
16W
15W
14W
13W
12W
11W
10W
9W
8W
7W
6W
5W
4W
3W
LON
273
275
277
279
281
283
285
287
289
291
293
295
296
297
298
300

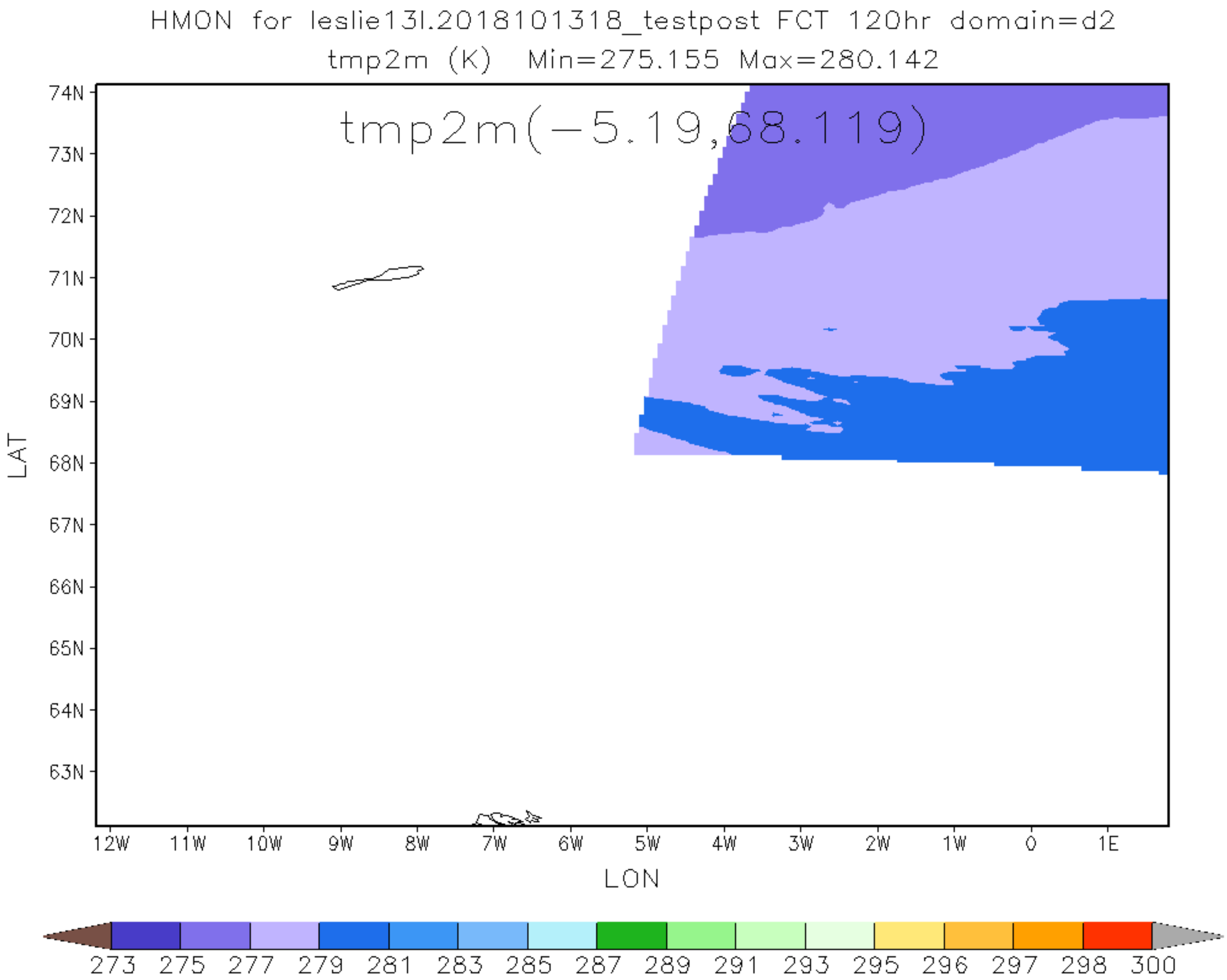
HMON for leslie13l.2018101318_testpost FCT 120hr domain=d2
tmp2m (K) Min=275.155 Max=280.142
tmp2m(-5.19,68.119)
74N
73N
72N
71N
70N
69N
68N
67N
66N
65N
64N
63N
LAT
12W
11W
10W
9W
8W
7W
6W
5W
4W
3W
2W
1W
0
1E
LON
273
275
277
279
281
283
285
287
289
291
293
295
296
297
298
300

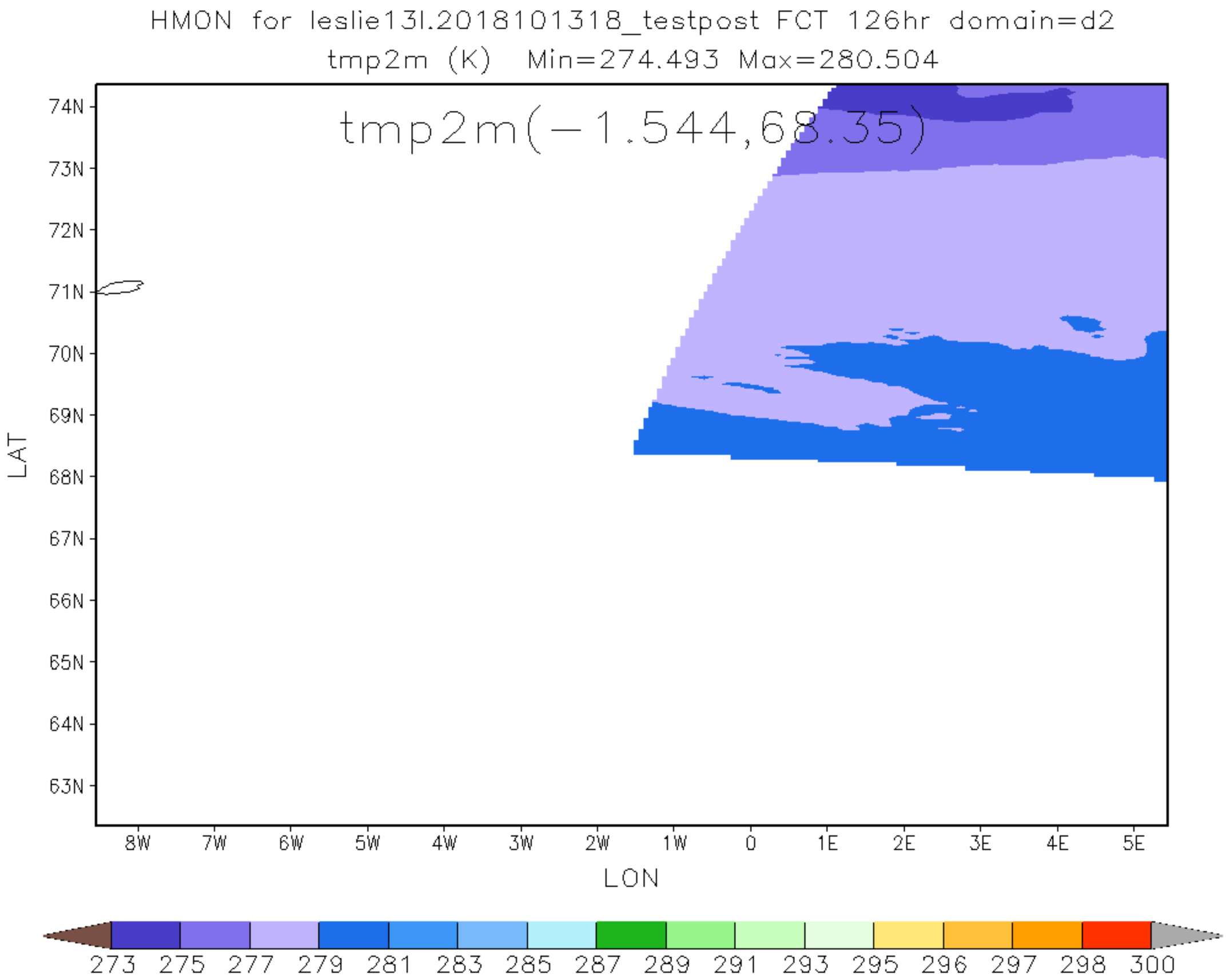
HMON for leslie13l.2018101318_testpost FCT 126hr domain=d2
tmp2m (K) Min=274.493 Max=280.504
tmp2m(-1.544,68.35)
74N
73N
72N
71N
70N
69N
68N
67N
66N
65N
64N
63N
LAT
8W
7W
6W
5W
4W
3W
2W
1W
0
1E
2E
3E
4E
5E
LON
273
275
277
279
281
283
285
287
289
291
293
295
296
297
298
300