HMON for leslie13l.2018101318_testpost FCT 00hr domain=d2
uflxsfc (N/m2) Min=−0.011793 Max=0.012223

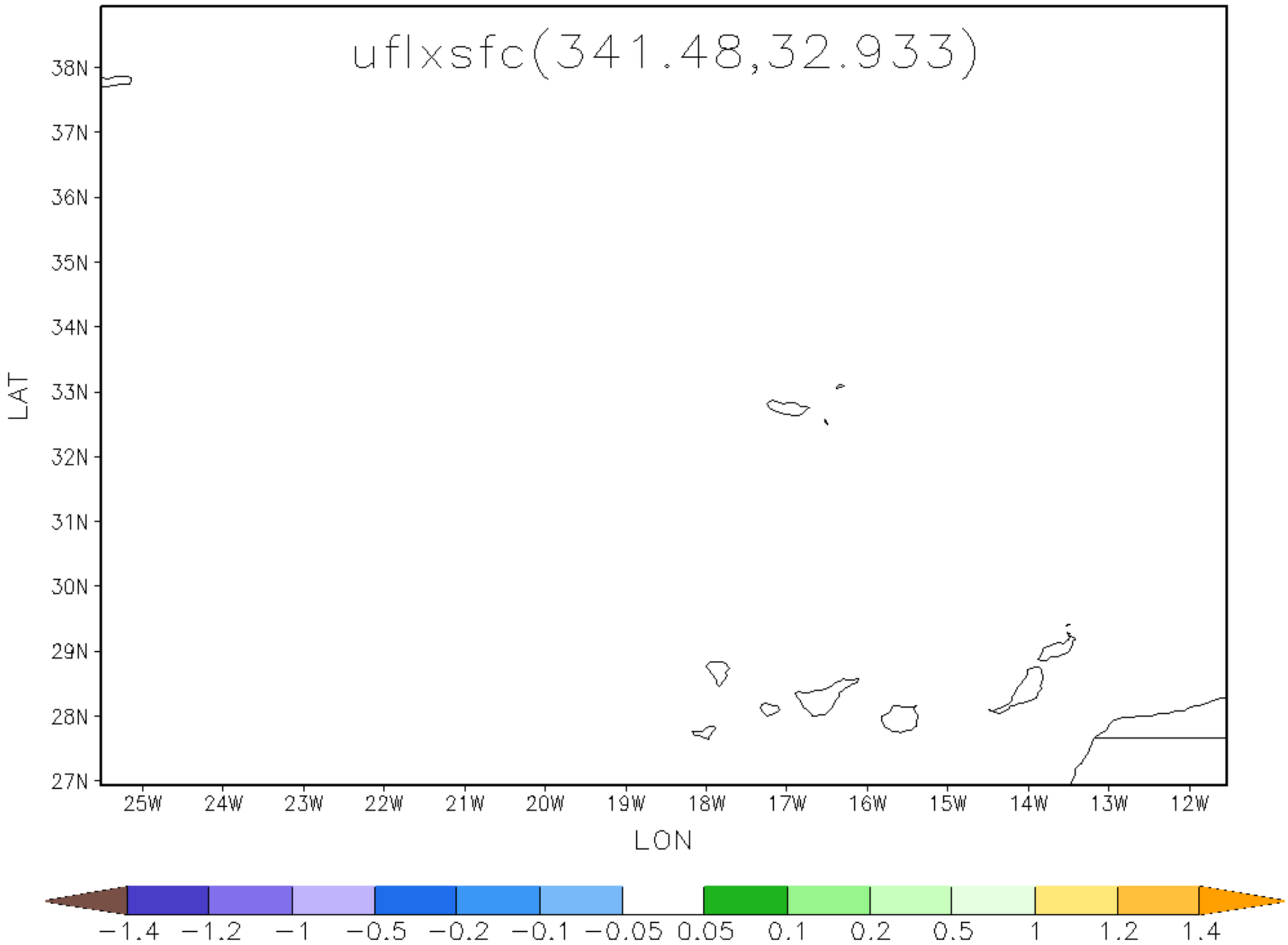

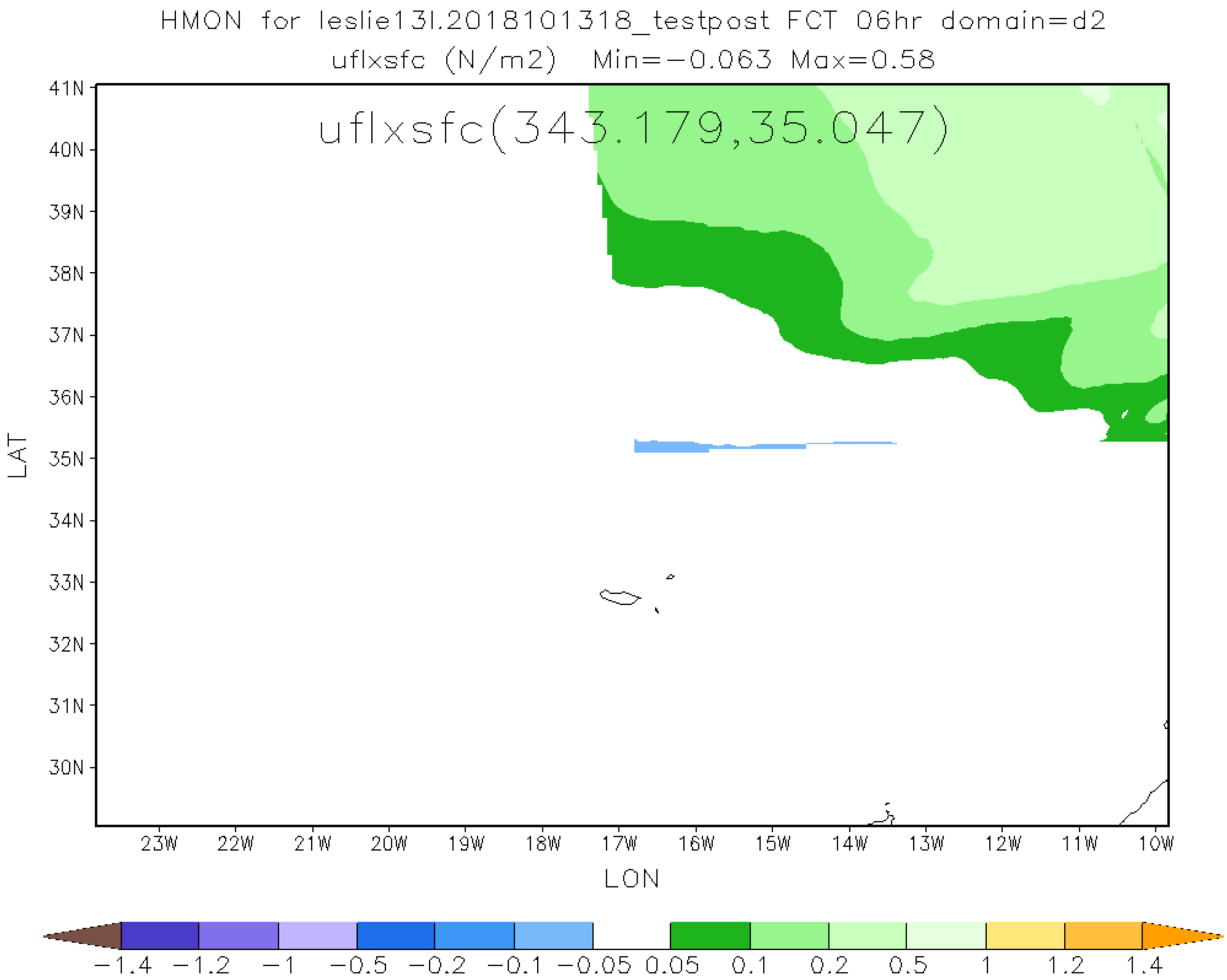
HMON for leslie13l.2018101318_testpost FCT 06hr domain=d2
uflxsfc (N/m2) Min=-0.063 Max=0.58
uflxsfc(343.179,35.047)
41N
40N
39N
38N
37N
36N
35N
34N
33N
32N
31N
30N
LAT
23W
22W
21W
20W
19W
18W
17W
16W
15W
14W
13W
12W
11W
10W
LON
-1.4
-1.2
-1
-0.5
-0.2
-0.1
-0.05
0.05
0.1
0.2
0.5
1
1.2
1.4

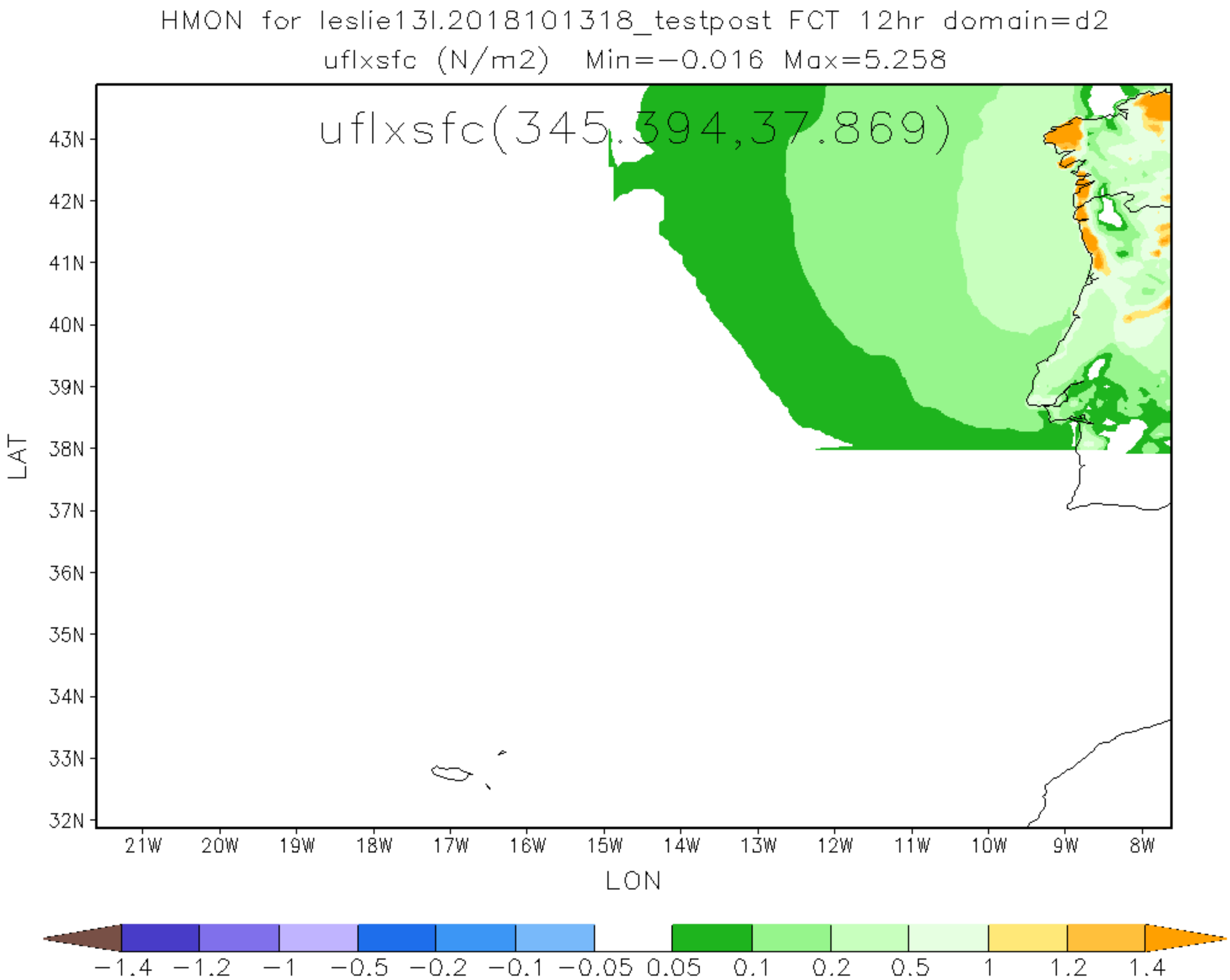
HMON for leslie13l.2018101318_testpost FCT 12hr domain=d2
uflxsfc (N/m2) Min=−0.016 Max=5.258
uflxsfc(345.394,37.869)
43N
42N
41N
40N
39N
38N
37N
36N
35N
34N
33N
32N
LAT
21W
20W
19W
18W
17W
16W
15W
14W
13W
12W
11W
10W
9W
8W
LON
−1.4
−1.2
−1
−0.5
−0.2
−0.1
−0.05
0.05
0.1
0.2
0.5
1
1.2
1.4

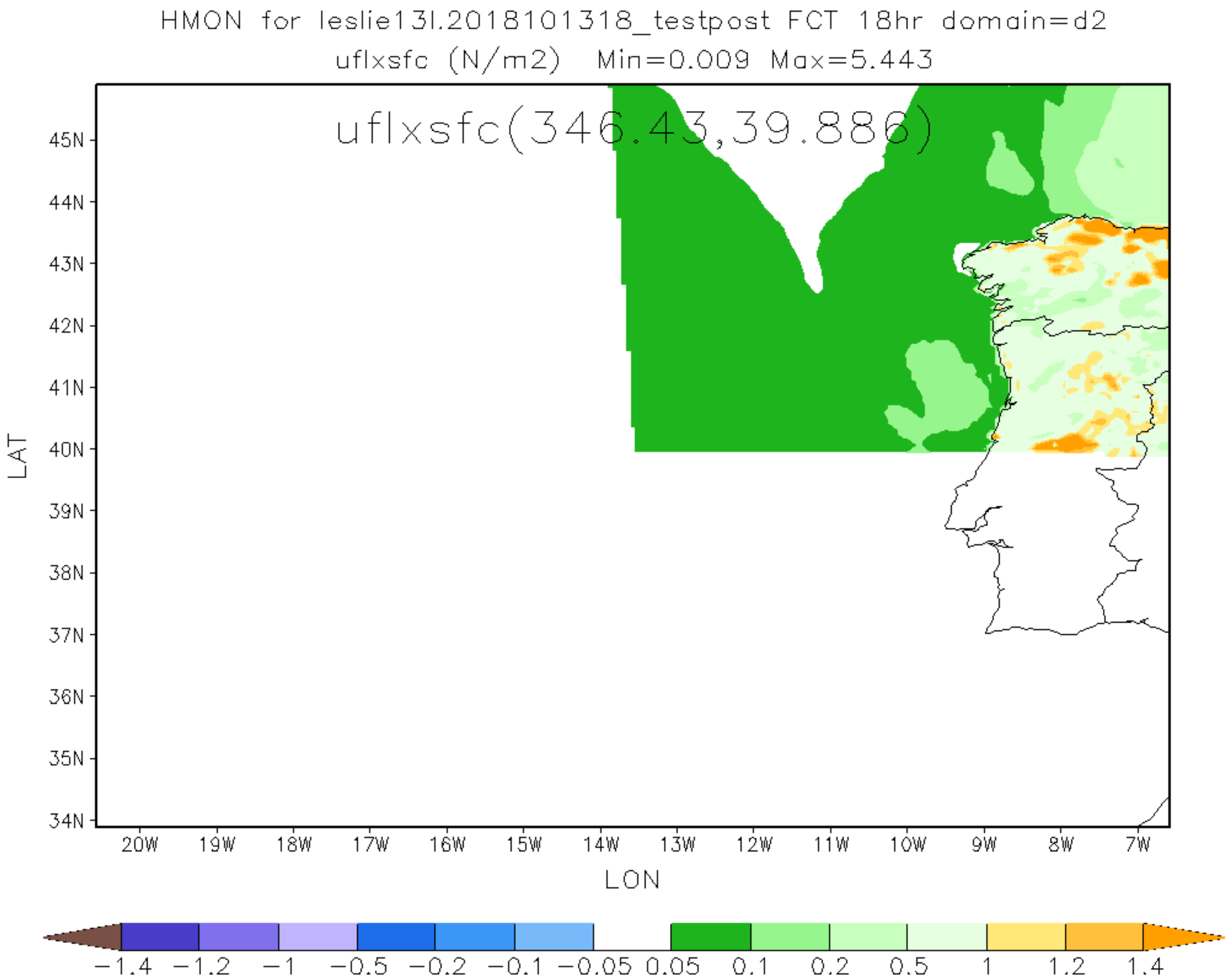
HMON for leslie13l.2018101318_testpost FCT 18hr domain=d2
uflxsfc (N/m2) Min=0.009 Max=5.443
uflxsfc(346.43,39.886)
45N
44N
43N
42N
41N
40N
39N
38N
37N
36N
35N
34N
LAT
20W
19W
18W
17W
16W
15W
14W
13W
12W
11W
10W
9W
8W
7W
LON
−1.4
−1.2
−1
−0.5
−0.2
−0.1
−0.05
0.05
0.1
0.2
0.5
1
1.2
1.4

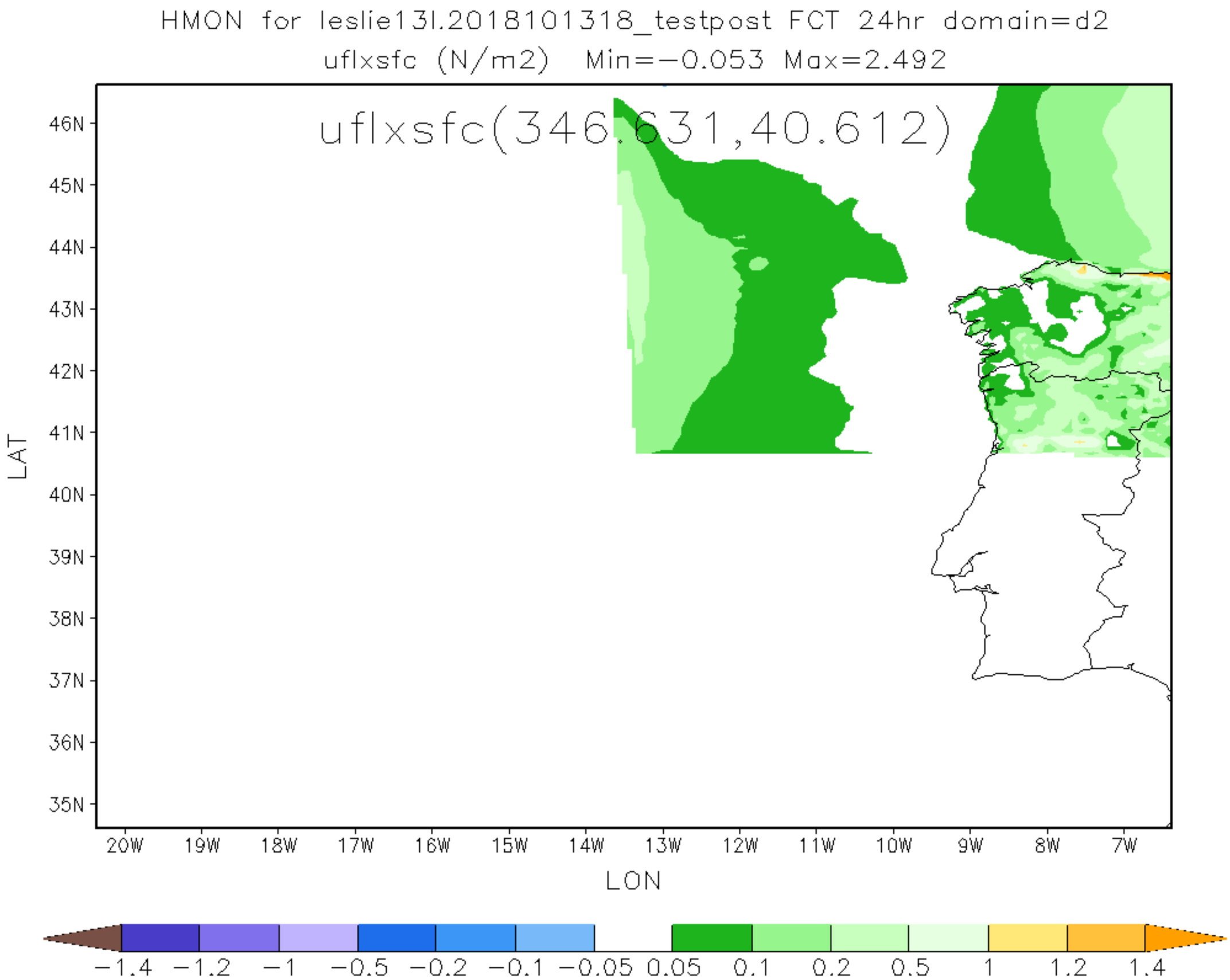
HMON for leslie13l.2018101318_testpost FCT 24hr domain=d2
uflxsfc (N/m2) Min=−0.053 Max=2.492
uflxsfc(346.631,40.612)
46N
45N
44N
43N
42N
41N
40N
39N
38N
37N
36N
35N
LAT
20W
19W
18W
17W
16W
15W
14W
13W
12W
11W
10W
9W
8W
7W
LON
−1.4
−1.2
−1
−0.5
−0.2
−0.1
−0.05
0.05
0.1
0.2
0.5
1
1.2
1.4

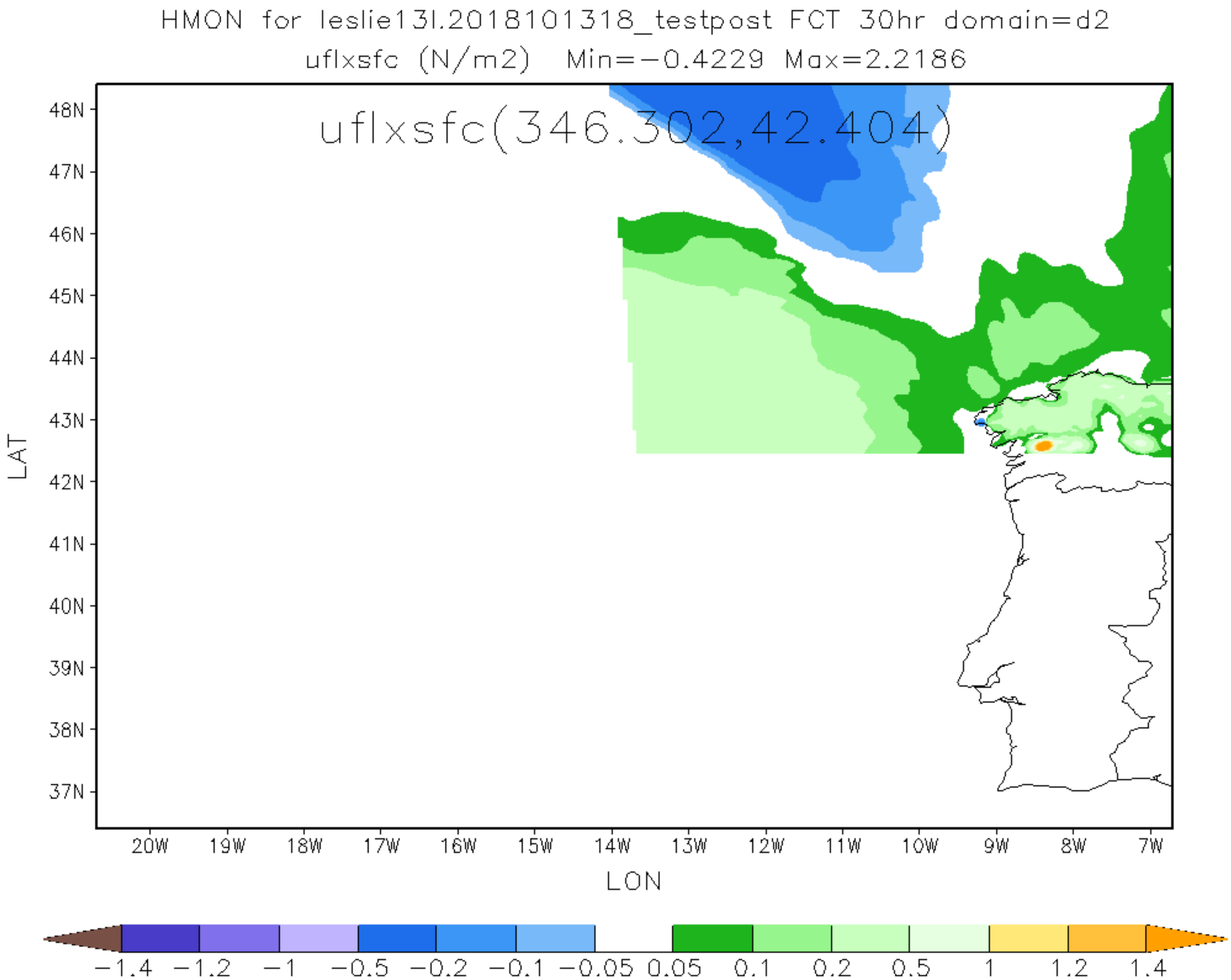
HMON for leslie13l.2018101318_testpost FCT 30hr domain=d2
uflxsfc (N/m2) Min=-0.4229 Max=2.2186
uflxsfc(346.302,42.404)
48N
47N
46N
45N
44N
43N
42N
41N
40N
39N
38N
37N
LAT
20W
19W
18W
17W
16W
15W
14W
13W
12W
11W
10W
9W
8W
7W
LON
-1.4
-1.2
-1
-0.5
-0.2
-0.1
-0.05
0.05
0.1
0.2
0.5
1
1.2
1.4

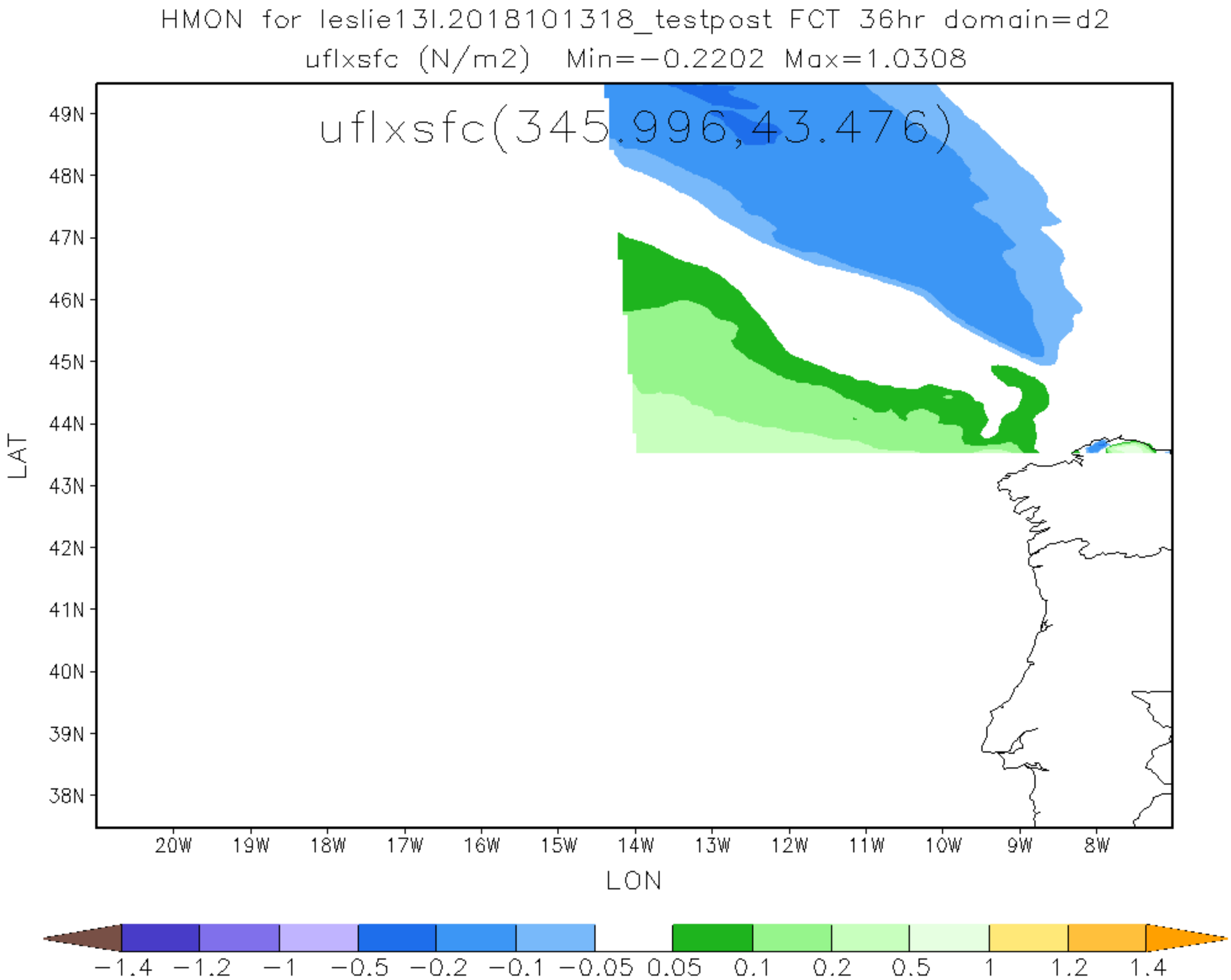
HMON for leslie13l.2018101318_testpost FCT 36hr domain=d2
uflxsfc (N/m2) Min=-0.2202 Max=1.0308
uflxsfc(345.996,43.476)
49N
48N
47N
46N
45N
44N
43N
42N
41N
40N
39N
38N
LAT
20W
19W
18W
17W
16W
15W
14W
13W
12W
11W
10W
9W
8W
LON
-1.4
-1.2
-1
-0.5
-0.2
-0.1
-0.05
0.05
0.1
0.2
0.5
1
1.2
1.4

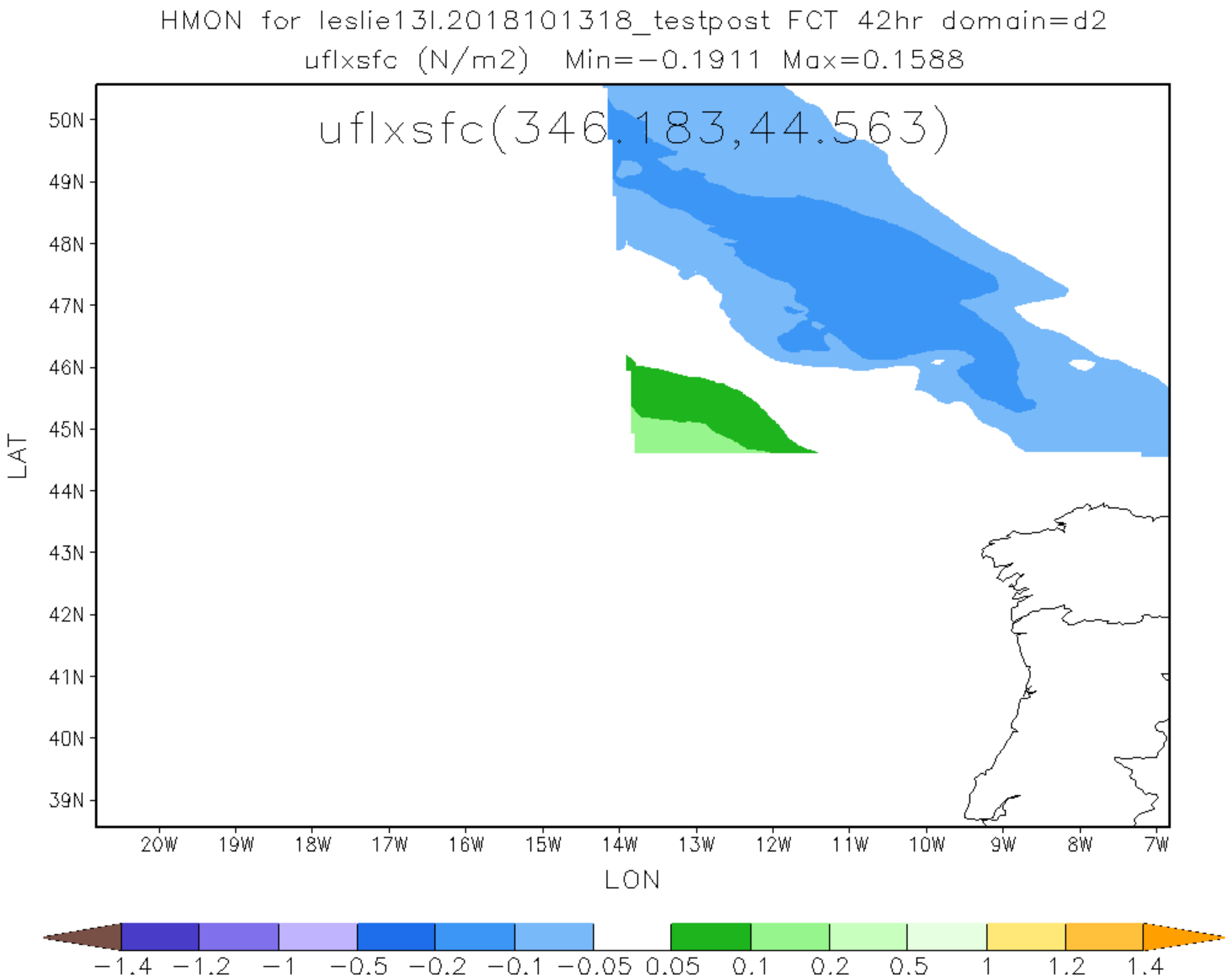
HMON for leslie13l.2018101318_testpost FCT 42hr domain=d2
uflxsfc (N/m2) Min=-0.1911 Max=0.1588
uflxsfc(346.183,44.563)
50N
49N
48N
47N
46N
45N
44N
43N
42N
41N
40N
39N
LAT
20W
19W
18W
17W
16W
15W
14W
13W
12W
11W
10W
9W
8W
7W
LON
-1.4
-1.2
-1
-0.5
-0.2
-0.1
-0.05
0.05
0.1
0.2
0.5
1
1.2
1.4

HMON for leslie13l.2018101318_testpost FCT 48hr domain=d2
uflxsfc (N/m2) Min=−0.0816 Max=0.0388

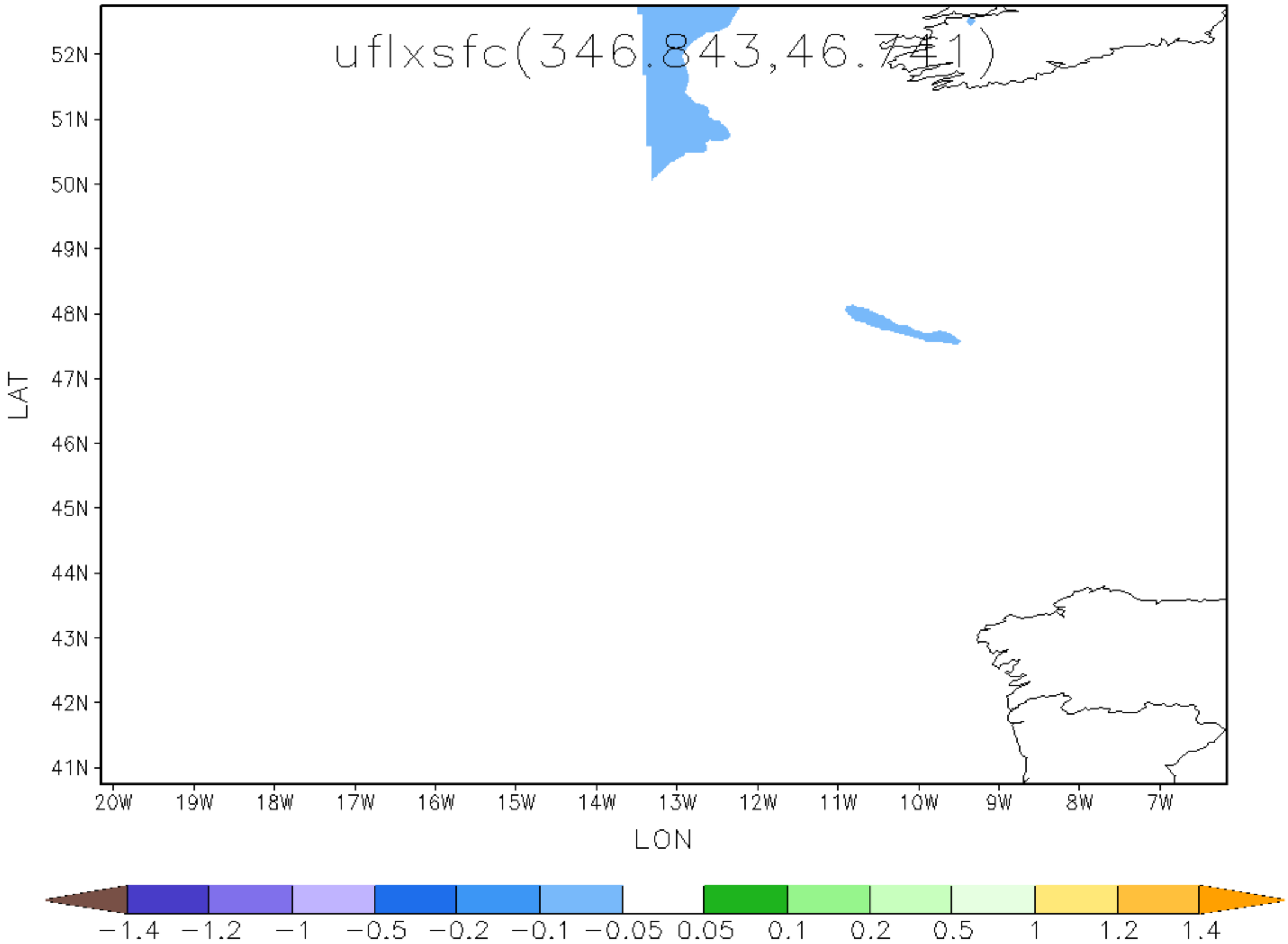

HMON for leslie13l.2018101318_testpost FCT 54hr domain=d2
uflxsfc (N/m2) Min=−0.7578 Max=0.0693

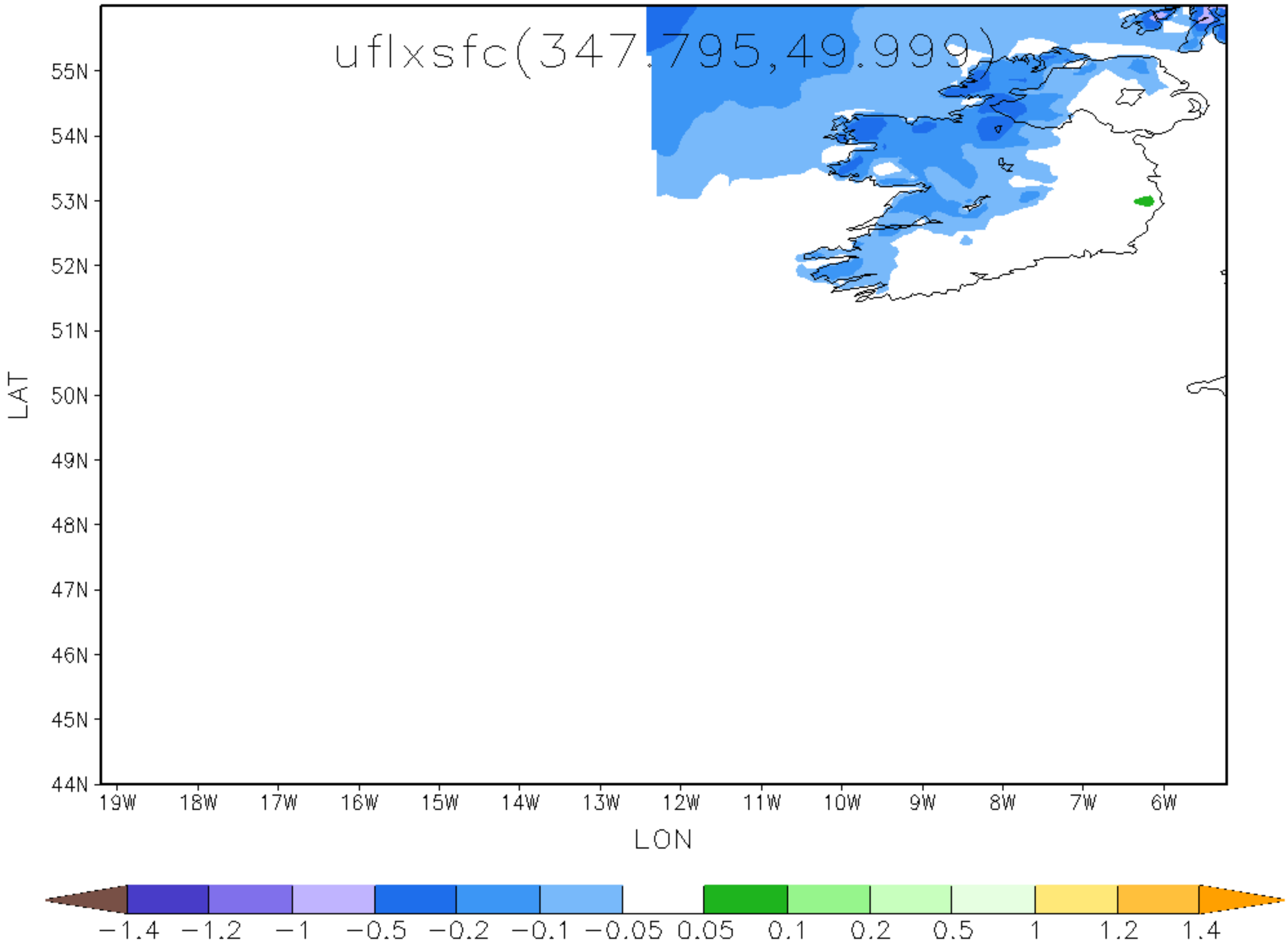

HMON for leslie13l.2018101318_testpost FCT 60hr domain=d2
uflxsfc (N/m2) Min=−1.3618 Max=0.6874

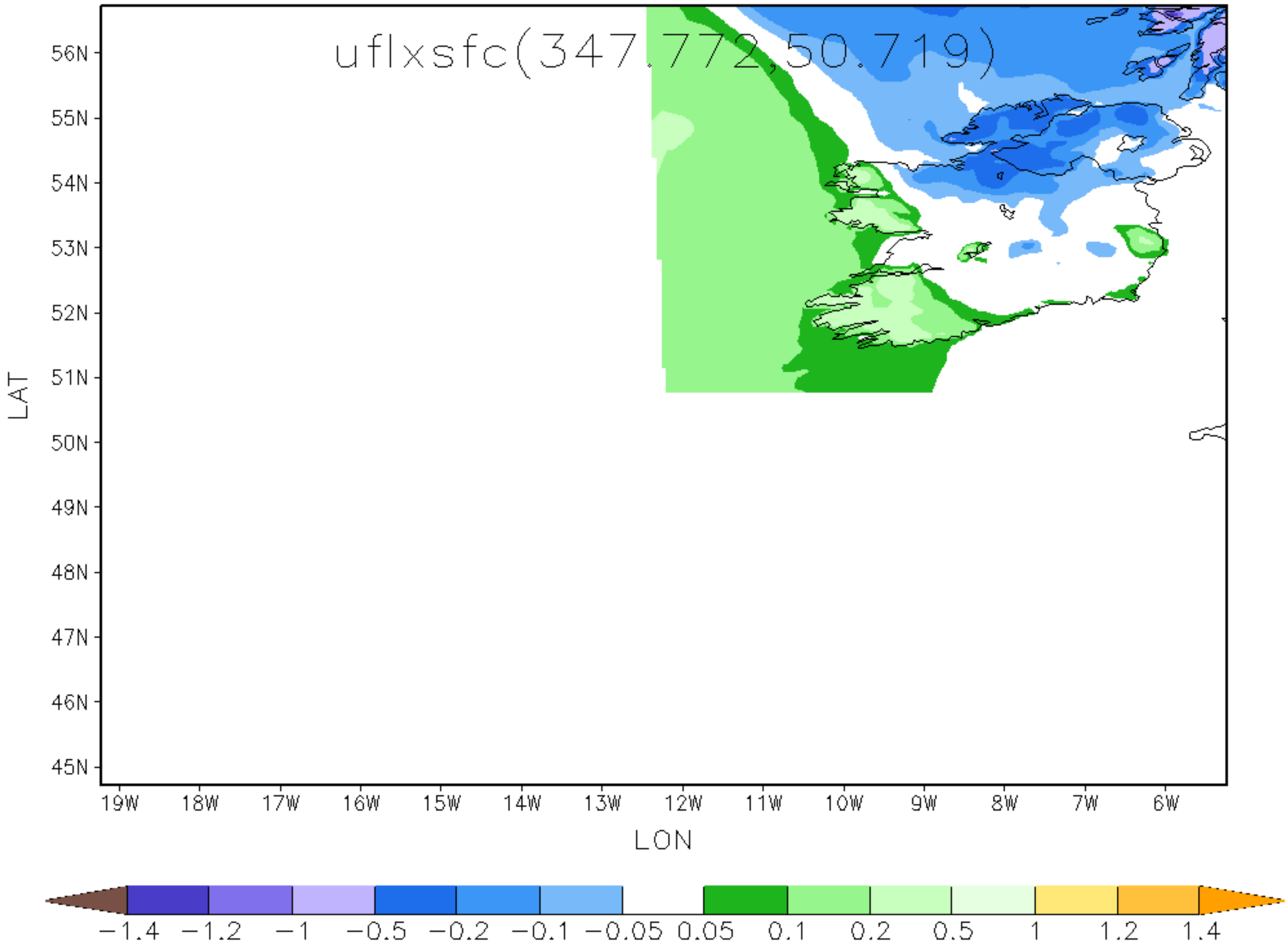

HMON for leslie13l.2018101318_testpost FCT 66hr domain=d2
uflxsfc (N/m2) Min=−0.2412 Max=1.9936

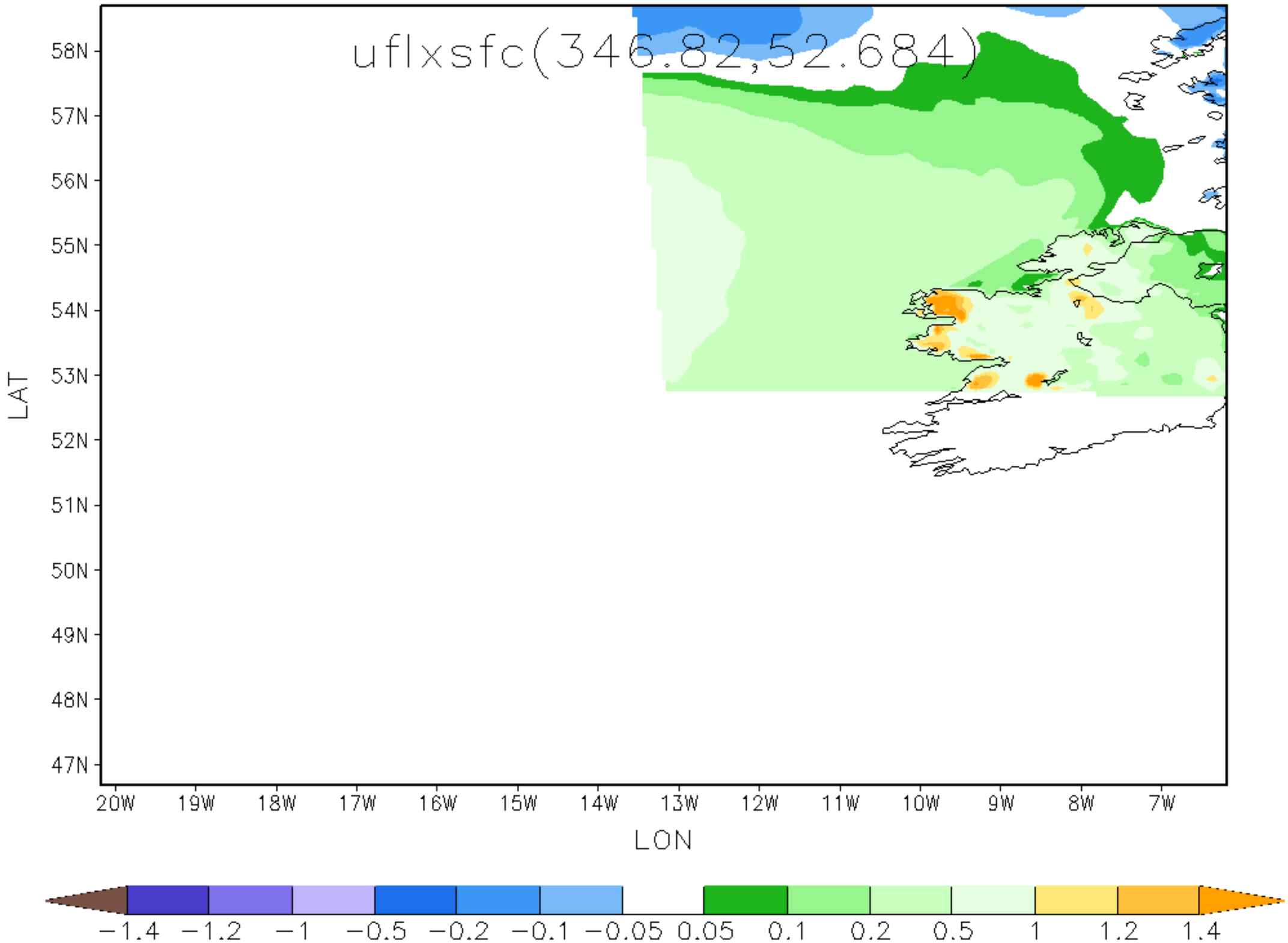

HMON for leslie13l.2018101318_testpost FCT 72hr domain=d2
uflxsfc (N/m2) Min=−0.2049 Max=2.5313

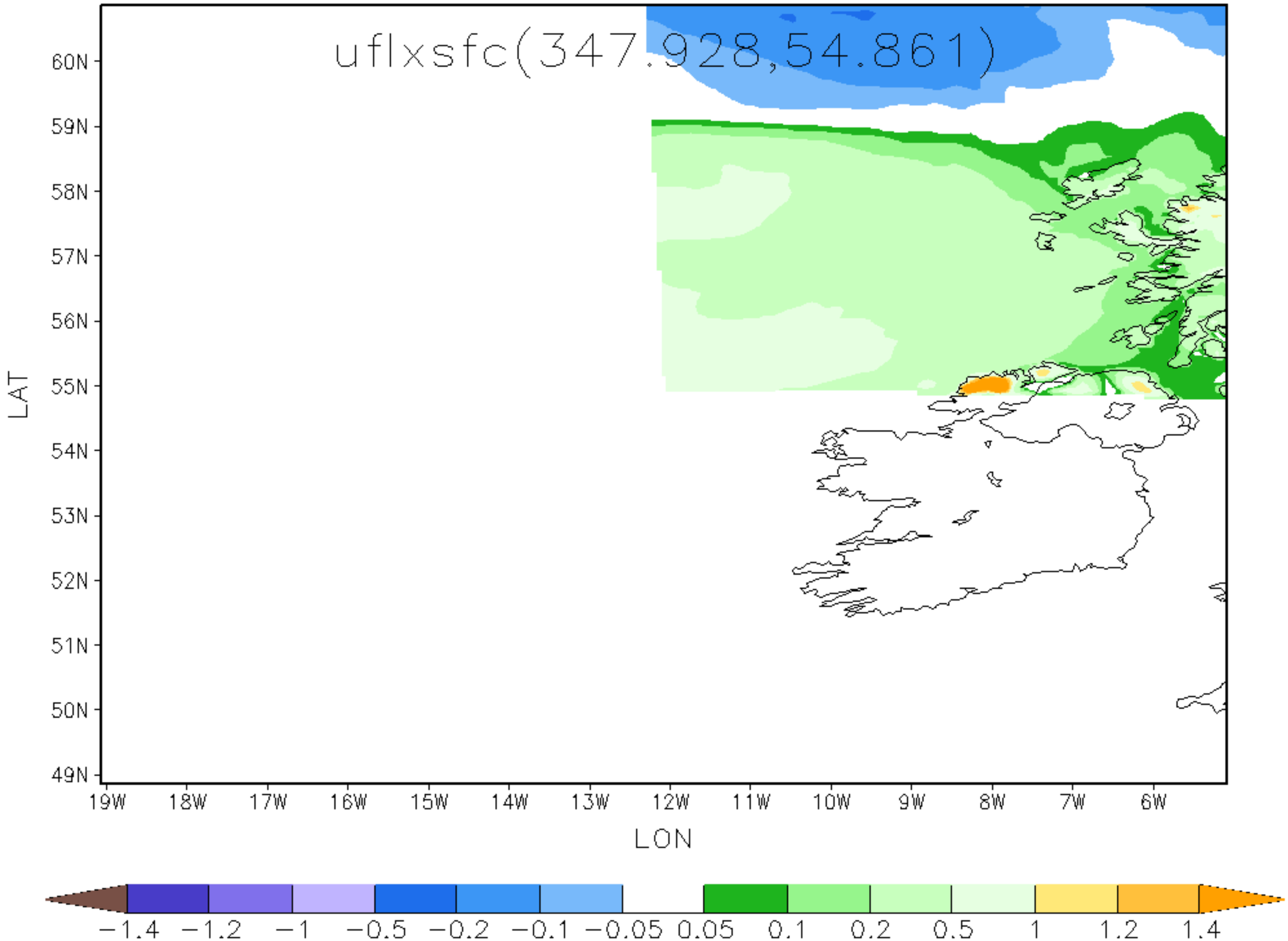

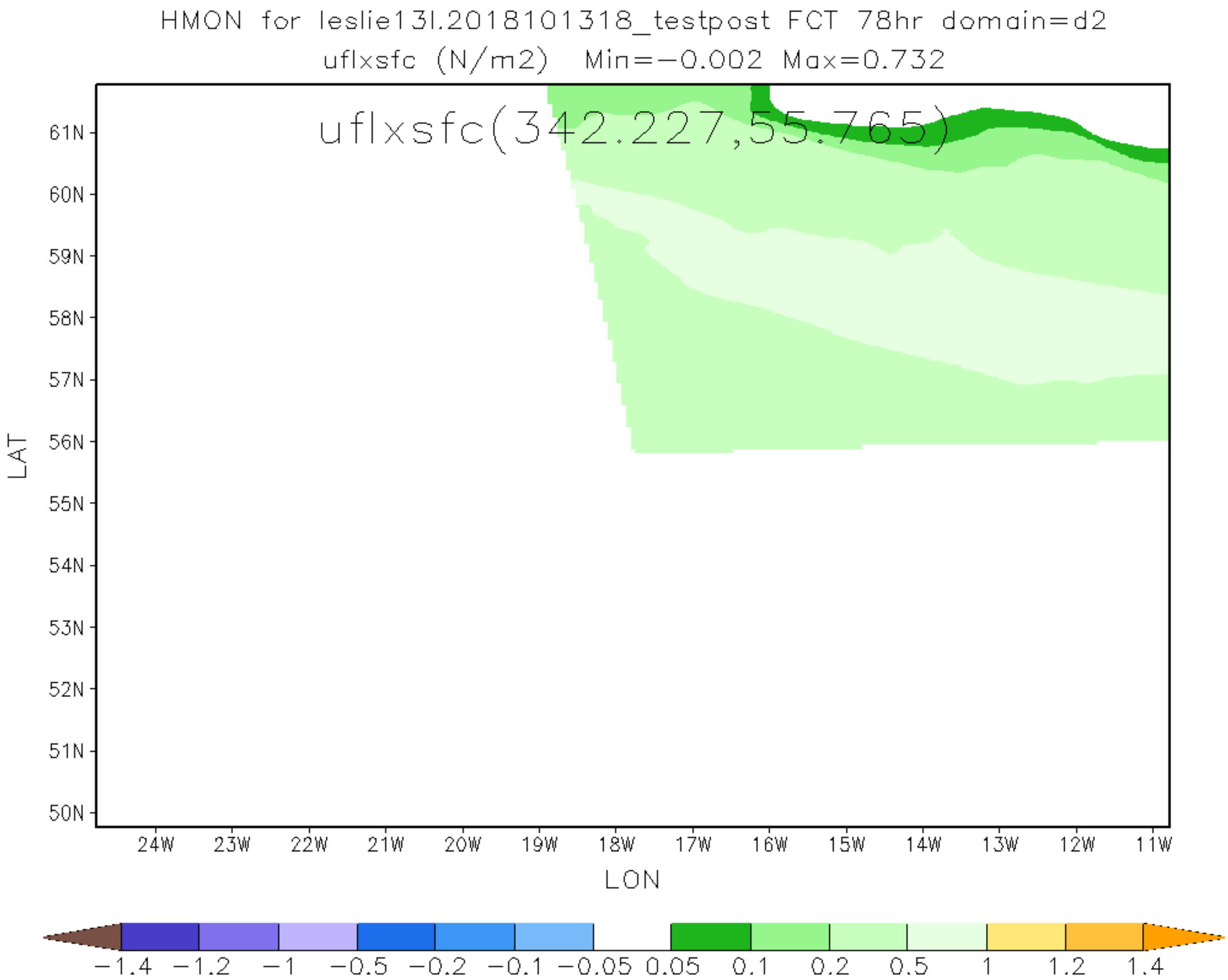
HMON for leslie13l.2018101318_testpost FCT 78hr domain=d2
uflxsfc (N/m2) Min=-0.002 Max=0.732
uflxsfc(342.227,55.765)
61N
60N
59N
58N
57N
56N
55N
54N
53N
52N
51N
50N
LAT
24W
23W
22W
21W
20W
19W
18W
17W
16W
15W
14W
13W
12W
11W
LON
-1.4
-1.2
-1
-0.5
-0.2
-0.1
-0.05
0.05
0.1
0.2
0.5
1
1.2
1.4

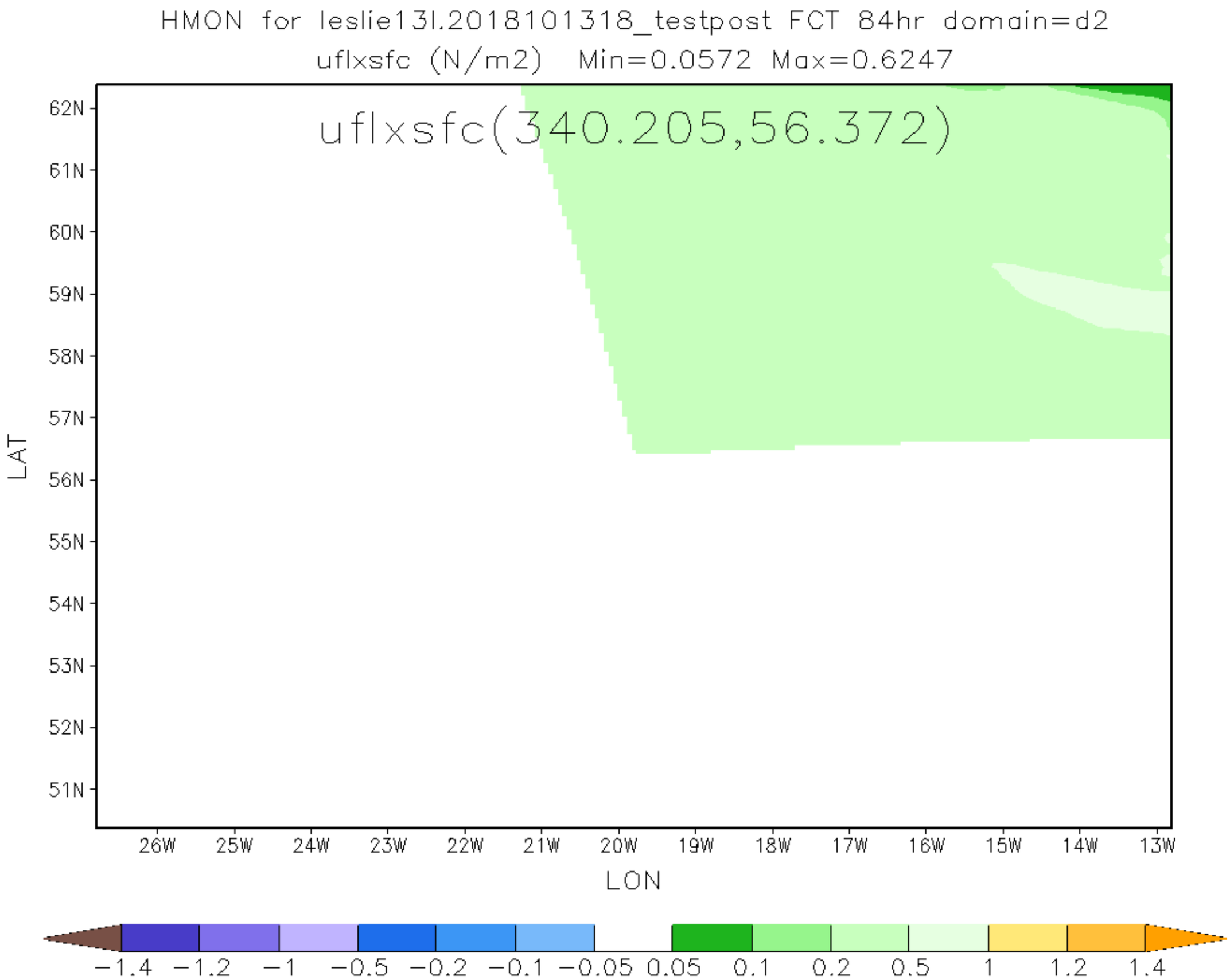
HMON for leslie13l.2018101318_testpost FCT 84hr domain=d2
uflxsfc (N/m2) Min=0.0572 Max=0.6247
uflxsfc(340.205,56.372)
62N
61N
60N
59N
58N
57N
56N
55N
54N
53N
52N
51N
LAT
26W
25W
24W
23W
22W
21W
20W
19W
18W
17W
16W
15W
14W
13W
LON
−1.4
−1.2
−1
−0.5
−0.2
−0.1
−0.05
0.05
0.1
0.2
0.5
1
1.2
1.4

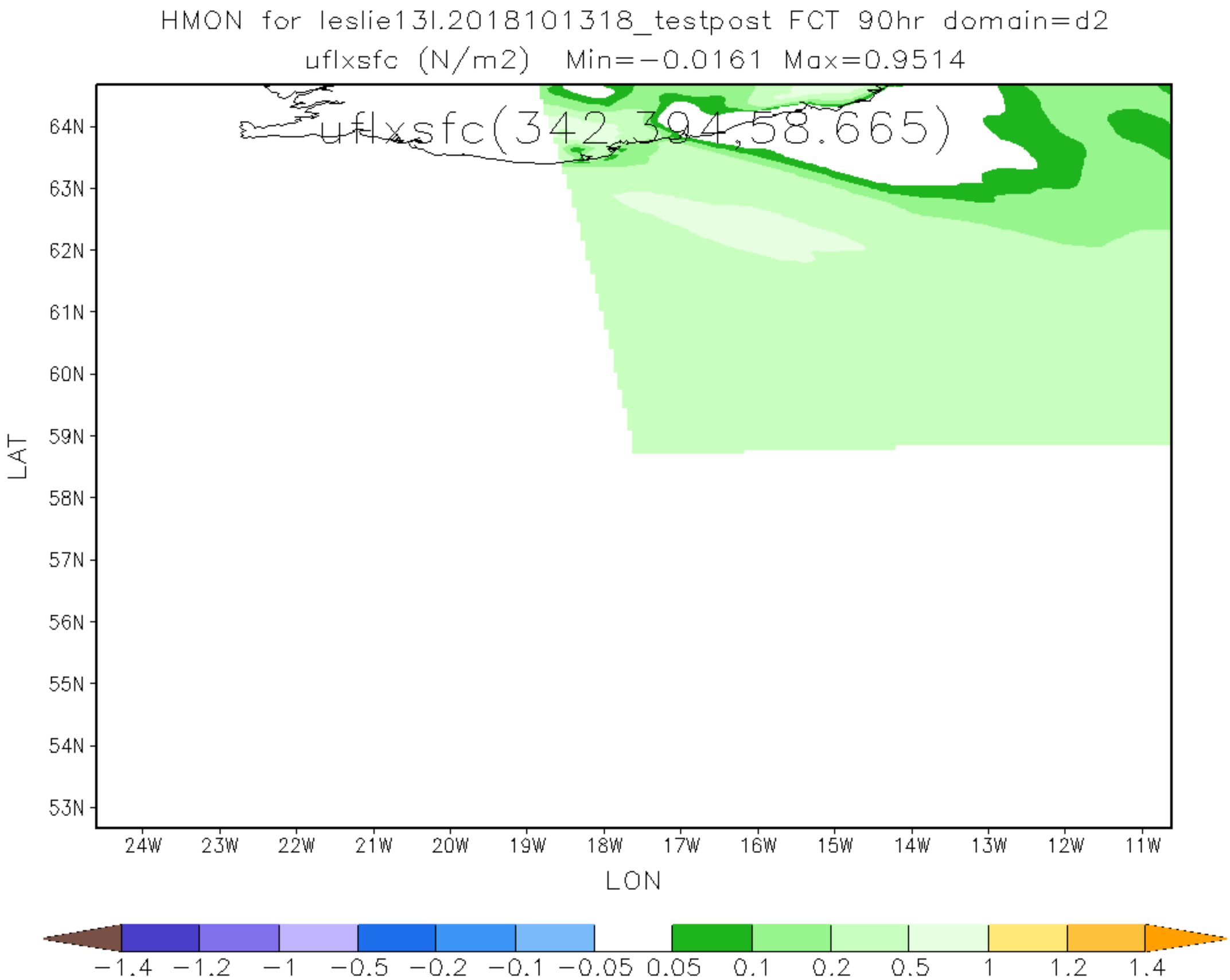
HMON for leslie13l.2018101318_testpost FCT 90hr domain=d2
uflxsfc (N/m2) Min=-0.0161 Max=0.9514
uflxsfc(342,394,58.665)
64N
63N
62N
61N
60N
59N
58N
57N
56N
55N
54N
53N
LAT
24W
23W
22W
21W
20W
19W
18W
17W
16W
15W
14W
13W
12W
11W
LON
-1.4
-1.2
-1
-0.5
-0.2
-0.1
-0.05
0.05
0.1
0.2
0.5
1
1.2
1.4

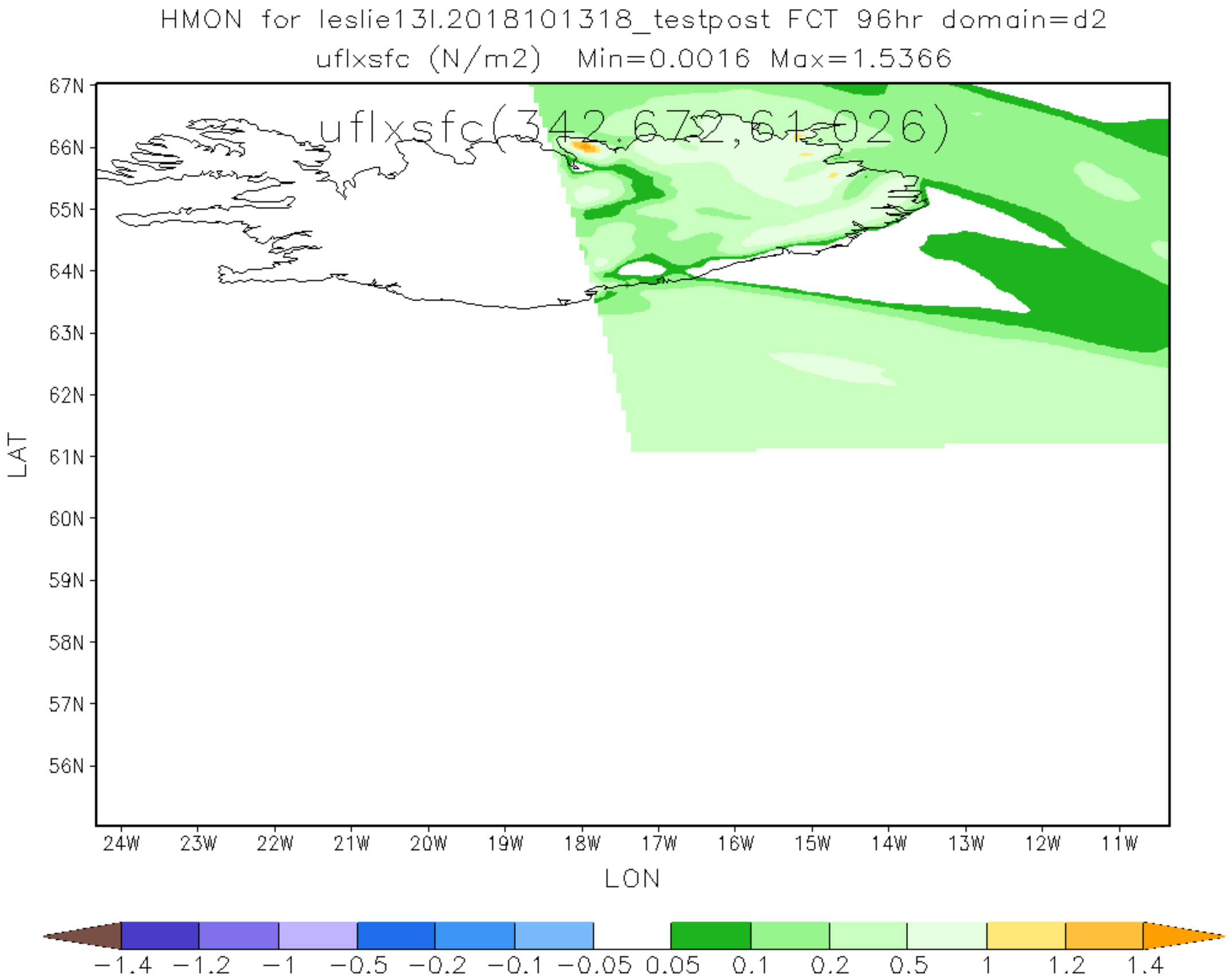
HMON for leslie13l.2018101318_testpost FCT 96hr domain=d2
uflxsfc (N/m2) Min=0.0016 Max=1.5366
uflxsfc(342.672,61.026)
67N
66N
65N
64N
63N
62N
61N
60N
59N
58N
57N
56N
LAT
24W
23W
22W
21W
20W
19W
18W
17W
16W
15W
14W
13W
12W
11W
LON
−1.4
−1.2
−1
−0.5
−0.2
−0.1
−0.05
0.05
0.1
0.2
0.5
1
1.2
1.4

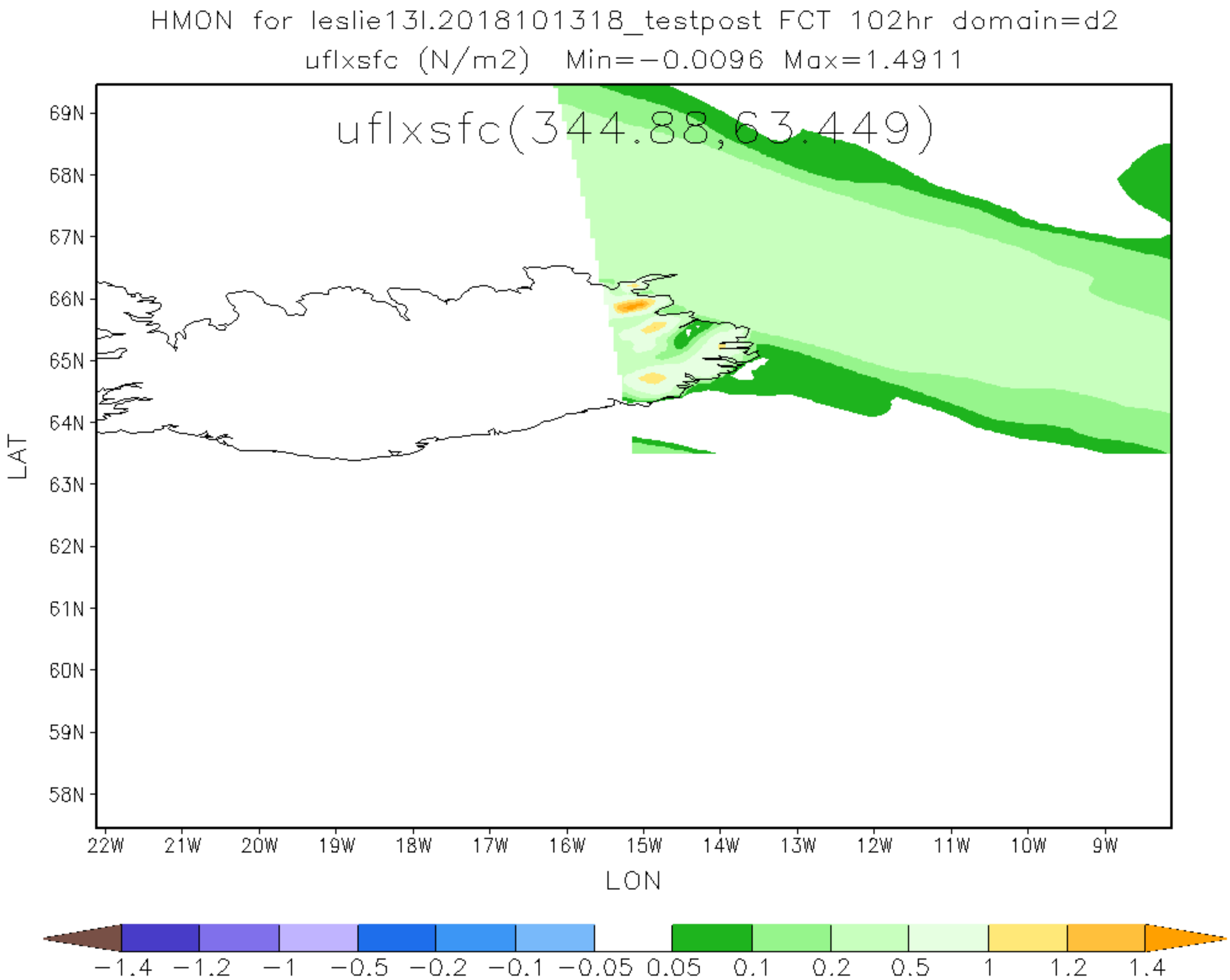
HMON for leslie13l.2018101318_testpost FCT 102hr domain=d2
uflxsfc (N/m2) Min=-0.0096 Max=1.4911
uflxsfc(344.88,63.449)
69N
68N
67N
66N
65N
64N
63N
62N
61N
60N
59N
58N
LAT
22W
21W
20W
19W
18W
17W
16W
15W
14W
13W
12W
11W
10W
9W
LON
-1.4
-1.2
-1
-0.5
-0.2
-0.1
-0.05
0.05
0.1
0.2
0.5
1
1.2
1.4

HMON for leslie13l.2018101318_testpost FCT 108hr domain=d2
uflxsfc (N/m2) Min=−0.0221 Max=0.2903

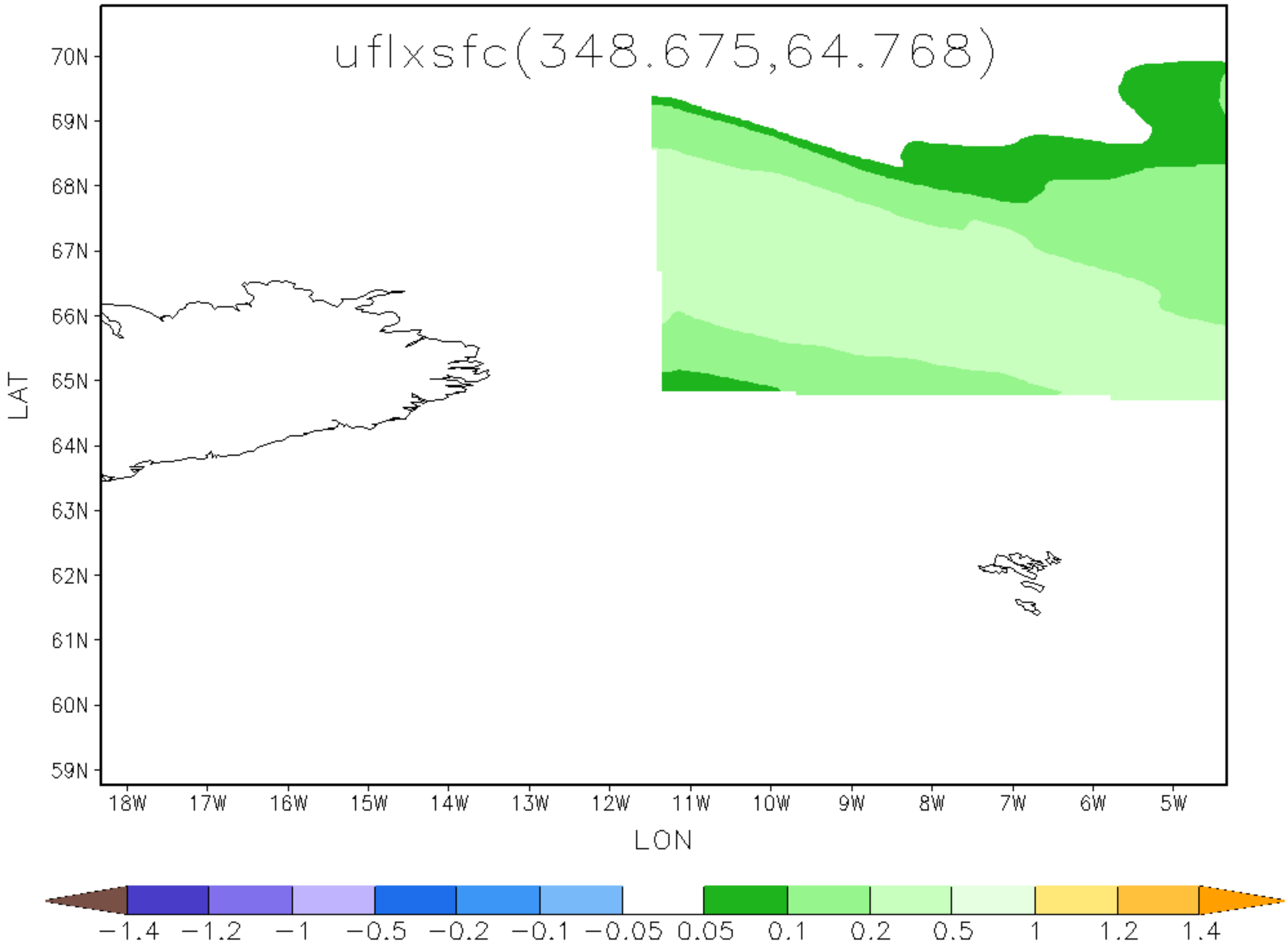

HMON for leslie13l.2018101318_testpost FCT 114hr domain=d2
uflxsfc (N/m2) Min=−0.0448 Max=0.2572

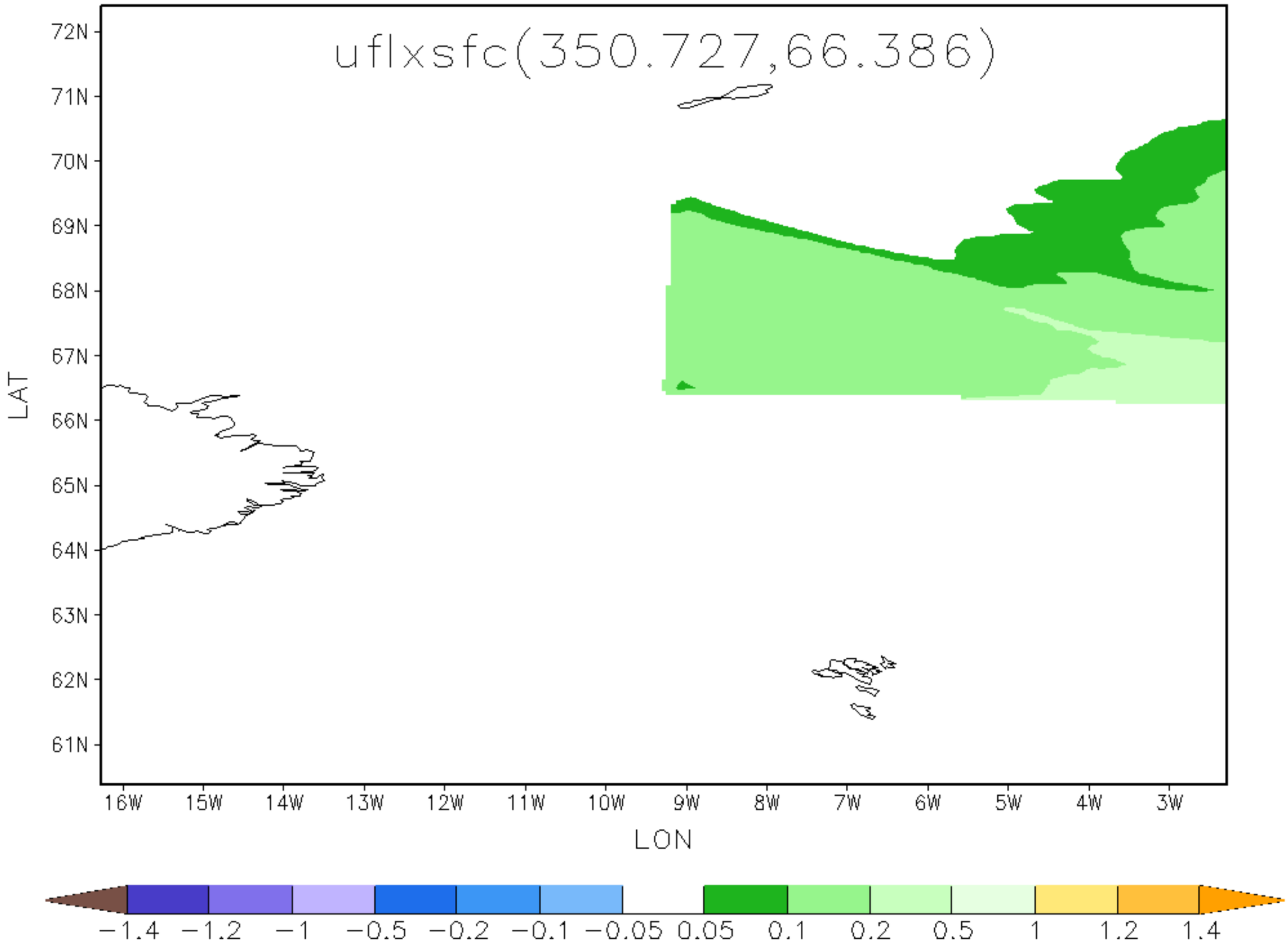

HMON for leslie13l.2018101318_testpost FCT 120hr domain=d2
uflxsfc (N/m2) Min=−0.036 Max=0.2136

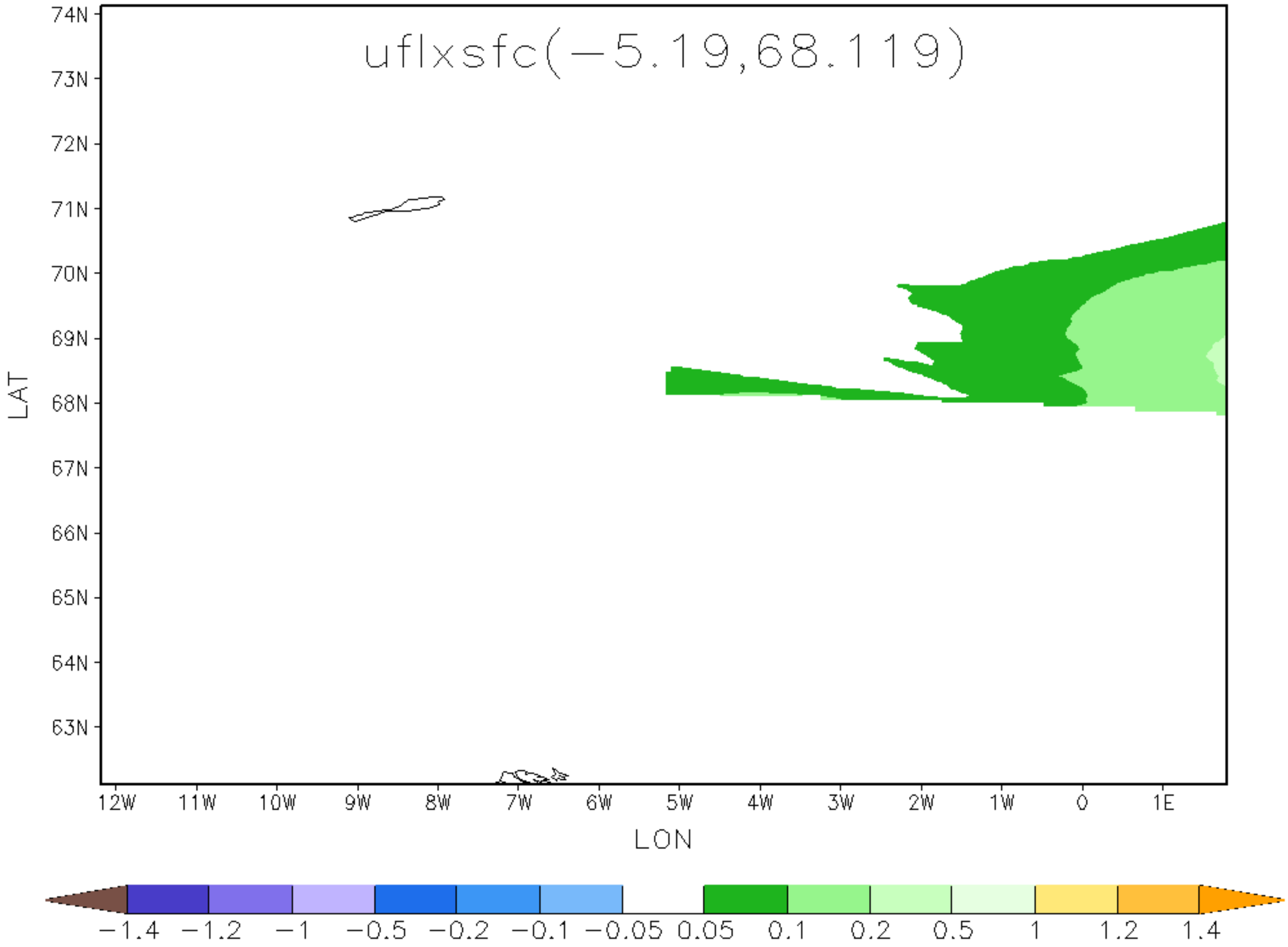

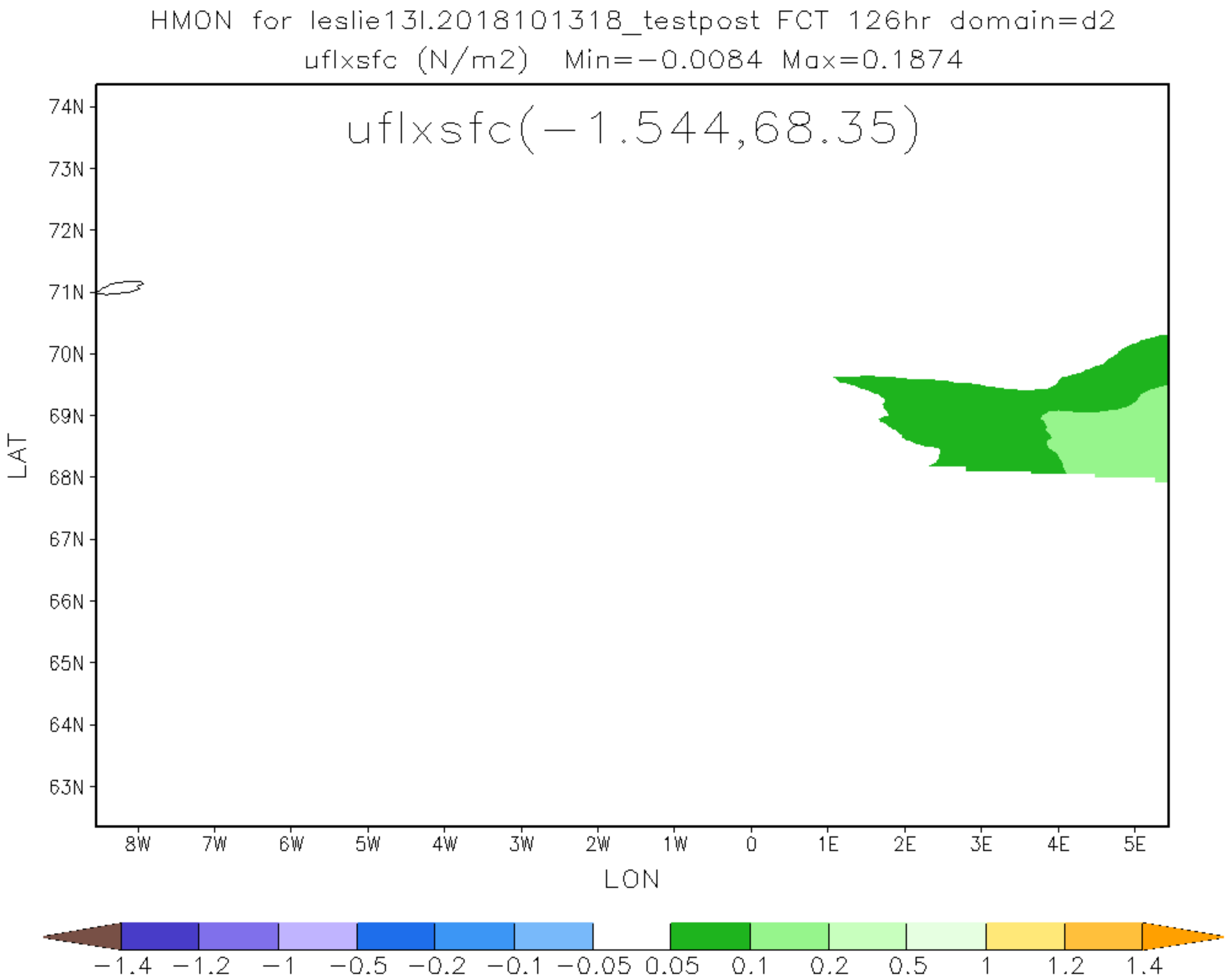
HMON for leslie13l.2018101318_testpost FCT 126hr domain=d2
uflxsfc (N/m2) Min=-0.0084 Max=0.1874
uflxsfc(-1.544,68.35)
74N
73N
72N
71N
70N
69N
68N
67N
66N
65N
64N
63N
LAT
8W
7W
6W
5W
4W
3W
2W
1W
0
1E
2E
3E
4E
5E
LON
-1.4
-1.2
-1
-0.5
-0.2
-0.1
-0.05
0.05
0.1
0.2
0.5
1
1.2
1.4