HMON for leslie13l.2018101318_testpost FCT 00hr domain=d3
uflxsfc (N/m2) Min=−0.011759 Max=0.011876

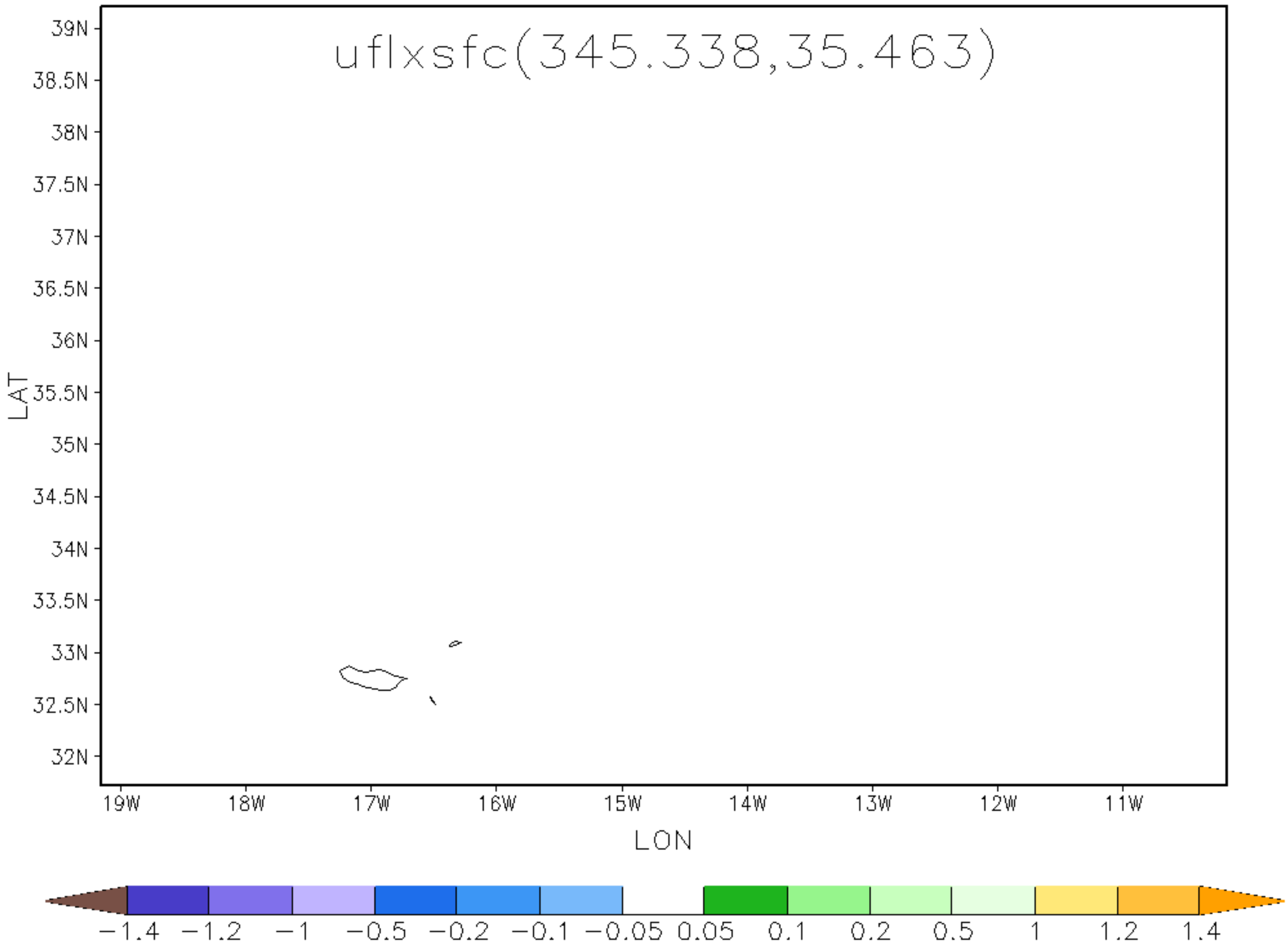

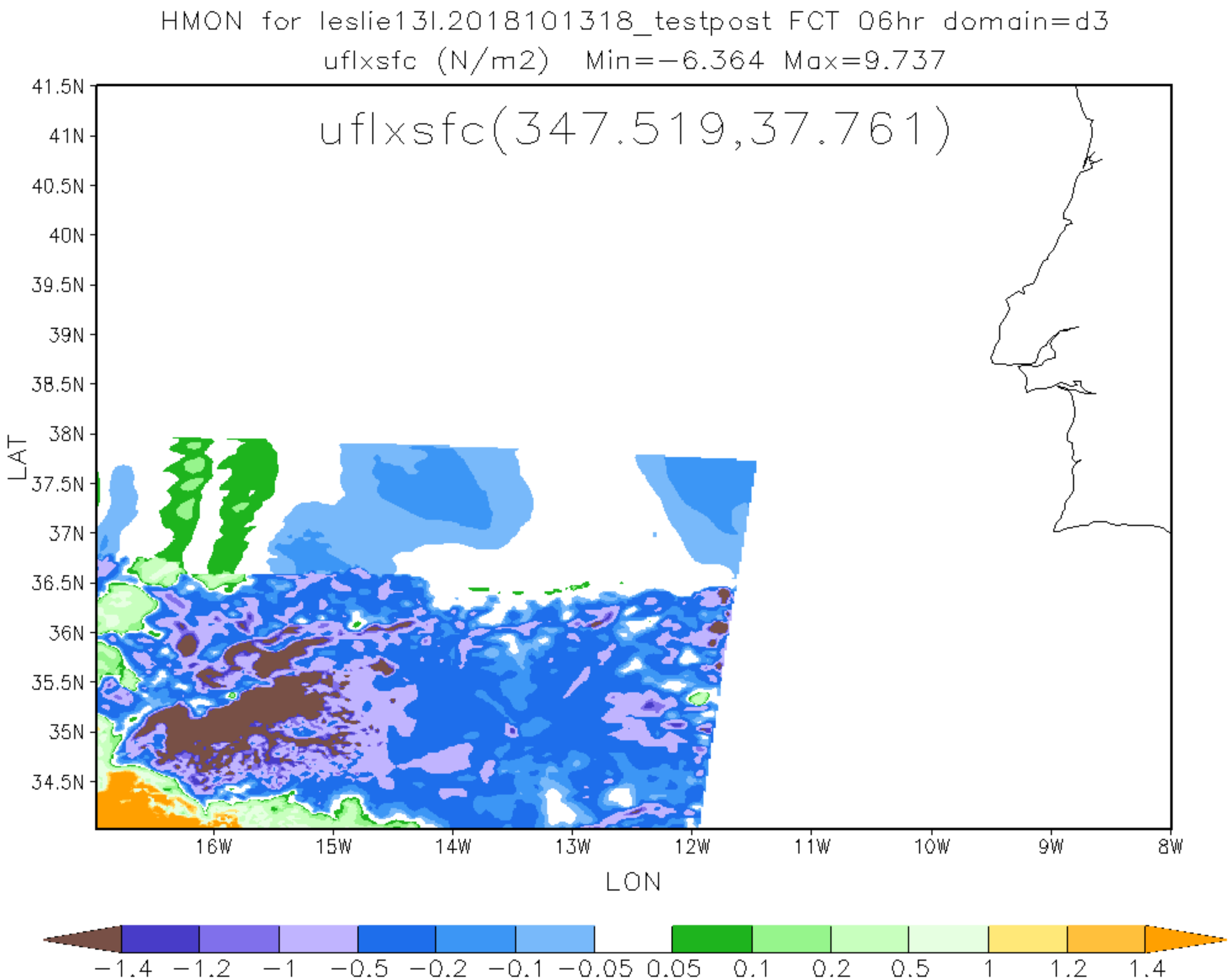
HMON for leslie13l.2018101318_testpost FCT 06hr domain=d3
uflxsfc (N/m2) Min=−6.364 Max=9.737
uflxsfc(347.519,37.761)
41.5N
41N
40.5N
40N
39.5N
39N
38.5N
38N
37.5N
37N
36.5N
36N
35.5N
35N
34.5N
LAT
16W
15W
14W
13W
12W
11W
10W
9W
8W
LON
−1.4
−1.2
−1
−0.5
−0.2
−0.1
−0.05
0.05
0.1
0.2
0.5
1
1.2
1.4

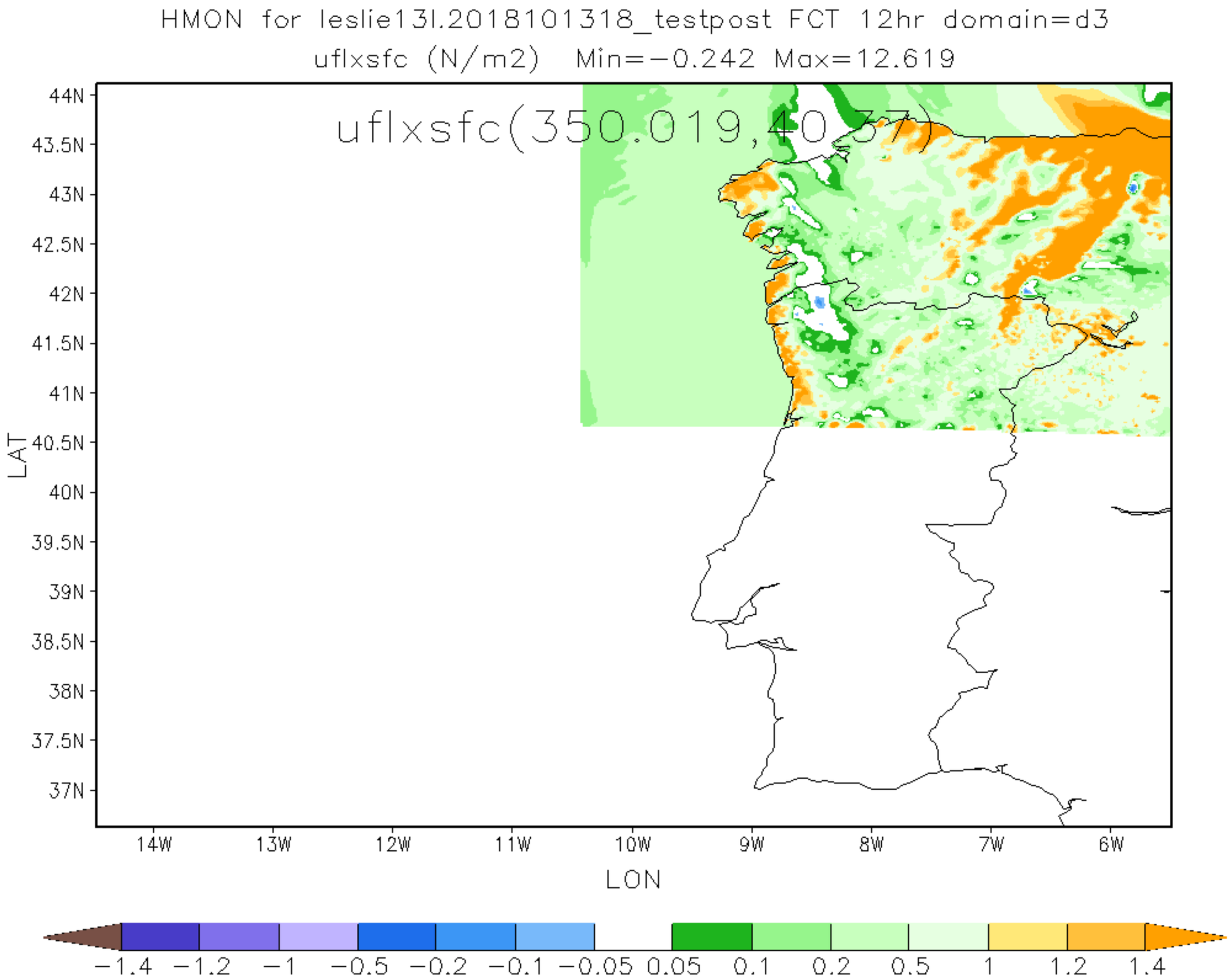
HMON for leslie13l.2018101318_testpost FCT 12hr domain=d3
uflxsfc (N/m2) Min=−0.242 Max=12.619
uflxsfc(350.019,40.37)
44N
43.5N
43N
42.5N
42N
41.5N
41N
40.5N
40N
39.5N
39N
38.5N
38N
37.5N
37N
LAT
14W
13W
12W
11W
10W
9W
8W
7W
6W
LON
−1.4 −1.2 −1 −0.5 −0.2 −0.1 −0.05 0.05 0.1 0.2 0.5 1 1.2 1.4

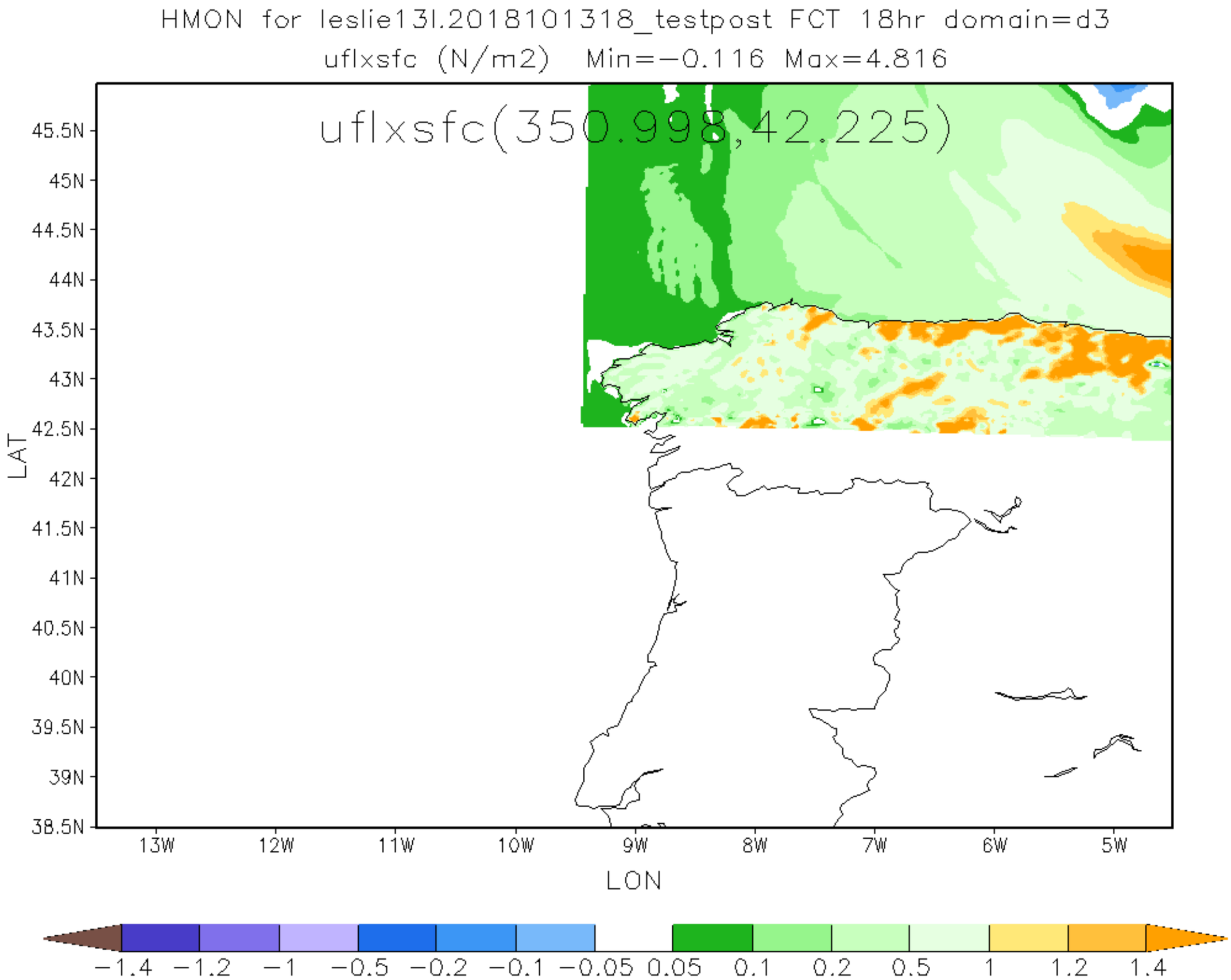
HMON for leslie13l.2018101318_testpost FCT 18hr domain=d3
uflxsfc (N/m2) Min=-0.116 Max=4.816
uflxsfc(350.998,42.225)
45.5N
45N
44.5N
44N
43.5N
43N
42.5N
42N
41.5N
41N
40.5N
40N
39.5N
39N
38.5N
LAT
13W
12W
11W
10W
9W
8W
7W
6W
5W
LON
-1.4 -1.2 -1 -0.5 -0.2 -0.1 -0.05 0.05 0.1 0.2 0.5 1 1.2 1.4

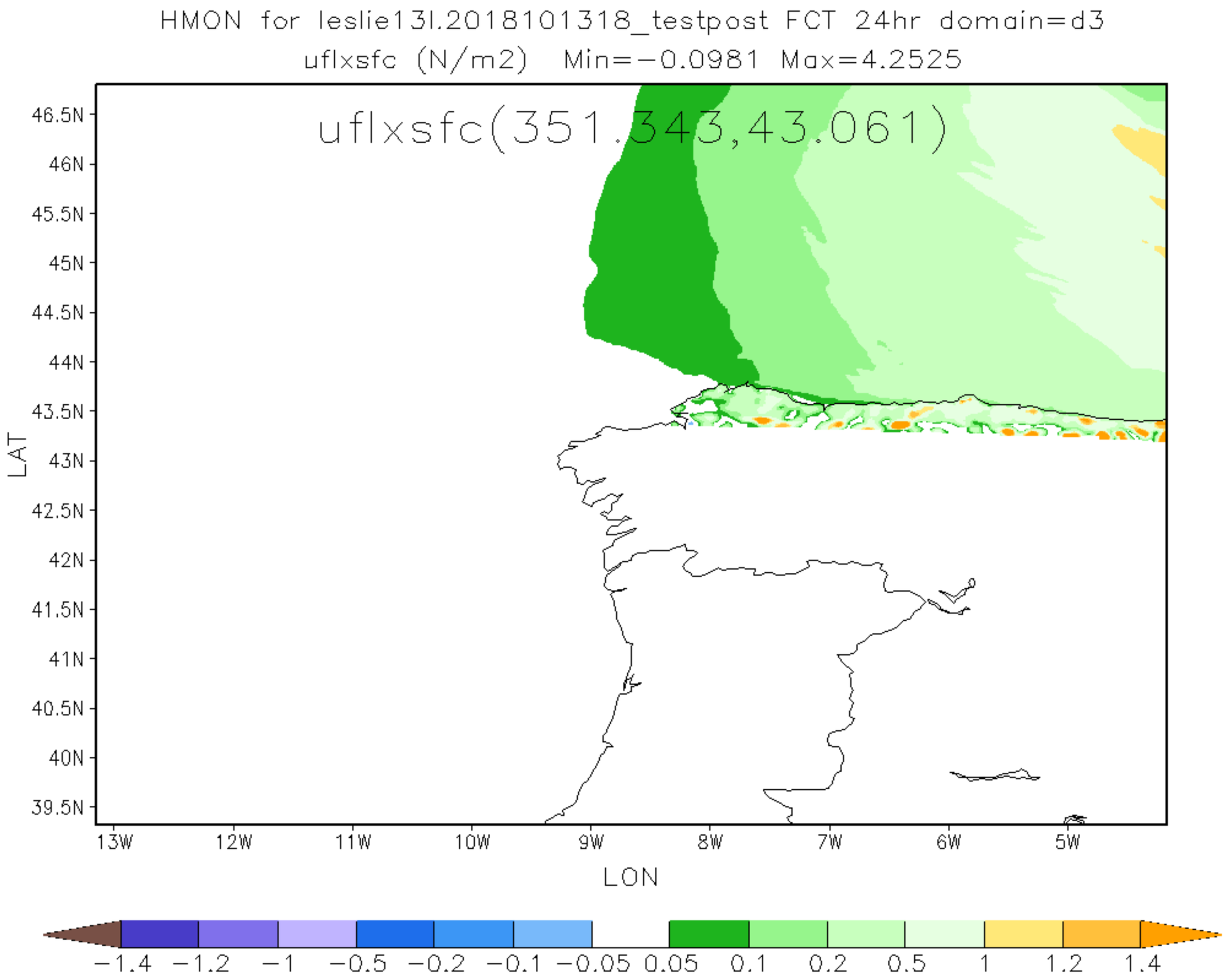
HMON for leslie13l.2018101318_testpost FCT 24hr domain=d3
uflxsfc (N/m2) Min=-0.0981 Max=4.2525
uflxsfc(351.343,43.061)
46.5N
46N
45.5N
45N
44.5N
44N
43.5N
43N
42.5N
42N
41.5N
41N
40.5N
40N
39.5N
LAT
13W
12W
11W
10W
9W
8W
7W
6W
5W
LON
-1.4 -1.2 -1 -0.5 -0.2 -0.1 -0.05 0.05 0.1 0.2 0.5 1 1.2 1.4

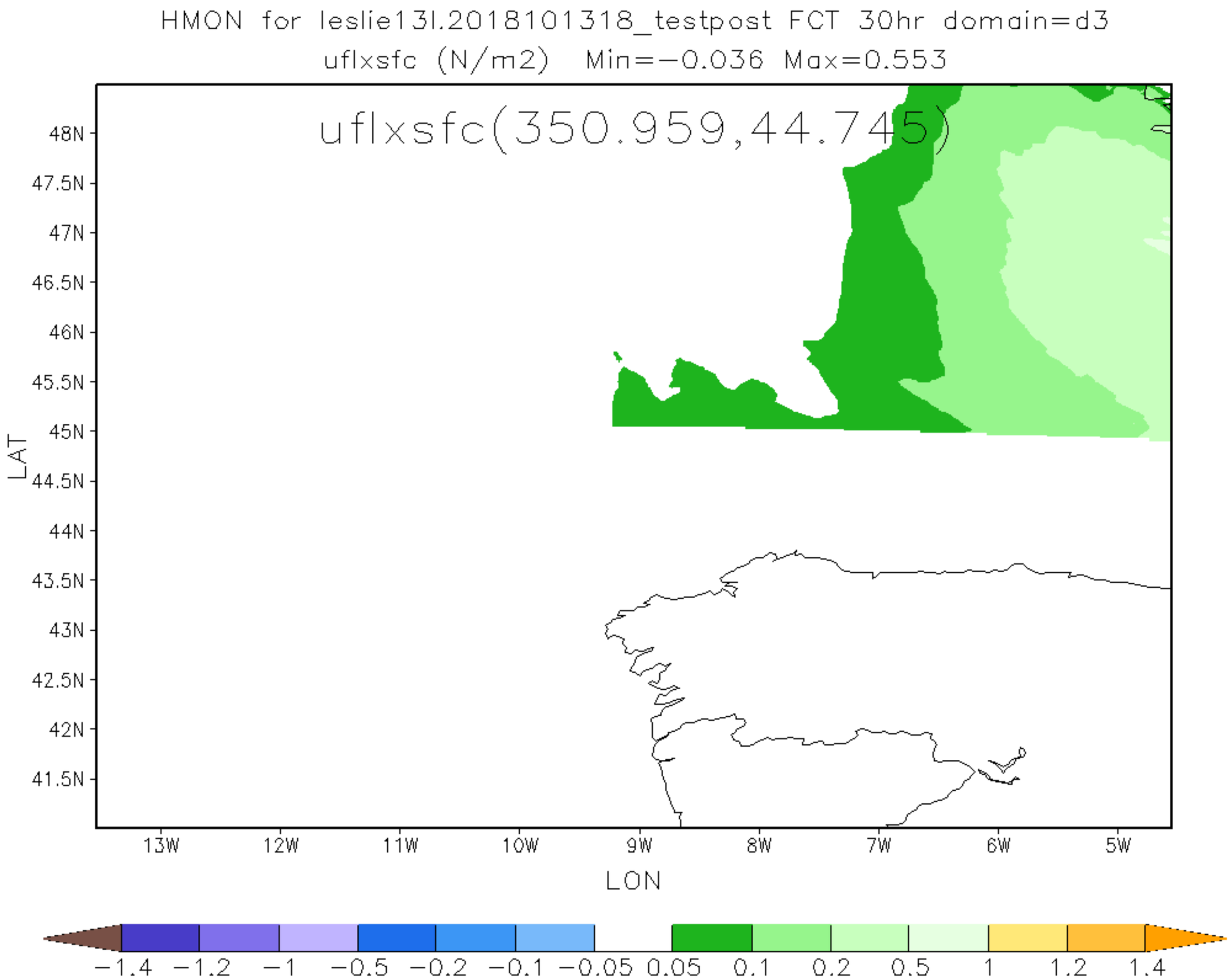
HMON for leslie13l.2018101318_testpost FCT 30hr domain=d3
uflxsfc (N/m2) Min=−0.036 Max=0.553
uflxsfc(350.959,44.745)
48N
47.5N
47N
46.5N
46N
45.5N
45N
44.5N
44N
43.5N
43N
42.5N
42N
41.5N
LAT
13W
12W
11W
10W
9W
8W
7W
6W
5W
LON
−1.4
−1.2
−1
−0.5
−0.2
−0.1
−0.05
0.05
0.1
0.2
0.5
1
1.2
1.4

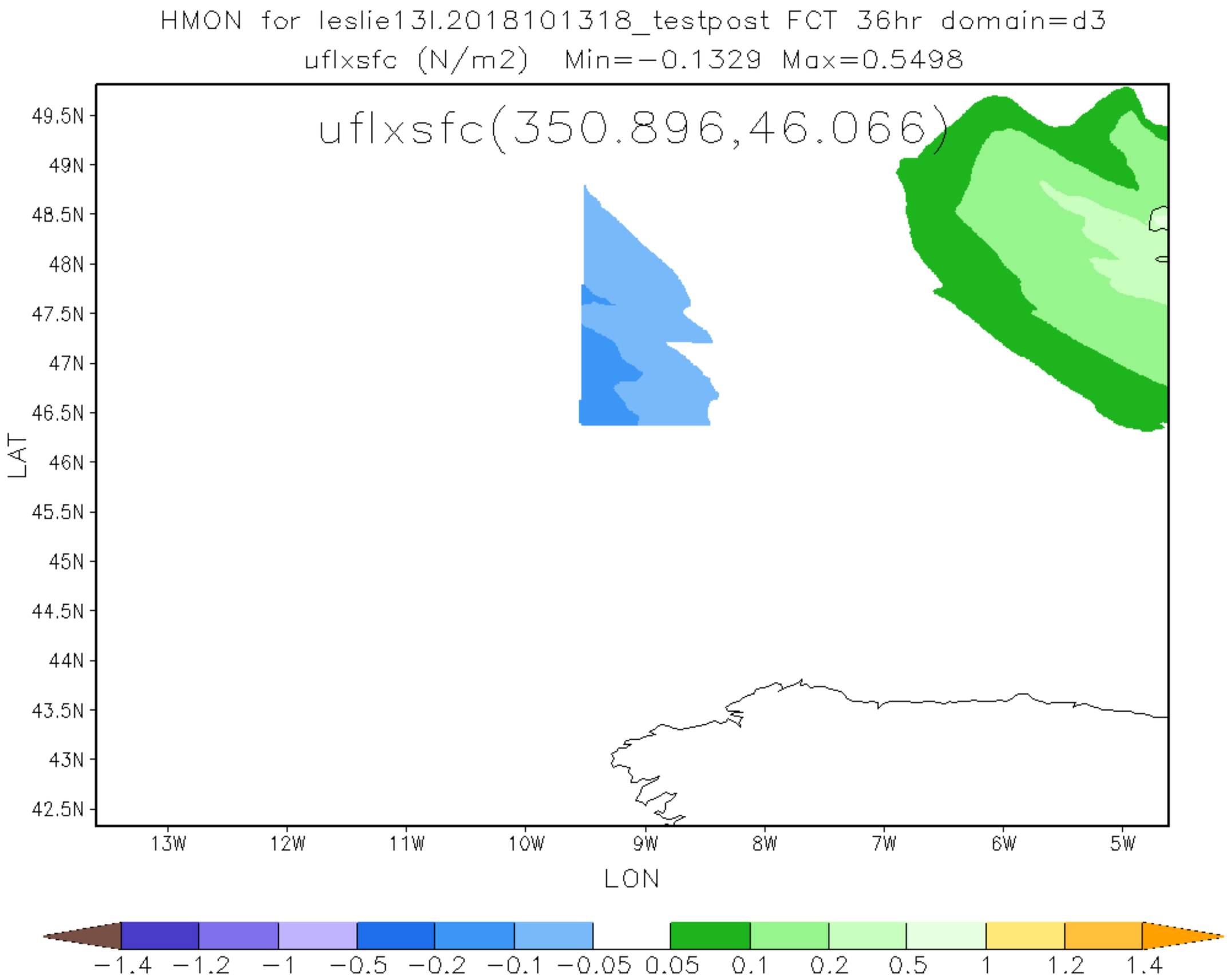
HMON for leslie13l.2018101318_testpost FCT 36hr domain=d3
uflxsfc (N/m2) Min=-0.1329 Max=0.5498
uflxsfc(350.896,46.066)
49.5N
49N
48.5N
48N
47.5N
47N
46.5N
46N
45.5N
45N
44.5N
44N
43.5N
43N
42.5N
LAT
13W
12W
11W
10W
9W
8W
7W
6W
5W
LON
-1.4
-1.2
-1
-0.5
-0.2
-0.1
-0.05
0.05
0.1
0.2
0.5
1
1.2
1.4

HMON for leslie13l.2018101318_testpost FCT 42hr domain=d3
uflxsfc (N/m2) Min=-0.1011 Max=0.4649

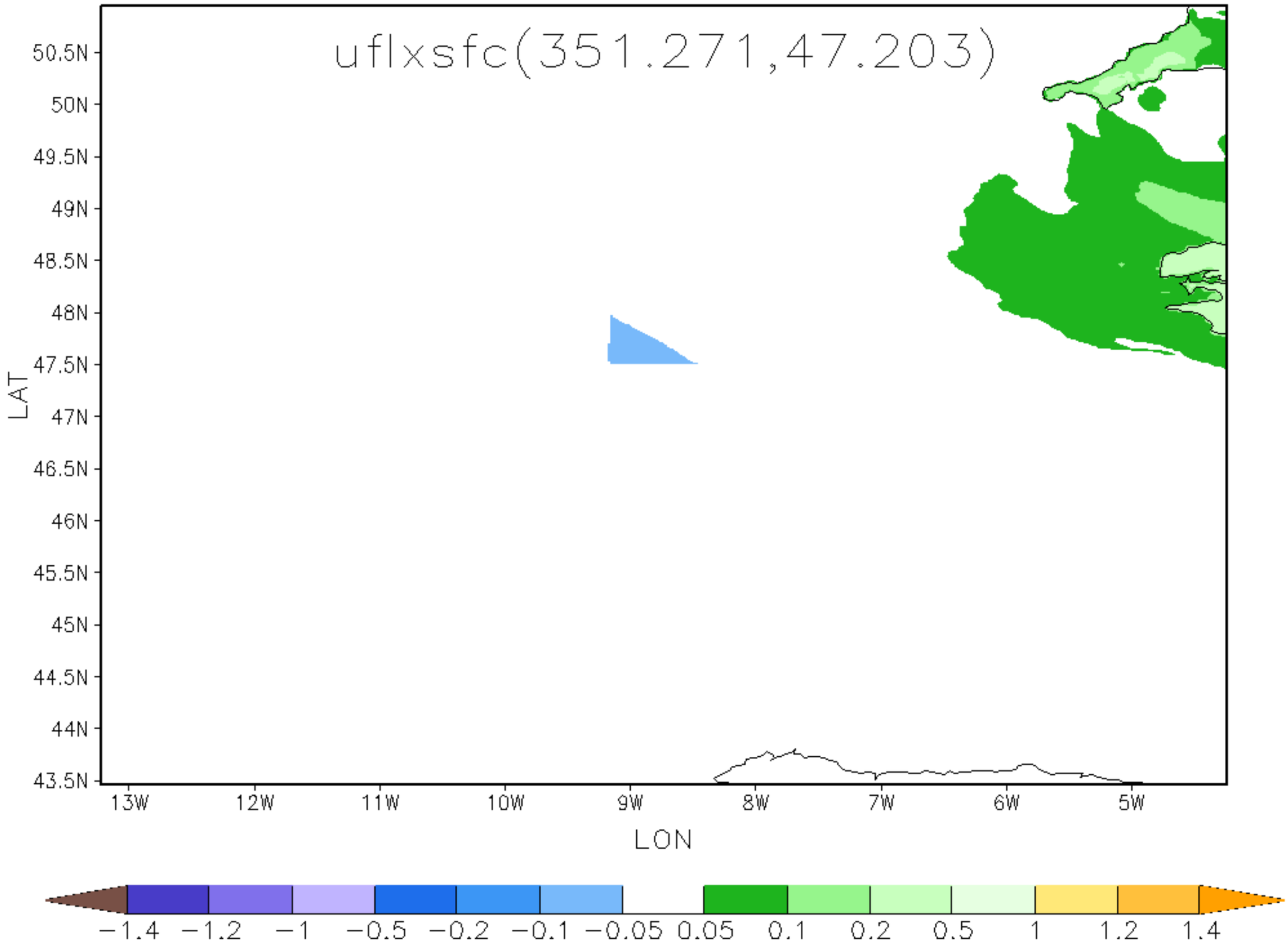

HMON for leslie13l.2018101318_testpost FCT 48hr domain=d3
uflxsfc (N/m2) Min=−0.1443 Max=0.1775

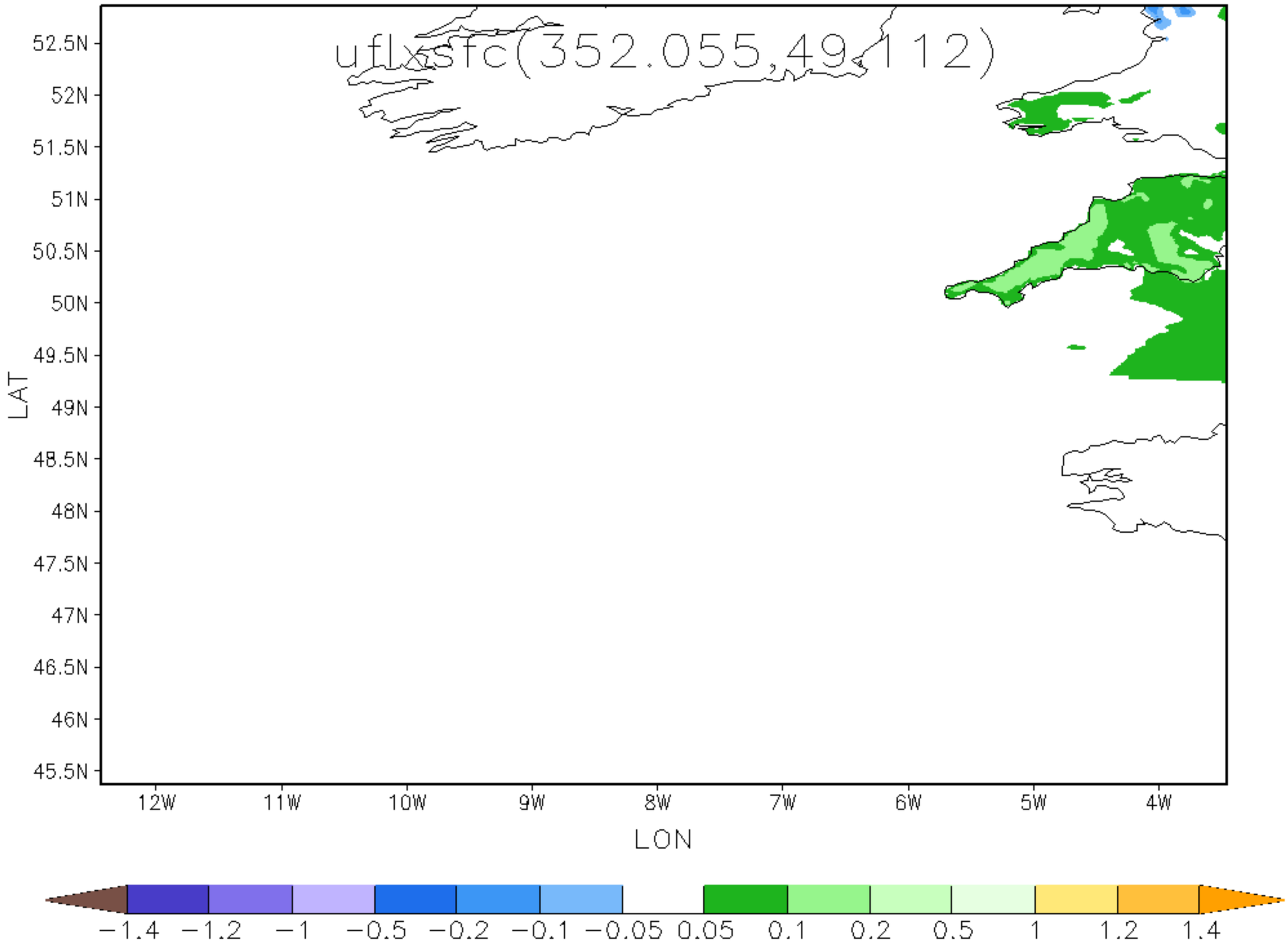

HMON for leslie13l.2018101318_testpost FCT 54hr domain=d3
uflxsfc (N/m2) Min=−0.6753 Max=0.4355

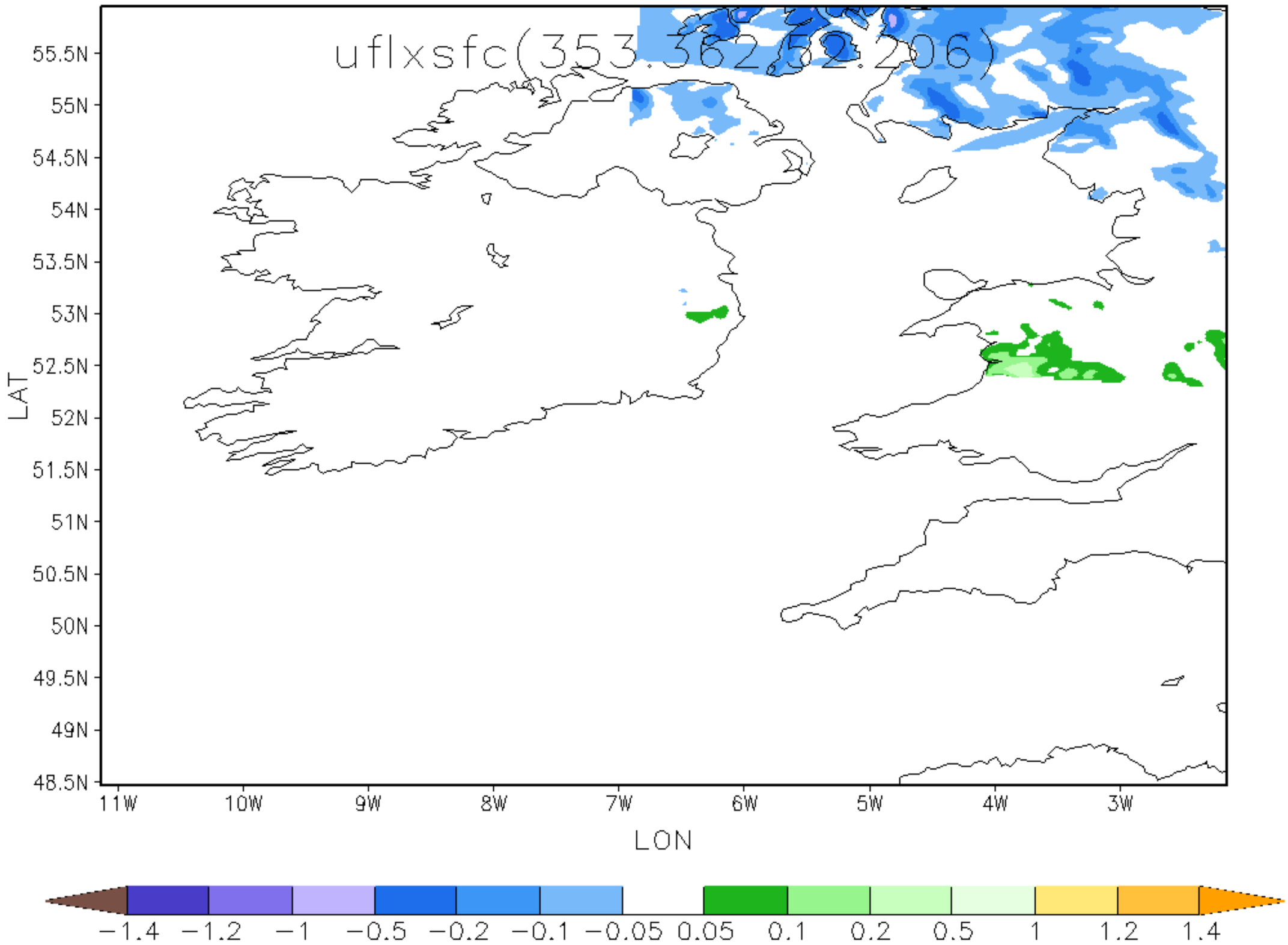

HMON for leslie13l.2018101318_testpost FCT 60hr domain=d3
uflxsfc (N/m2) Min=−1.0807 Max=0.2497

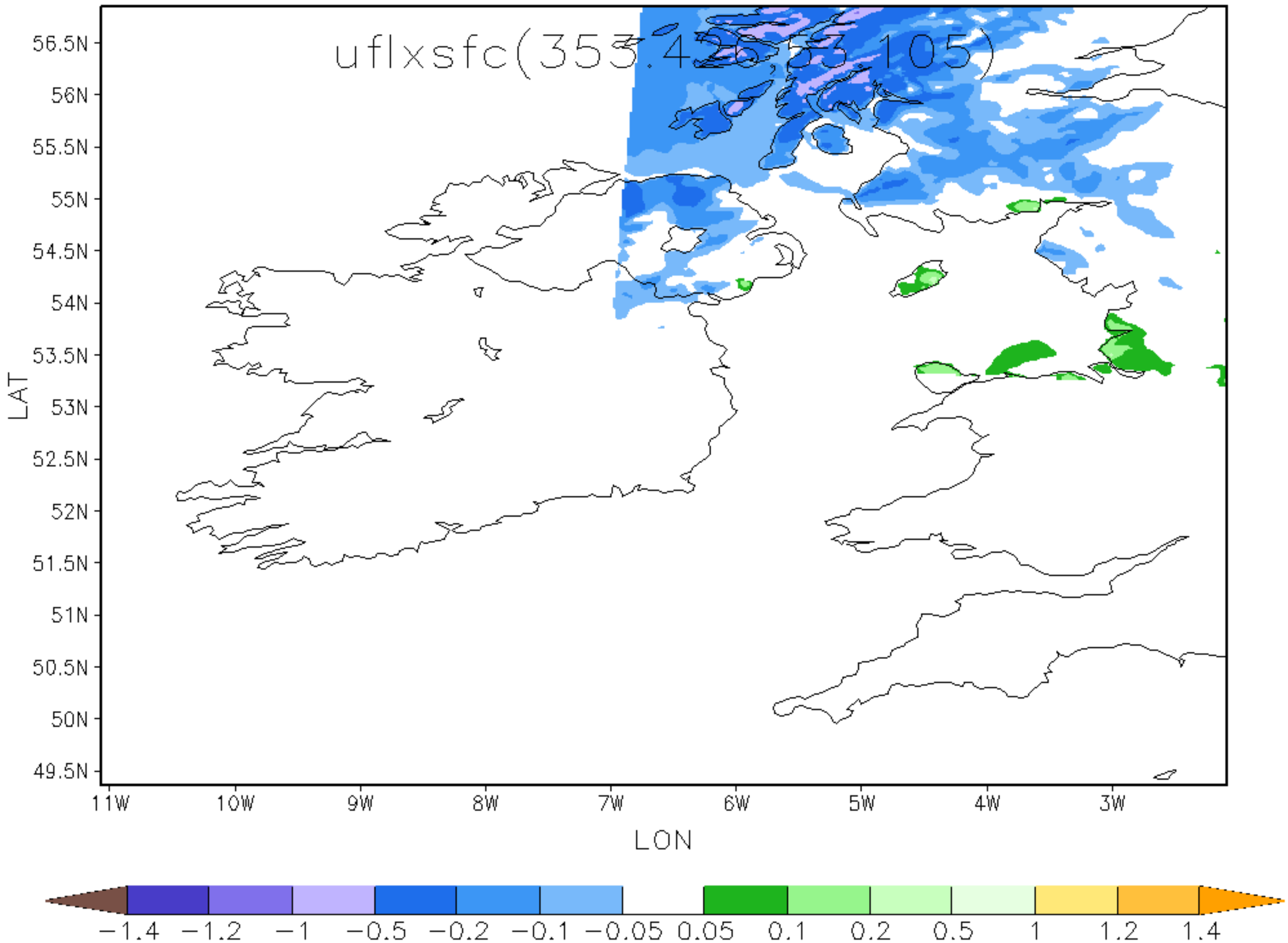

HMON for leslie13l.2018101318_testpost FCT 66hr domain=d3
uflxsfc (N/m2) Min=−0.7588 Max=0.8879

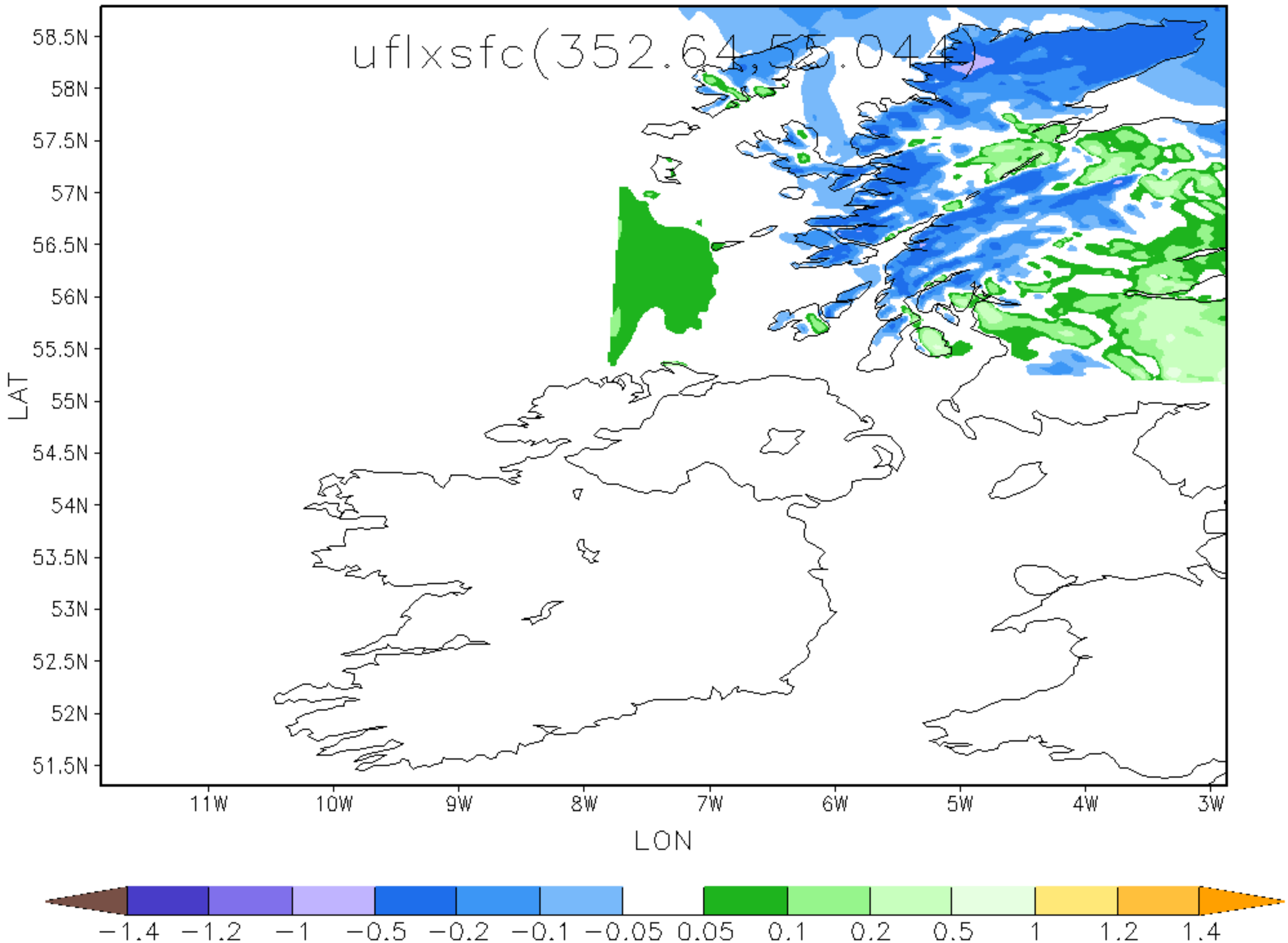

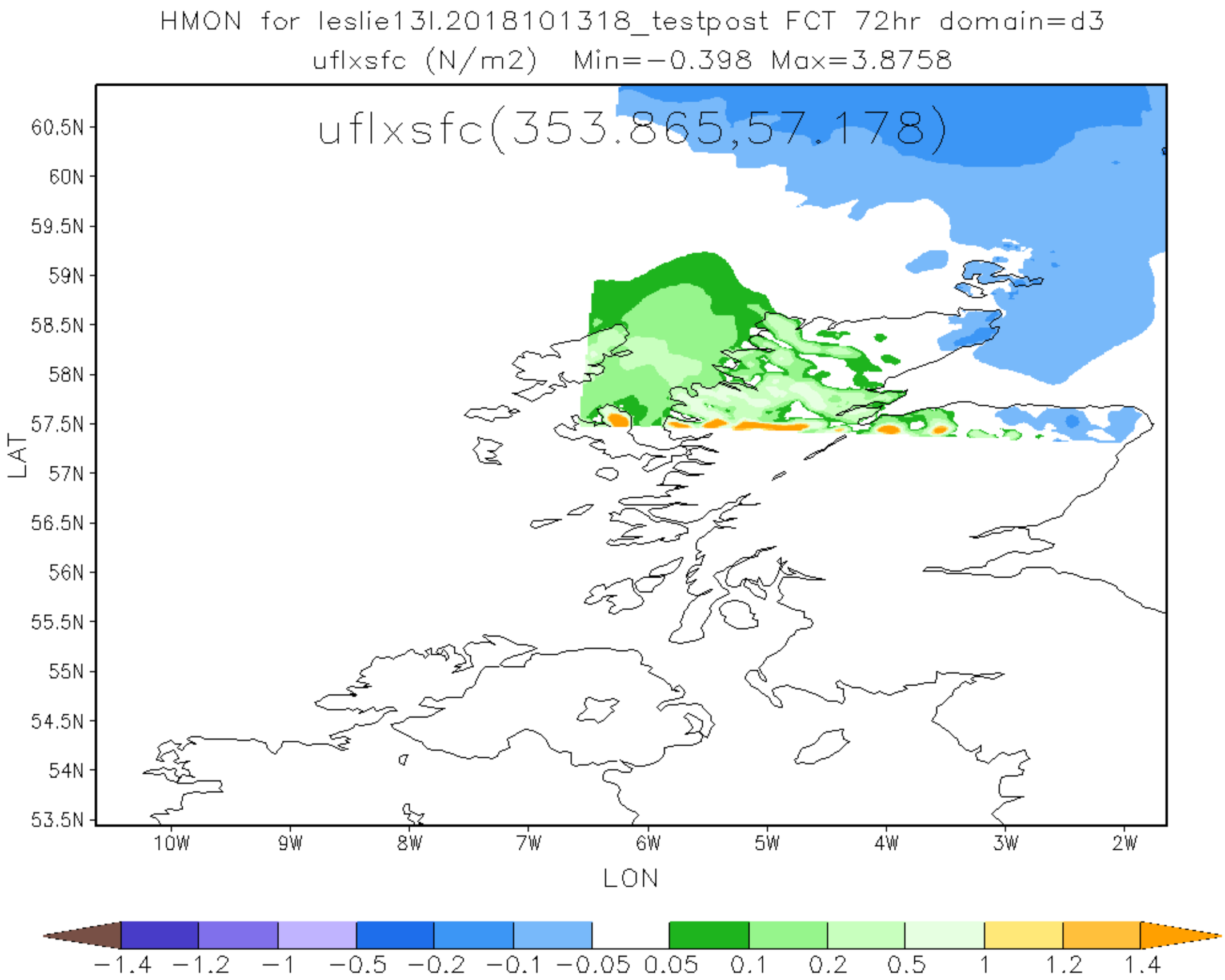
HMON for leslie13l.2018101318_testpost FCT 72hr domain=d3
uflxsfc (N/m2) Min=-0.398 Max=3.8758
uflxsfc(353.865,57.178)
60.5N
60N
59.5N
59N
58.5N
58N
57.5N
57N
56.5N
56N
55.5N
55N
54.5N
54N
53.5N
LAT
10W
9W
8W
7W
6W
5W
4W
3W
2W
LON
-1.4 -1.2 -1 -0.5 -0.2 -0.1 -0.05 0.05 0.1 0.2 0.5 1 1.2 1.4

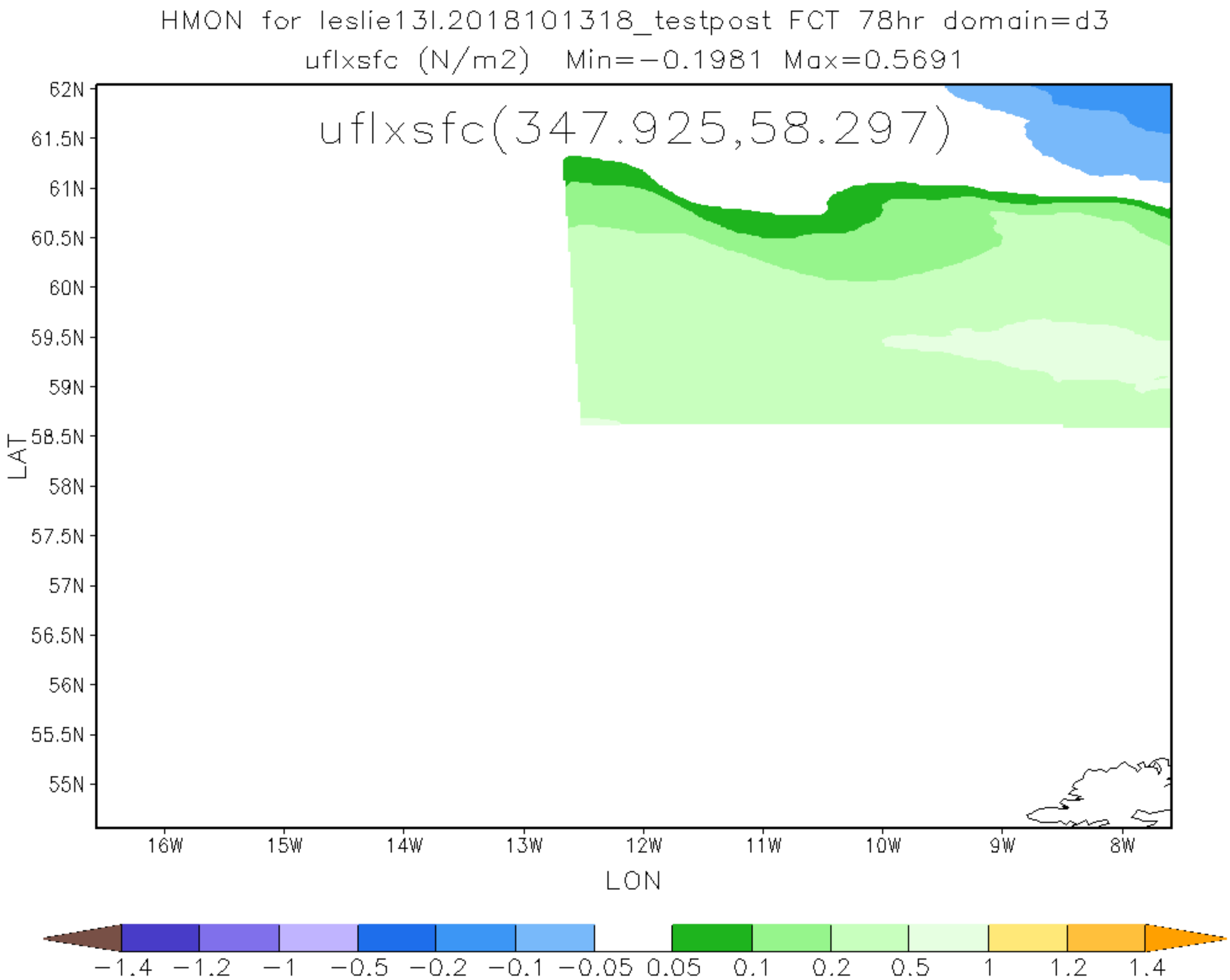
HMON for leslie13l.2018101318_testpost FCT 78hr domain=d3
uflxsfc (N/m2) Min=-0.1981 Max=0.5691
uflxsfc(347.925,58.297)
62N
61.5N
61N
60.5N
60N
59.5N
59N
58.5N
58N
57.5N
57N
56.5N
56N
55.5N
55N
LAT
16W
15W
14W
13W
12W
11W
10W
9W
8W
LON
-1.4
-1.2
-1
-0.5
-0.2
-0.1
-0.05
0.05
0.1
0.2
0.5
1
1.2
1.4

HMON for leslie13l.2018101318_testpost FCT 84hr domain=d3
uflxsfc (N/m2) Min=0.0228 Max=0.7855

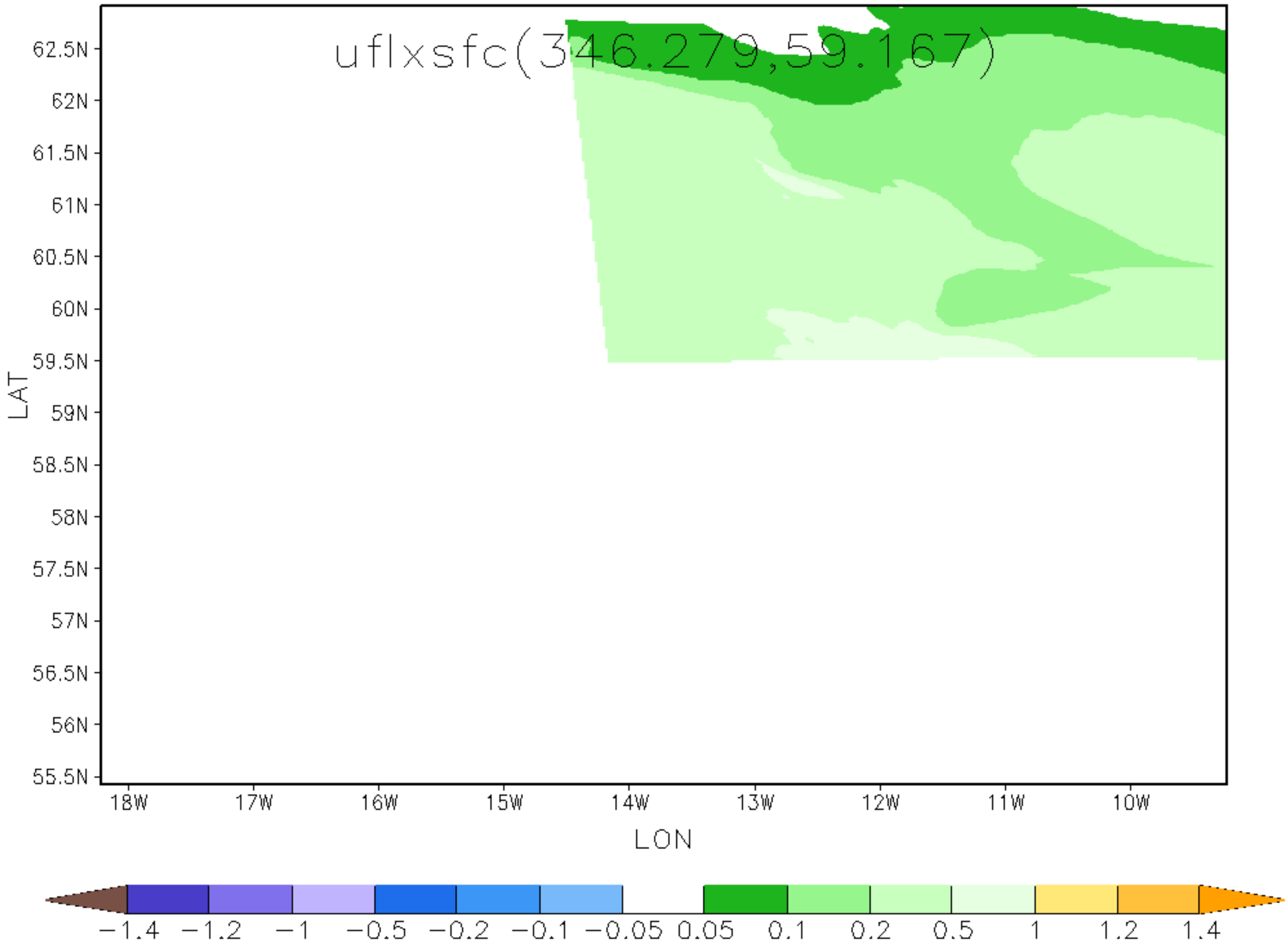

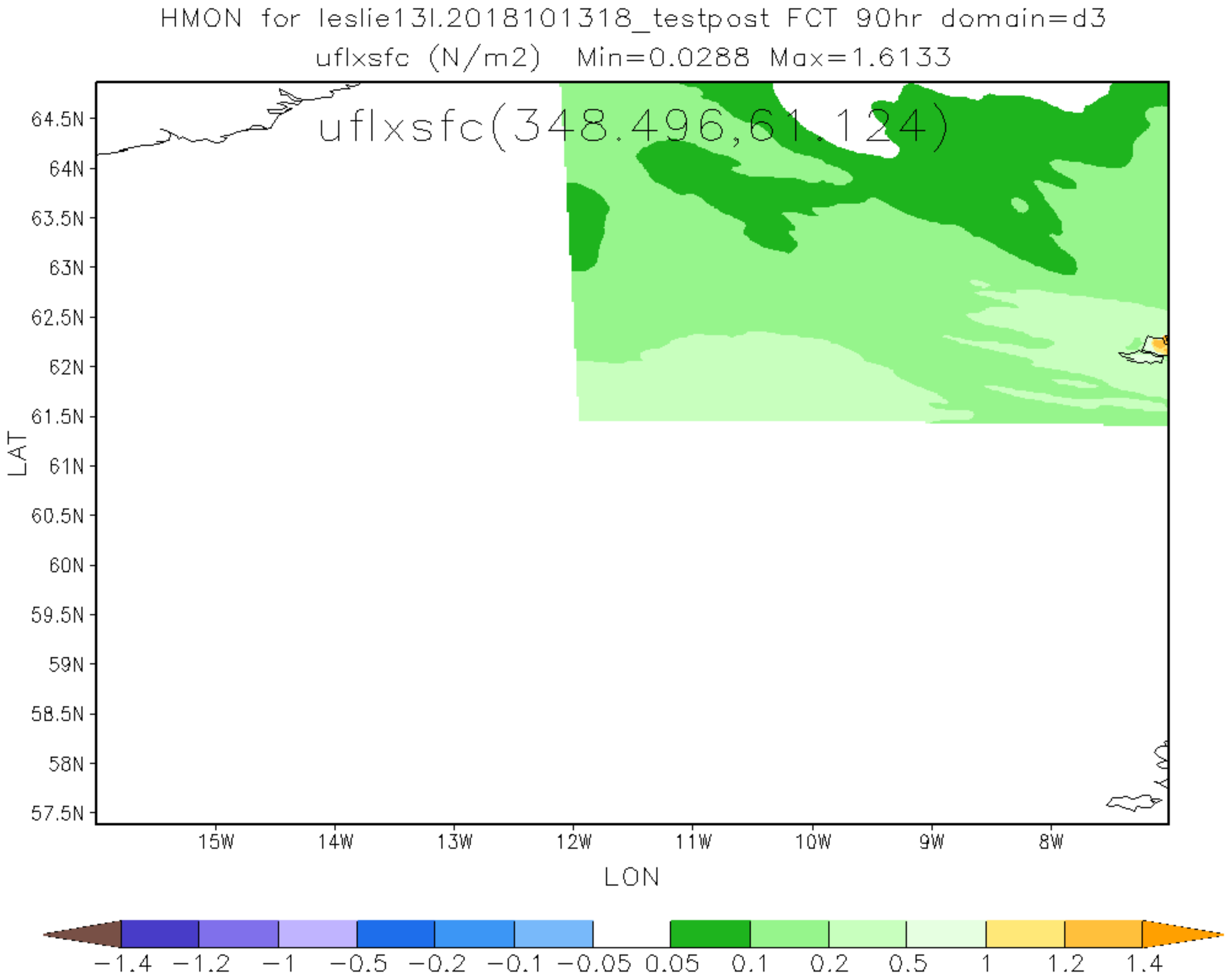
HMON for leslie13l.2018101318_testpost FCT 90hr domain=d3
uflxsfc (N/m2) Min=0.0288 Max=1.6133
uflxsfc(348.496,61.124)
64.5N
64N
63.5N
63N
62.5N
62N
61.5N
61N
60.5N
60N
59.5N
59N
58.5N
58N
57.5N
LAT
15W
14W
13W
12W
11W
10W
9W
8W
LON
−1.4
−1.2
−1
−0.5
−0.2
−0.1
−0.05
0.05
0.1
0.2
0.5
1
1.2
1.4

HMON for leslie13l.2018101318_testpost FCT 96hr domain=d3
uflxsfc (N/m2) Min=0.00854 Max=0.21432

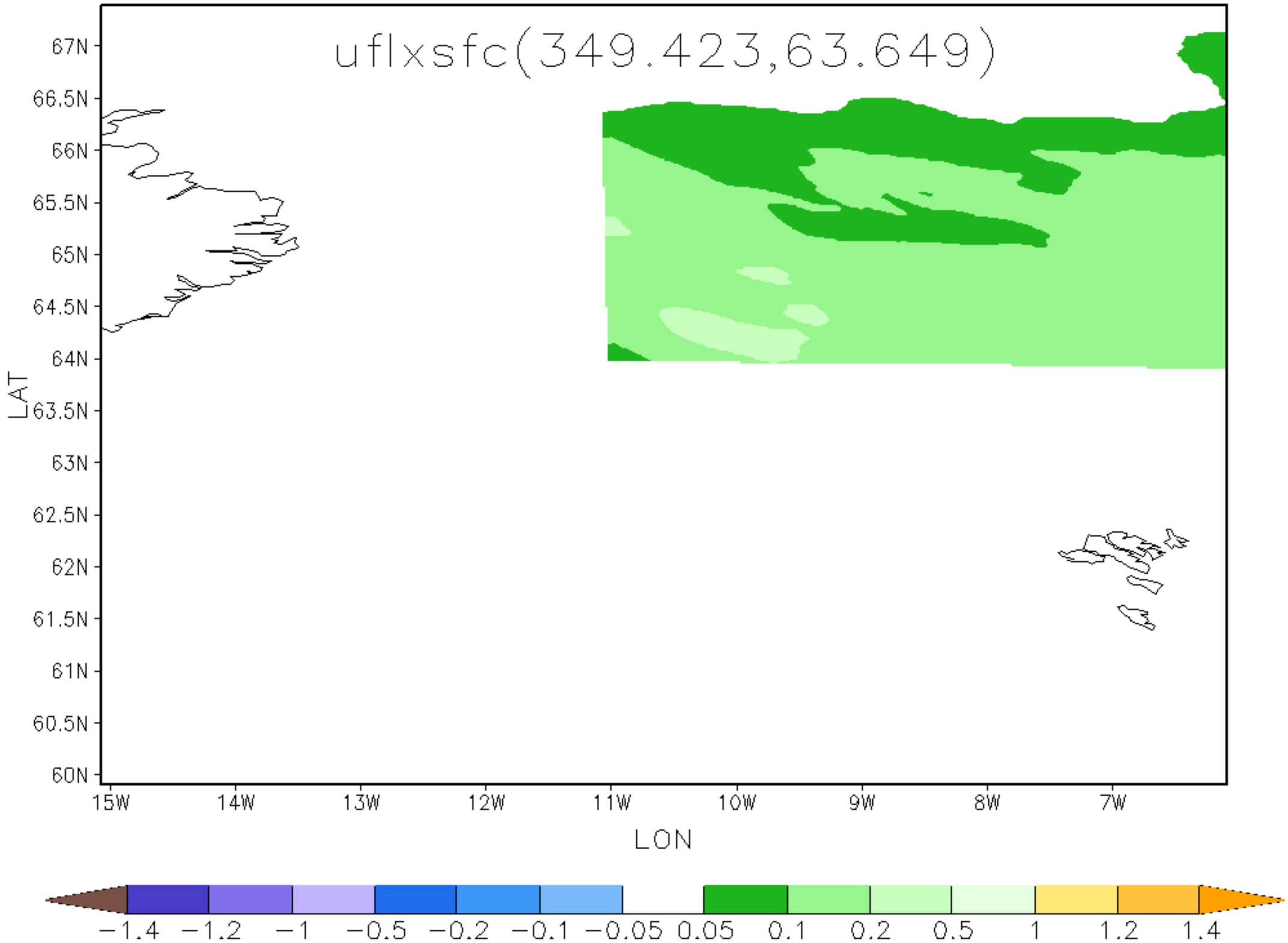

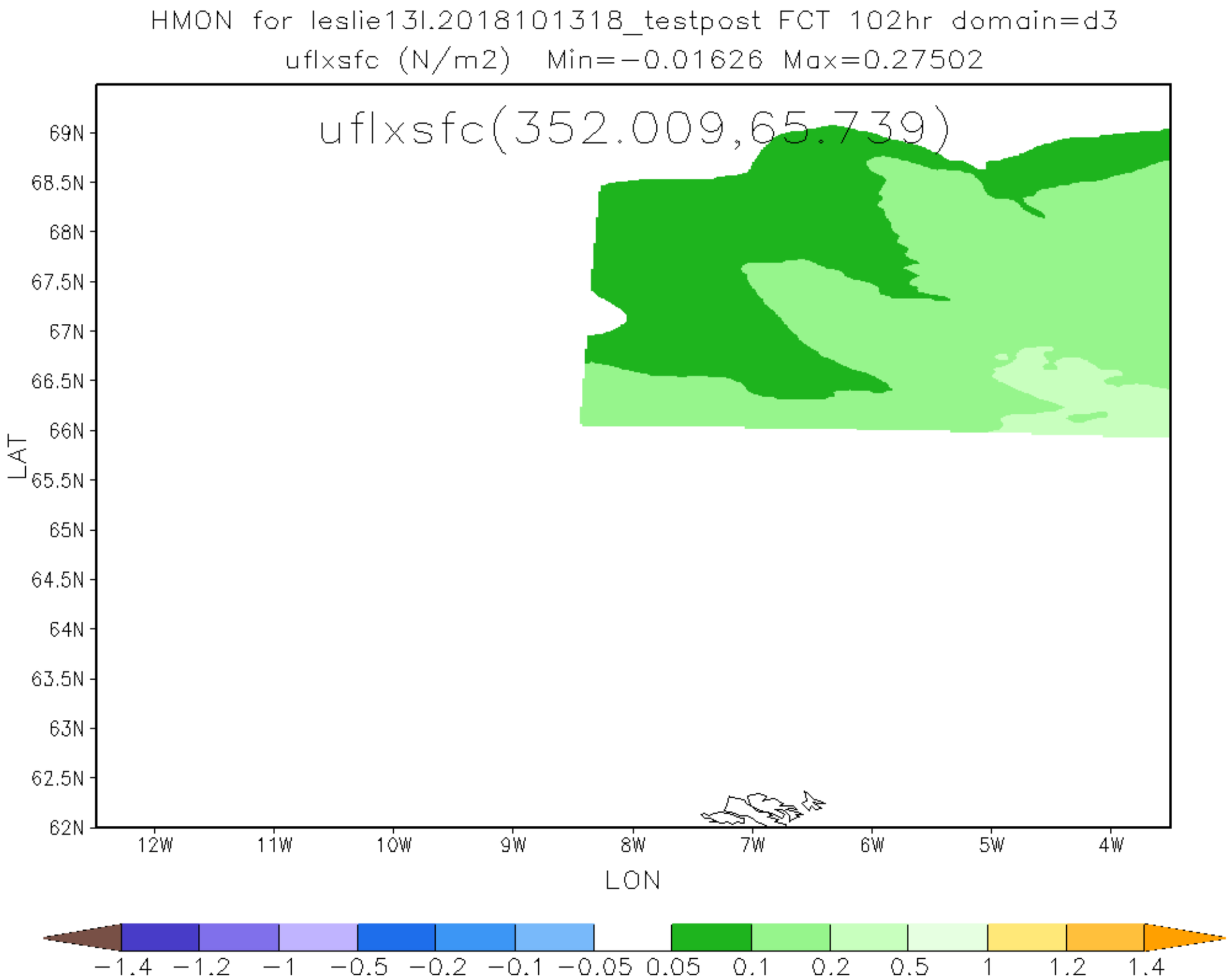
HMON for leslie13l.2018101318_testpost FCT 102hr domain=d3
uflxsfc (N/m2) Min=-0.01626 Max=0.27502
uflxsfc(352.009,65.739)
69N
68.5N
68N
67.5N
67N
66.5N
66N
65.5N
65N
64.5N
64N
63.5N
63N
62.5N
62N
LAT
12W
11W
10W
9W
8W
7W
6W
5W
4W
LON
-1.4
-1.2
-1
-0.5
-0.2
-0.1
-0.05
0.05
0.1
0.2
0.5
1
1.2
1.4

HMON for leslie13l.2018101318_testpost FCT 108hr domain=d3
uflxsfc (N/m2) Min=-0.0207 Max=0.4823

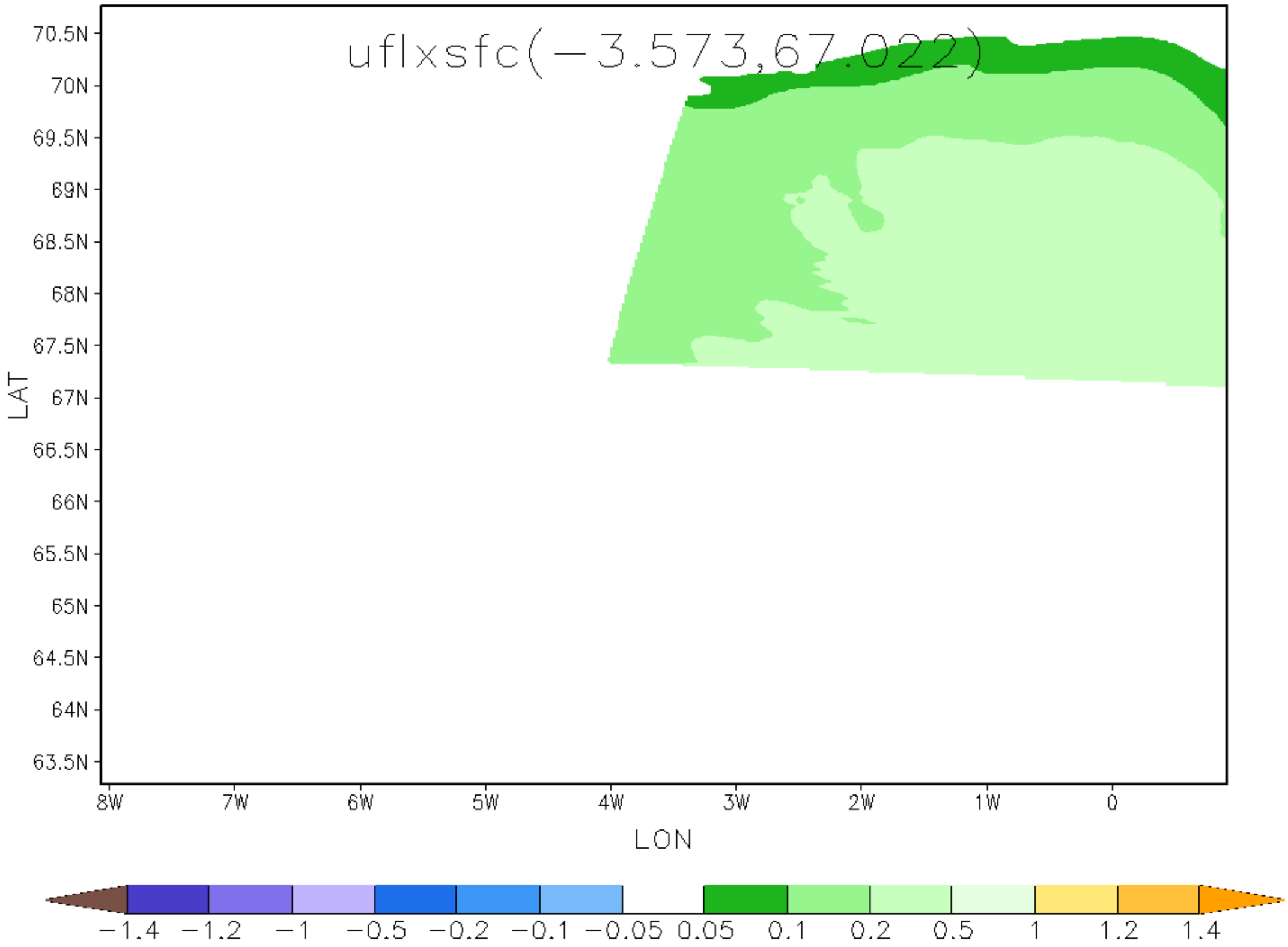

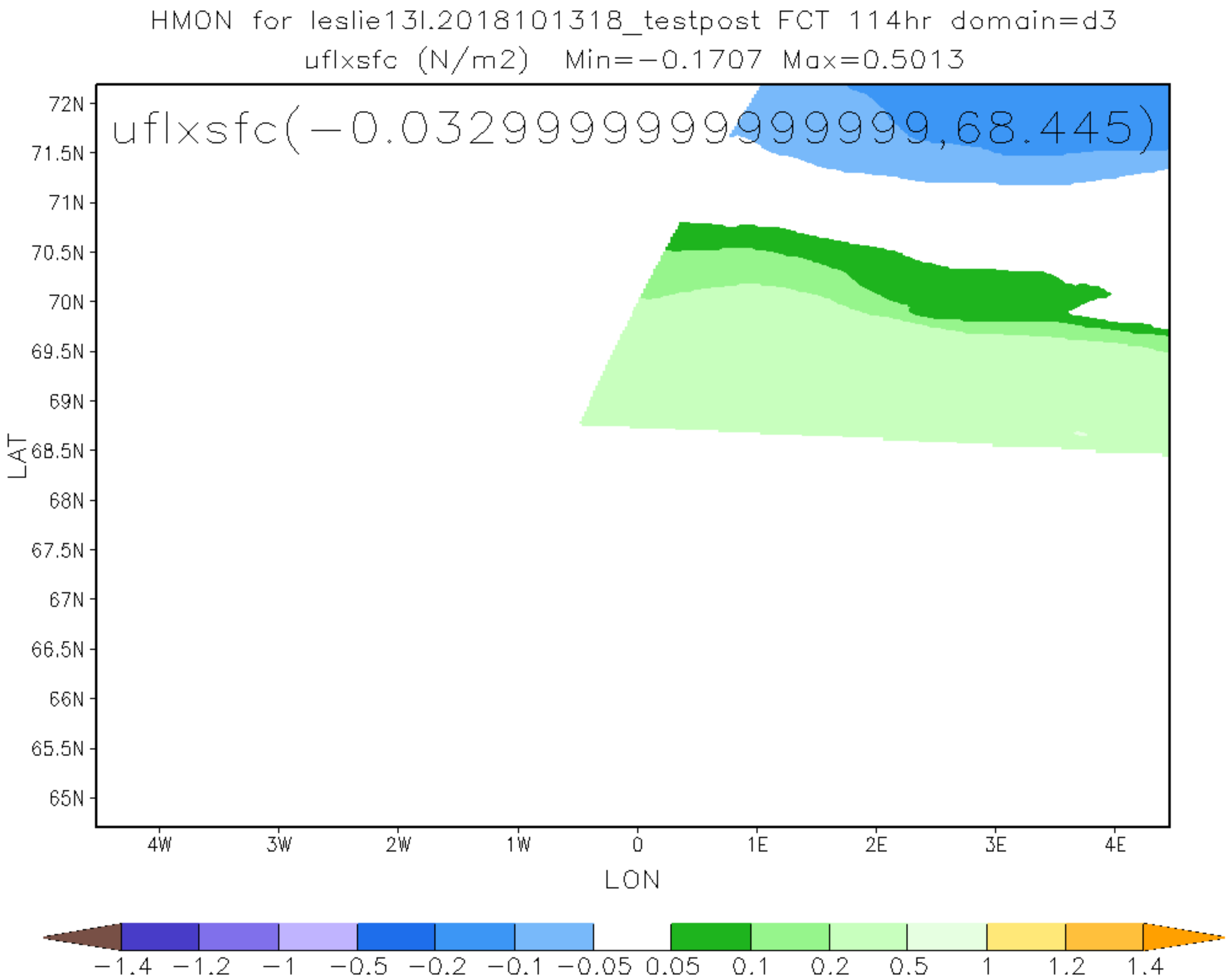
HMON for leslie13l.2018101318_testpost FCT 114hr domain=d3
uflxsfc (N/m2) Min=-0.1707 Max=0.5013
uflxsfc(-0.0329999999999999,68.445)
72N
71.5N
71N
70.5N
70N
69.5N
69N
68.5N
68N
67.5N
67N
66.5N
66N
65.5N
65N
LAT
4W
3W
2W
1W
0
1E
2E
3E
4E
LON
-1.4
-1.2
-1
-0.5
-0.2
-0.1
-0.05
0.05
0.1
0.2
0.5
1
1.2
1.4

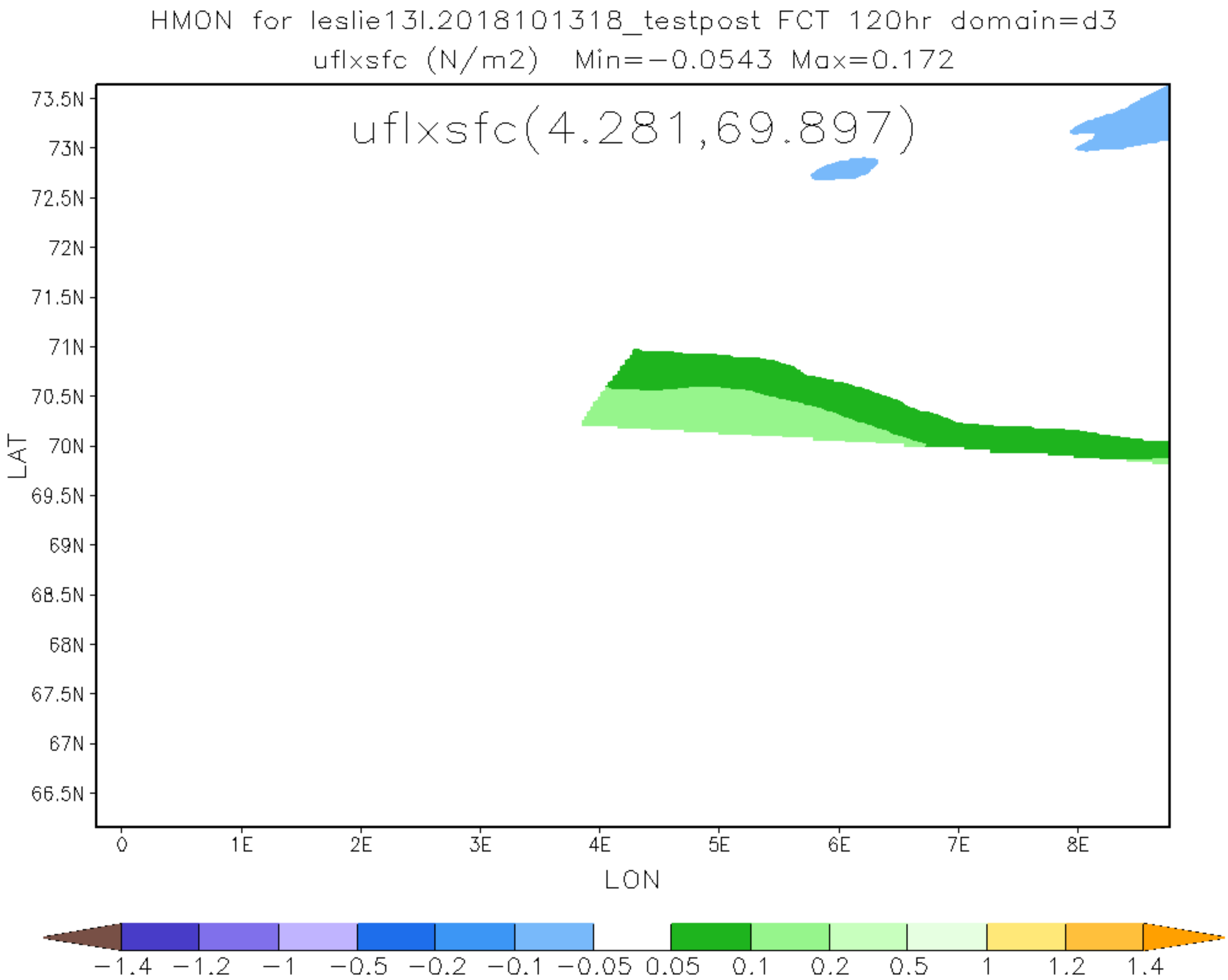
HMON for leslie13l.2018101318_testpost FCT 120hr domain=d3
uflxsfc (N/m2) Min=-0.0543 Max=0.172
uflxsfc(4.281,69.897)
73.5N
73N
72.5N
72N
71.5N
71N
70.5N
70N
69.5N
69N
68.5N
68N
67.5N
67N
66.5N
LAT
0
1E
2E
3E
4E
5E
6E
7E
8E
LON
-1.4
-1.2
-1
-0.5
-0.2
-0.1
-0.05
0.05
0.1
0.2
0.5
1
1.2
1.4

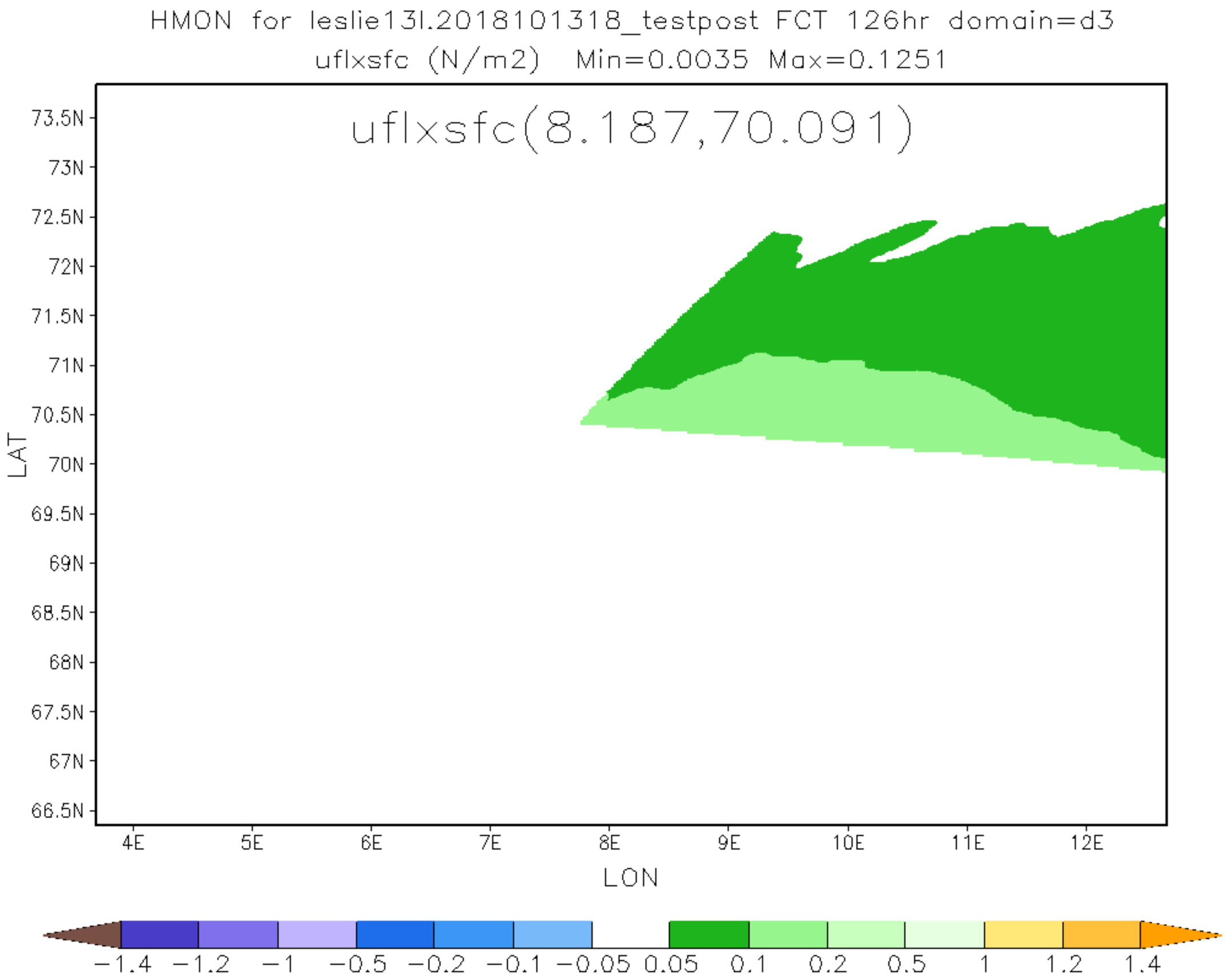
HMON for leslie13l.2018101318_testpost FCT 126hr domain=d3
uflxsfc (N/m2) Min=0.0035 Max=0.1251
uflxsfc(8.187,70.091)
73.5N
73N
72.5N
72N
71.5N
71N
70.5N
70N
69.5N
69N
68.5N
68N
67.5N
67N
66.5N
LAT
4E
5E
6E
7E
8E
9E
10E
11E
12E
LON
−1.4
−1.2
−1
−0.5
−0.2
−0.1
−0.05
0.05
0.1
0.2
0.5
1
1.2
1.4