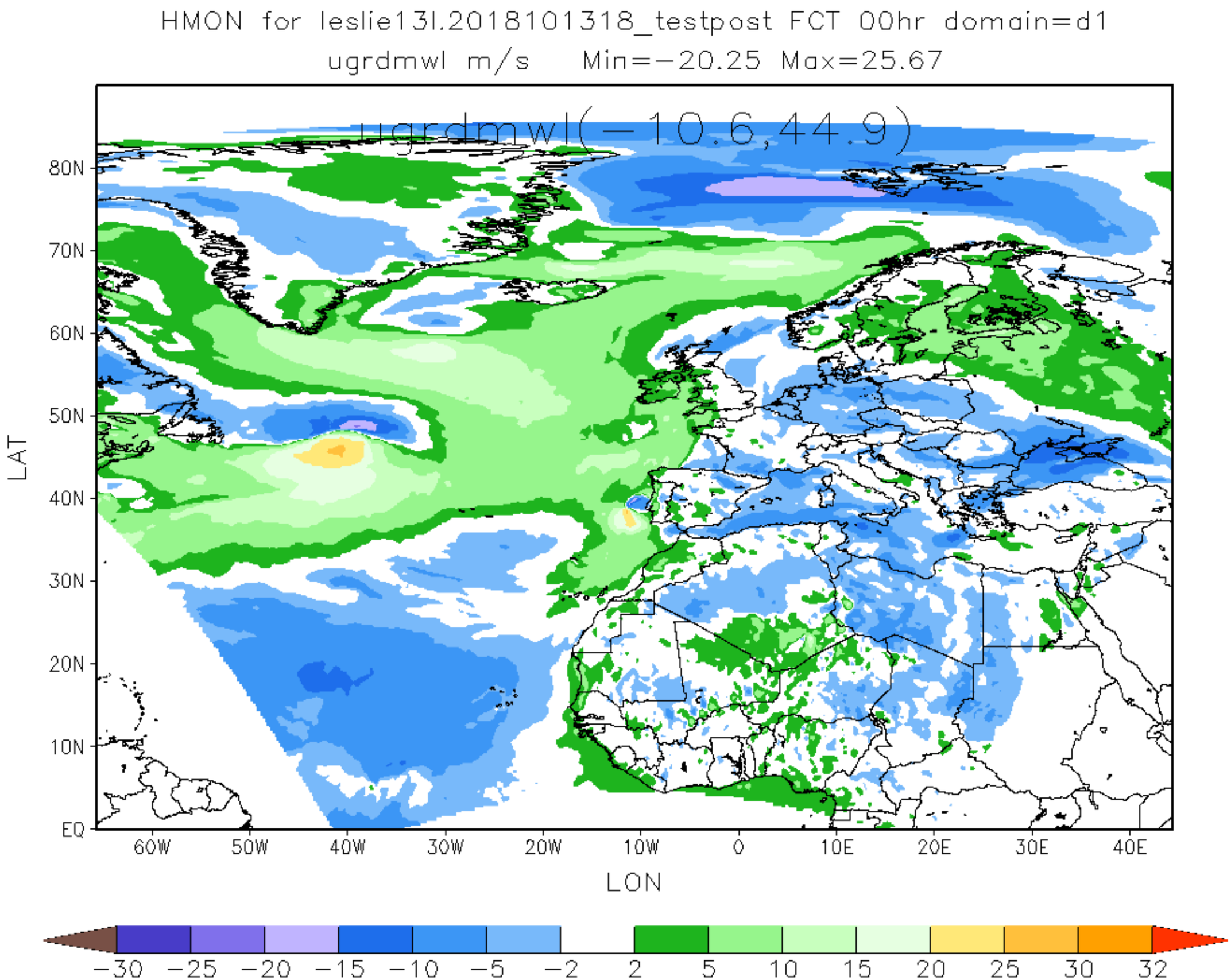
HMON for leslie13l.2018101318_testpost FCT 00hr domain=d1
ugrdmwl m/s Min=−20.25 Max=25.67
ugrdmwl(−10.6,44.9)
80N
70N
60N
50N
40N
30N
20N
10N
EQ
LAT
60W
50W
40W
30W
20W
10W
0
10E
20E
30E
40E
LON
−30
−25
−20
−15
−10
−5
−2
2
5
10
15
20
25
30
32

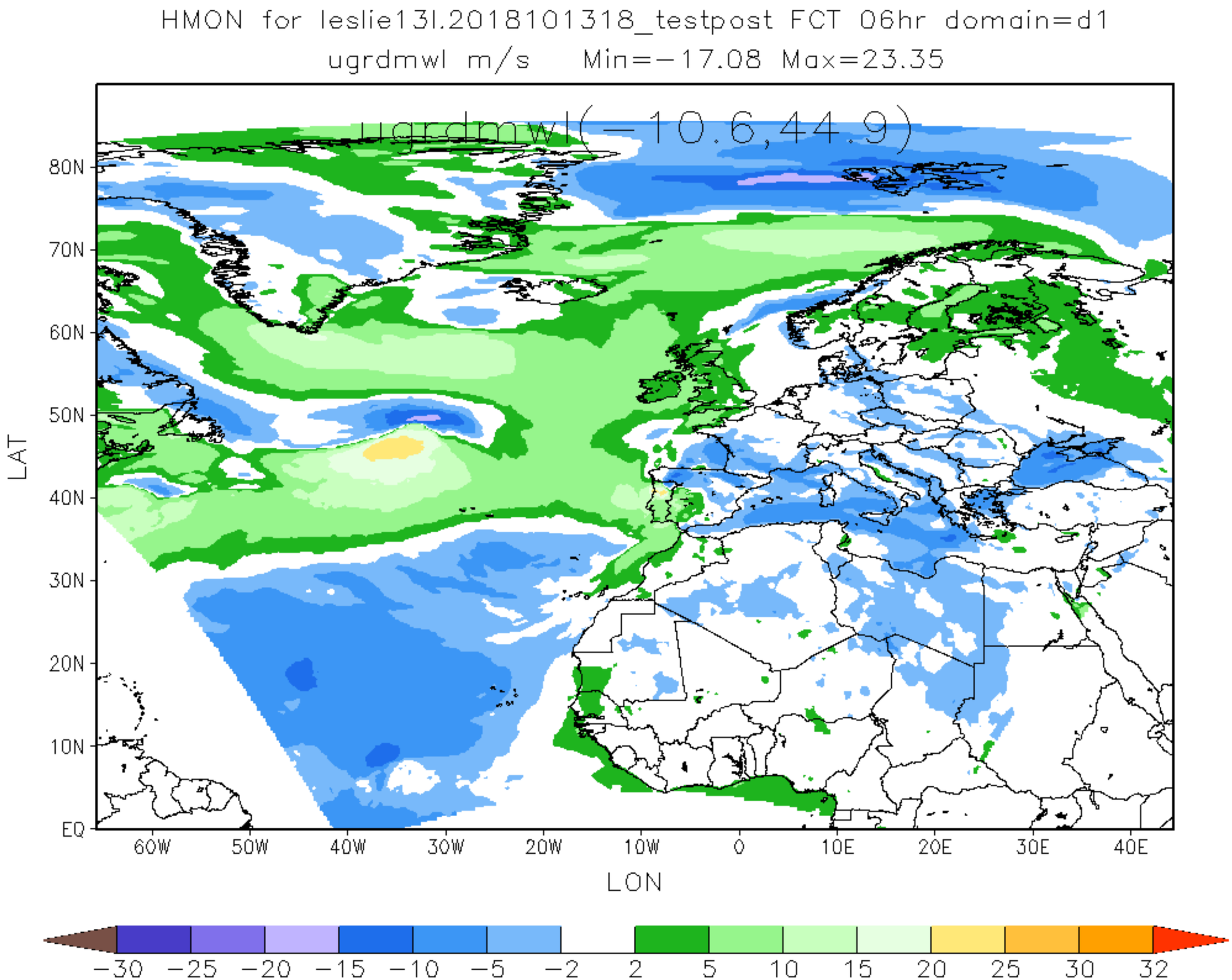
HMON for leslie13l.2018101318_testpost FCT 06hr domain=d1
ugrdmwl m/s Min=−17.08 Max=23.35
ugrdmwl(−10.6,44.9)
80N
70N
60N
50N
40N
30N
20N
10N
EQ
LAT
60W
50W
40W
30W
20W
10W
0
10E
20E
30E
40E
LON
−30
−25
−20
−15
−10
−5
−2
2
5
10
15
20
25
30
32

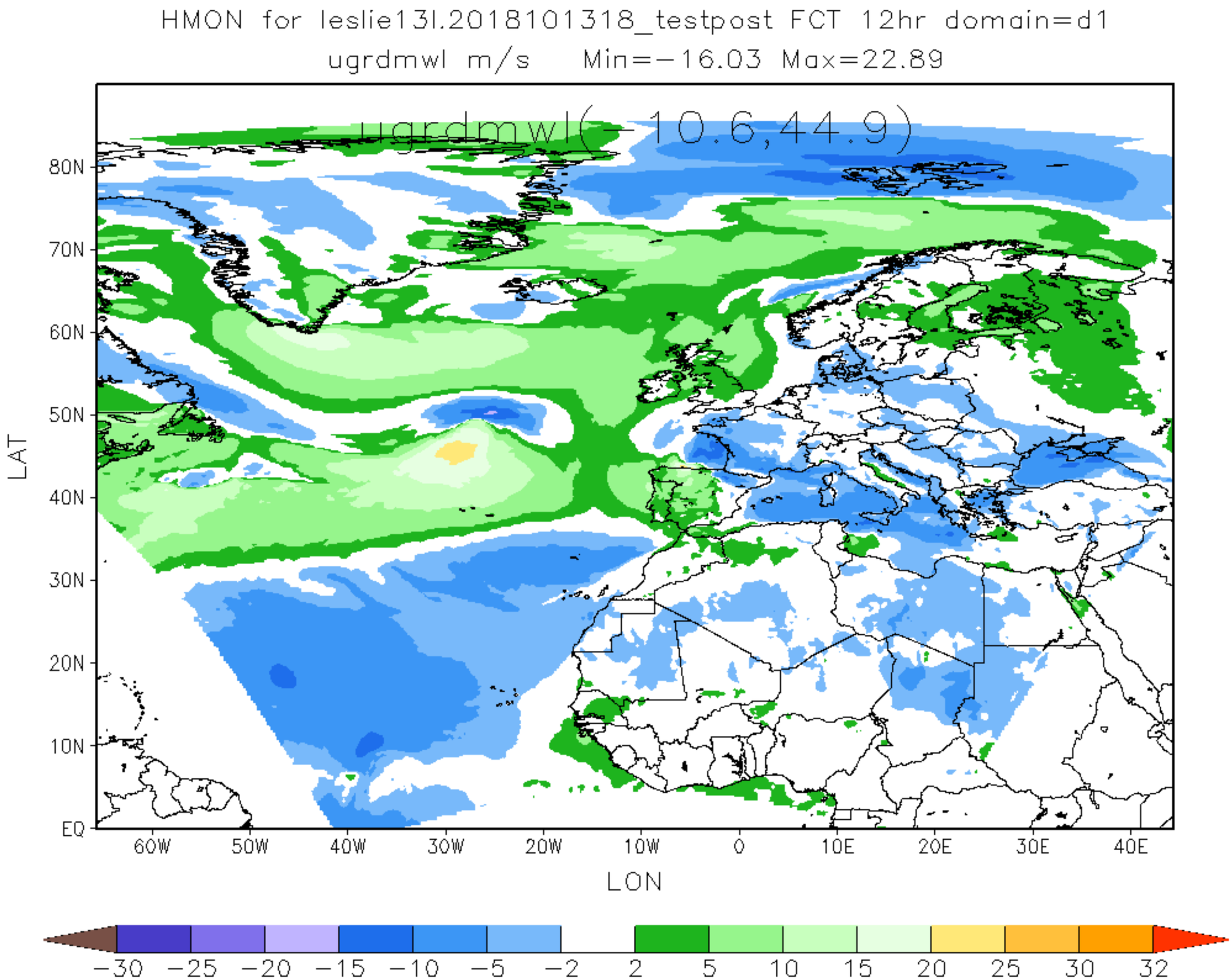
HMON for leslie13l.2018101318_testpost FCT 12hr domain=d1
ugrdmwl m/s Min=-16.03 Max=22.89
ugrdmwl(-10.6,44.9)
80N
70N
60N
50N
40N
30N
20N
10N
EQ
LAT
60W
50W
40W
30W
20W
10W
0
10E
20E
30E
40E
LON
-30
-25
-20
-15
-10
-5
-2
2
5
10
15
20
25
30
32

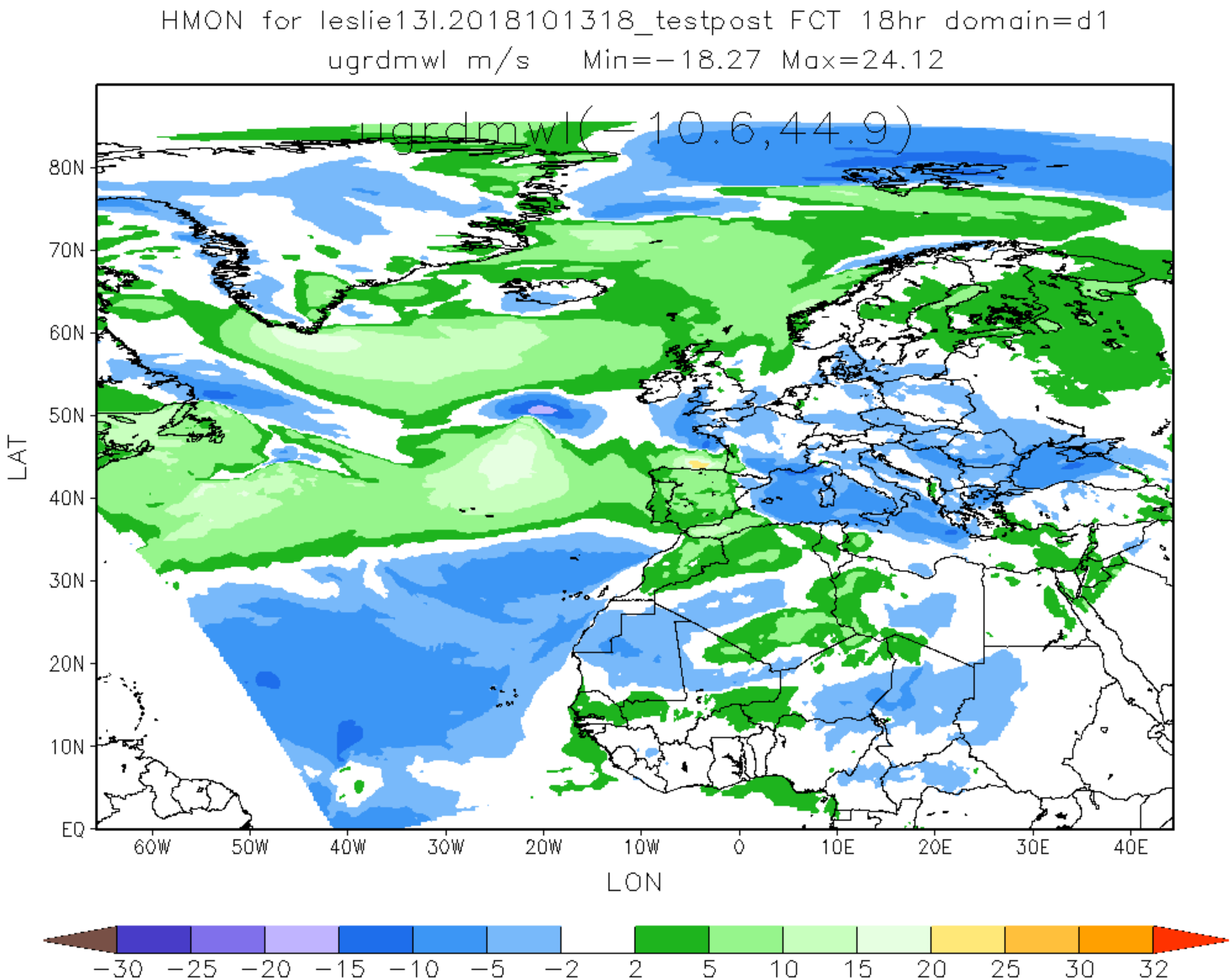
HMON for leslie13l.2018101318_testpost FCT 18hr domain=d1
ugrdmwl m/s Min=-18.27 Max=24.12
ugrdmwl(-10.6,44.9)
80N
70N
60N
50N
40N
30N
20N
10N
EQ
LAT
60W
50W
40W
30W
20W
10W
0
10E
20E
30E
40E
LON
-30
-25
-20
-15
-10
-5
-2
2
5
10
15
20
25
30
32

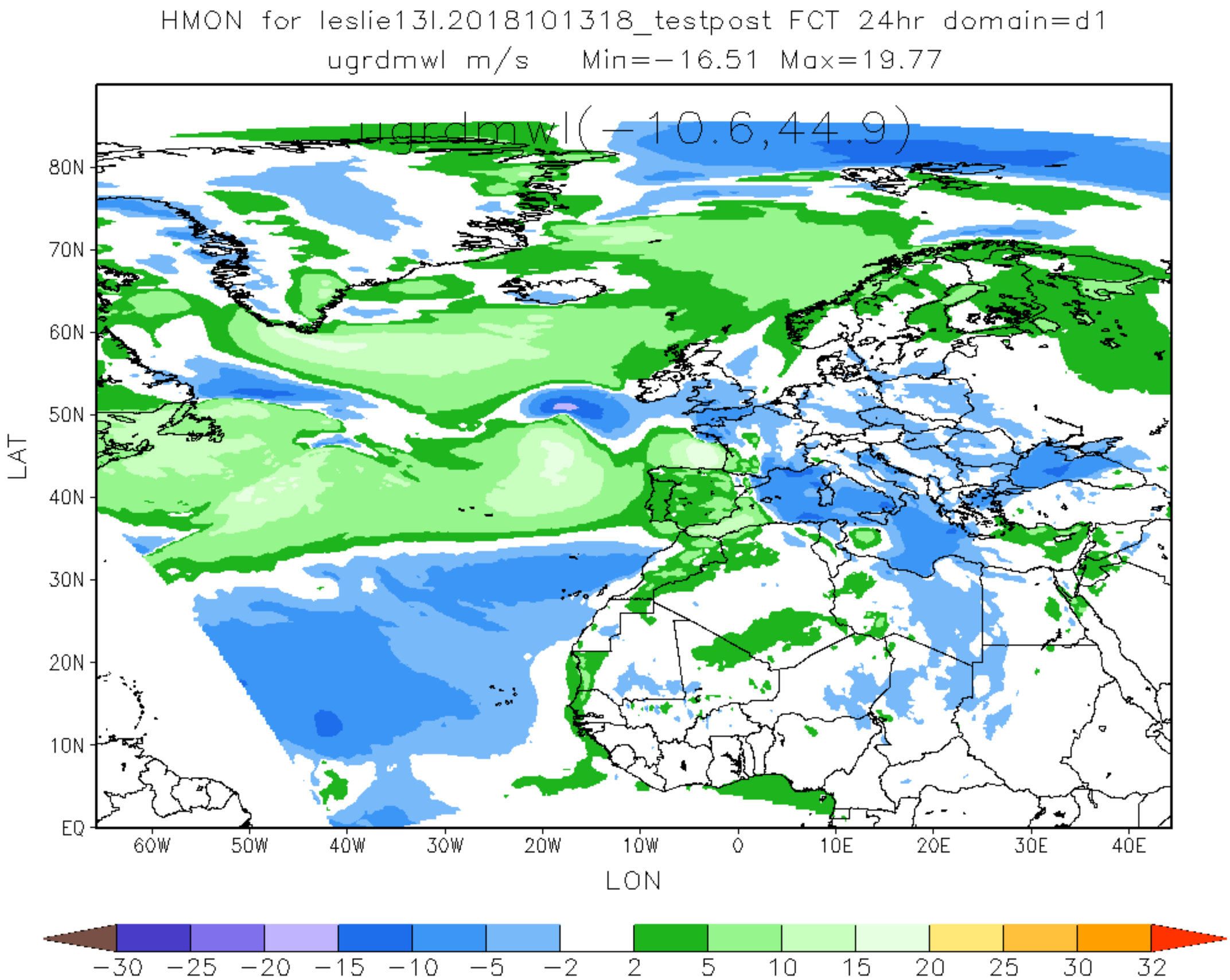
HMON for leslie13l.2018101318_testpost FCT 24hr domain=d1
ugrdmwl m/s Min=-16.51 Max=19.77
ugrdmwl(-10.6,44.9)
80N
70N
60N
50N
40N
30N
20N
10N
EQ
LAT
60W
50W
40W
30W
20W
10W
0
10E
20E
30E
40E
LON
-30
-25
-20
-15
-10
-5
-2
2
5
10
15
20
25
30
32

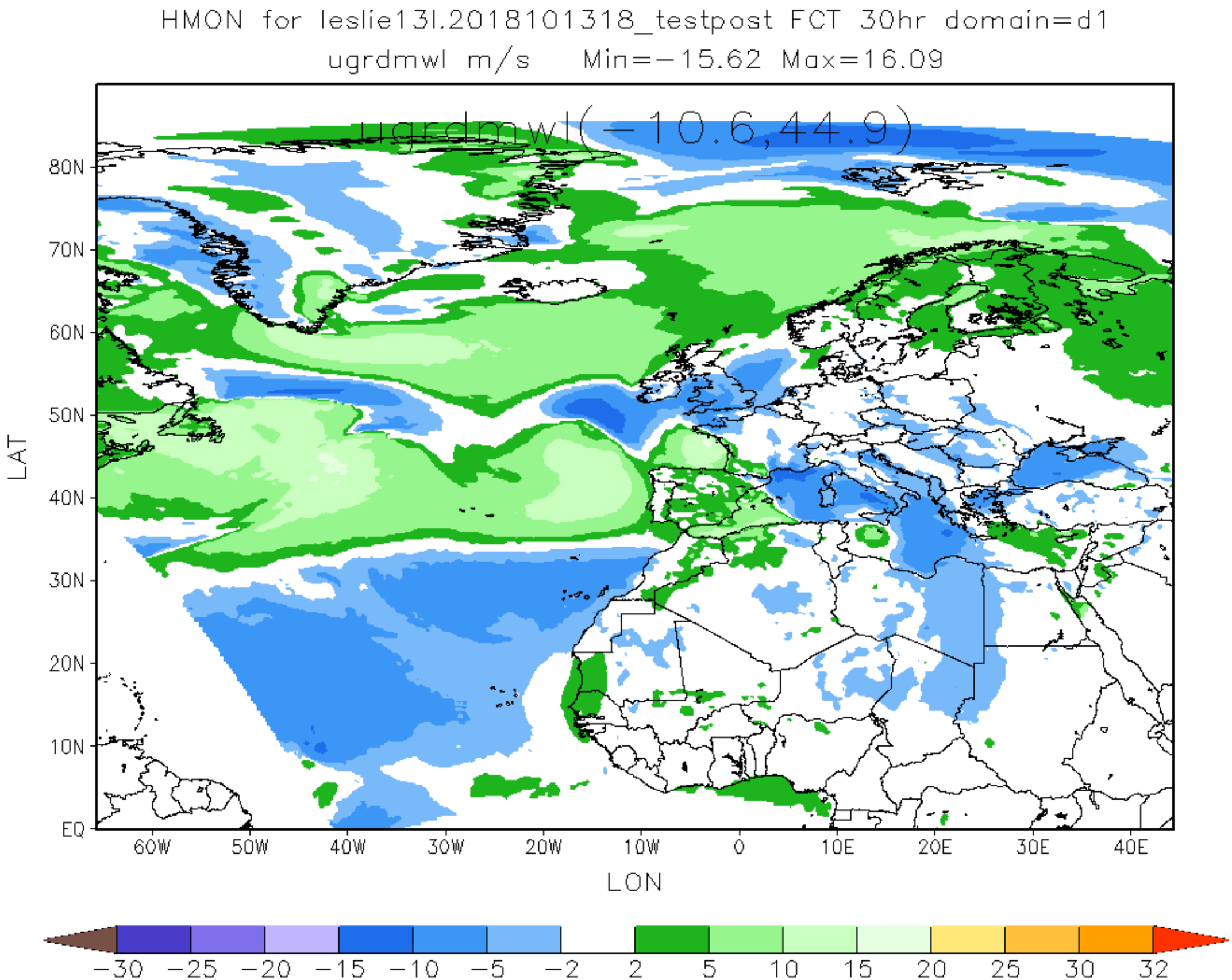
HMON for leslie13l.2018101318_testpost FCT 30hr domain=d1
ugrdmwl m/s Min=−15.62 Max=16.09
ugrdmwl(−10.6,44.9)
80N
70N
60N
50N
40N
30N
20N
10N
EQ
LAT
60W
50W
40W
30W
20W
10W
0
10E
20E
30E
40E
LON
−30 −25 −20 −15 −10 −5 −2 2 5 10 15 20 25 30 32

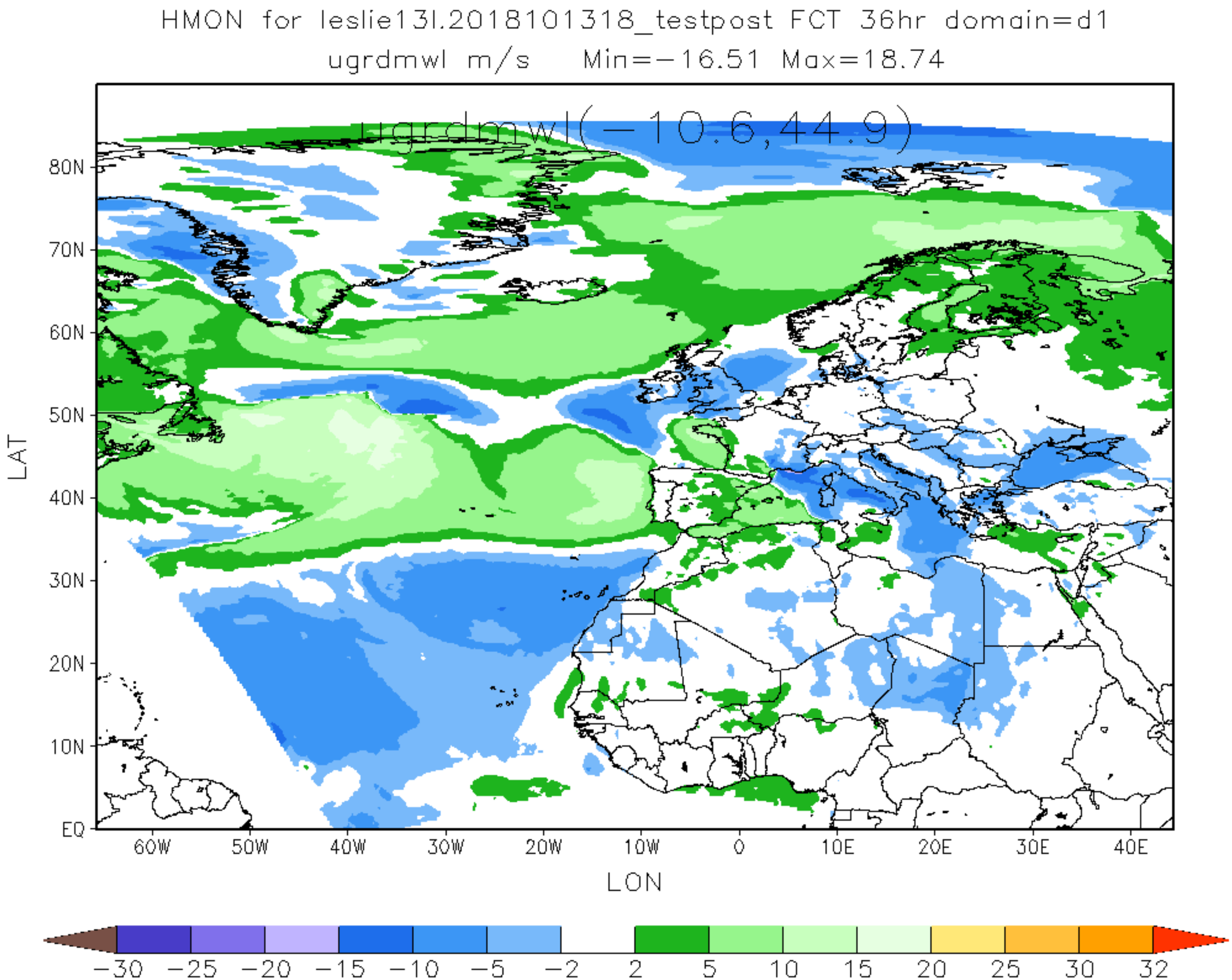
HMON for leslie13l.2018101318_testpost FCT 36hr domain=d1
ugrdmwl m/s Min=−16.51 Max=18.74
ugrdmwl(−10.6,44.9)
80N
70N
60N
50N
40N
30N
20N
10N
EQ
LAT
60W
50W
40W
30W
20W
10W
0
10E
20E
30E
40E
LON
−30
−25
−20
−15
−10
−5
−2
2
5
10
15
20
25
30
32

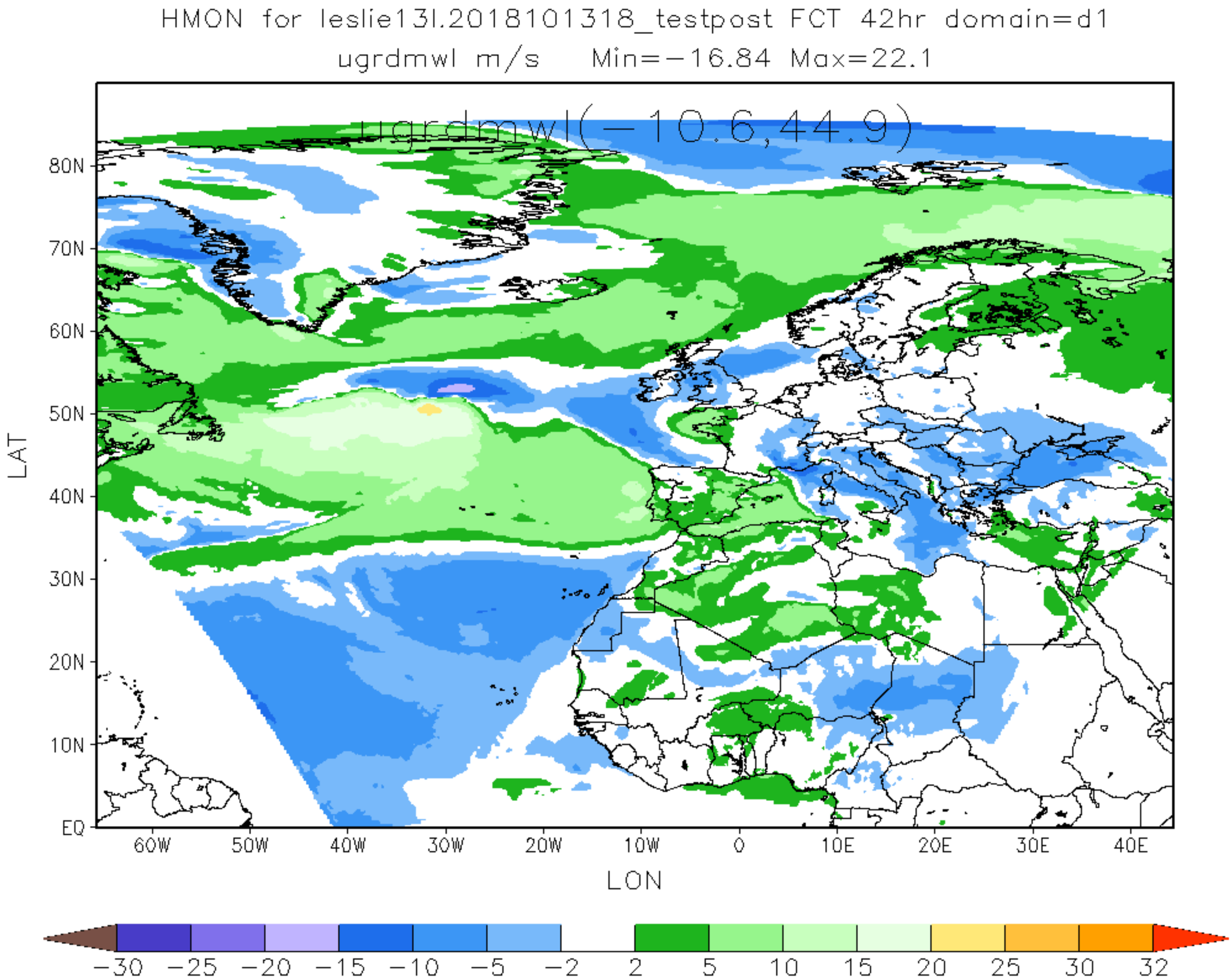
HMON for leslie13l.2018101318_testpost FCT 42hr domain=d1
ugrdmwl m/s Min=−16.84 Max=22.1
ugrdmwl(−10.6,44.9)
80N
70N
60N
50N
40N
30N
20N
10N
EQ
LAT
60W
50W
40W
30W
20W
10W
0
10E
20E
30E
40E
LON
−30 −25 −20 −15 −10 −5 −2 2 5 10 15 20 25 30 32

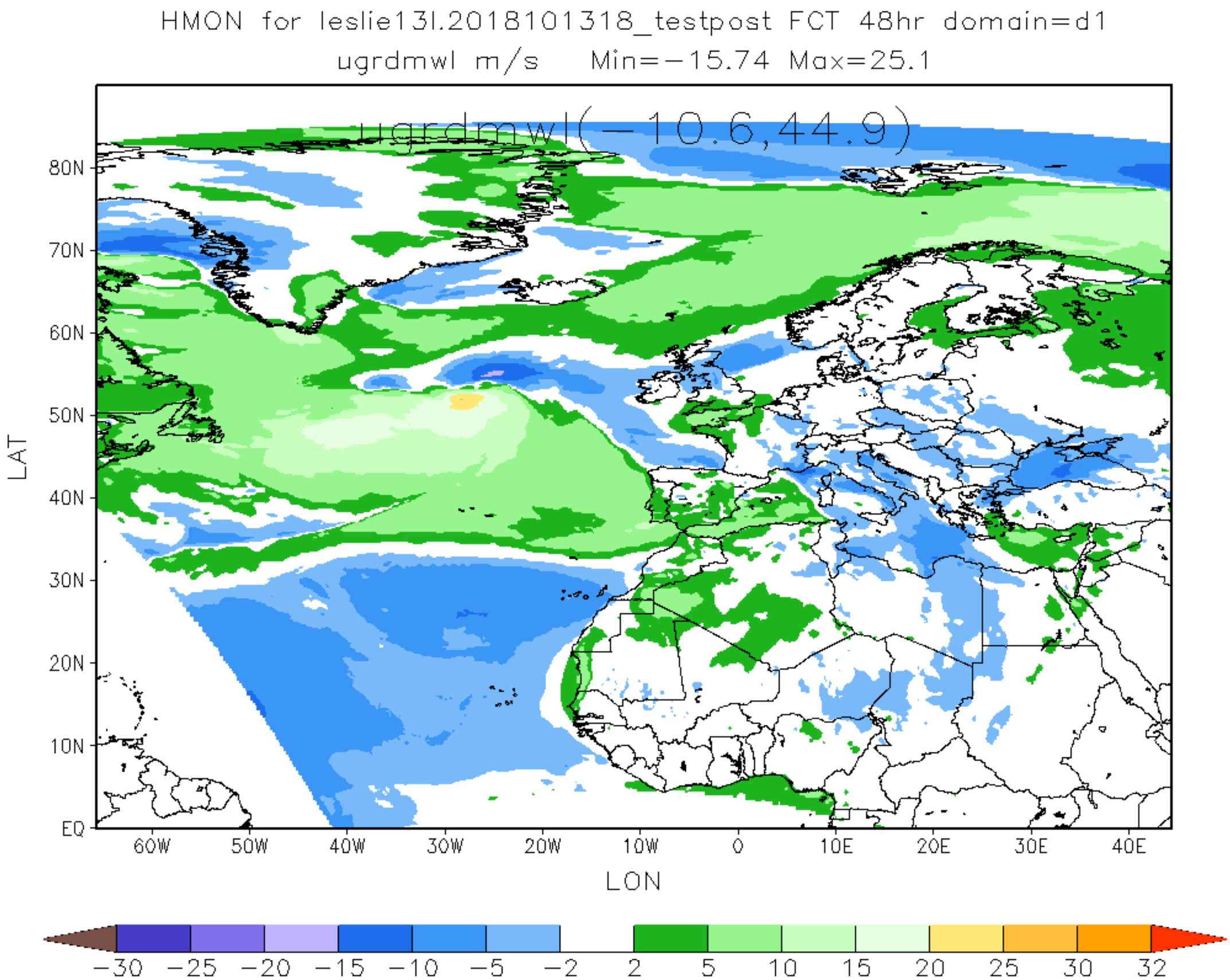
HMON for leslie13l.2018101318_testpost FCT 48hr domain=d1
ugrdmwl m/s Min=-15.74 Max=25.1
ugrdmwl(-10.6,44.9)
80N
70N
60N
50N
40N
30N
20N
10N
EQ
LAT
60W
50W
40W
30W
20W
10W
0
10E
20E
30E
40E
LON
-30
-25
-20
-15
-10
-5
-2
2
5
10
15
20
25
30
32

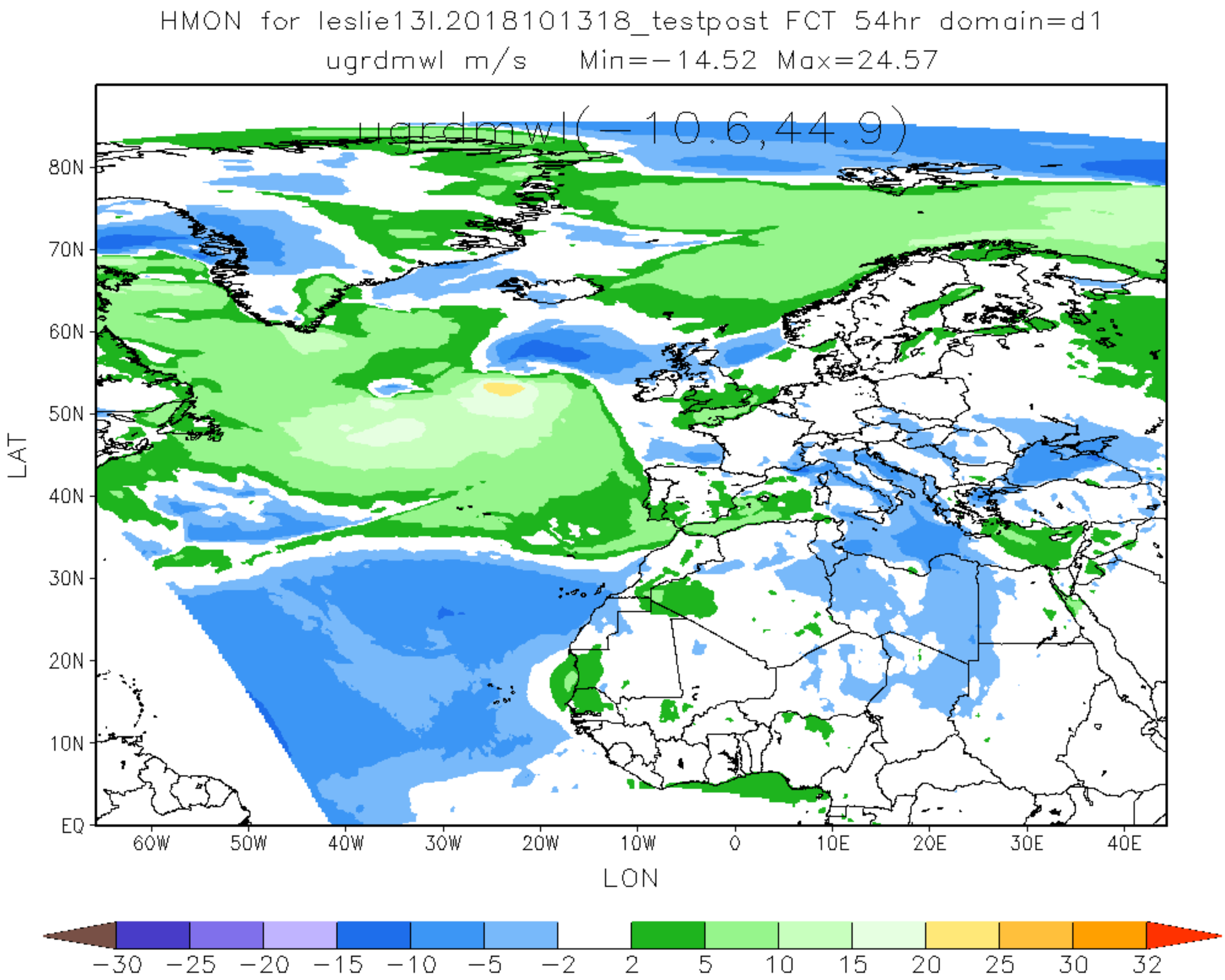
HMON for leslie13l.2018101318_testpost FCT 54hr domain=d1
ugrdmwl m/s Min=-14.52 Max=24.57
ugrdmwl(-10.6,44.9)
80N
70N
60N
50N
40N
30N
20N
10N
EQ
LAT
60W
50W
40W
30W
20W
10W
0
10E
20E
30E
40E
LON
-30
-25
-20
-15
-10
-5
-2
2
5
10
15
20
25
30
32

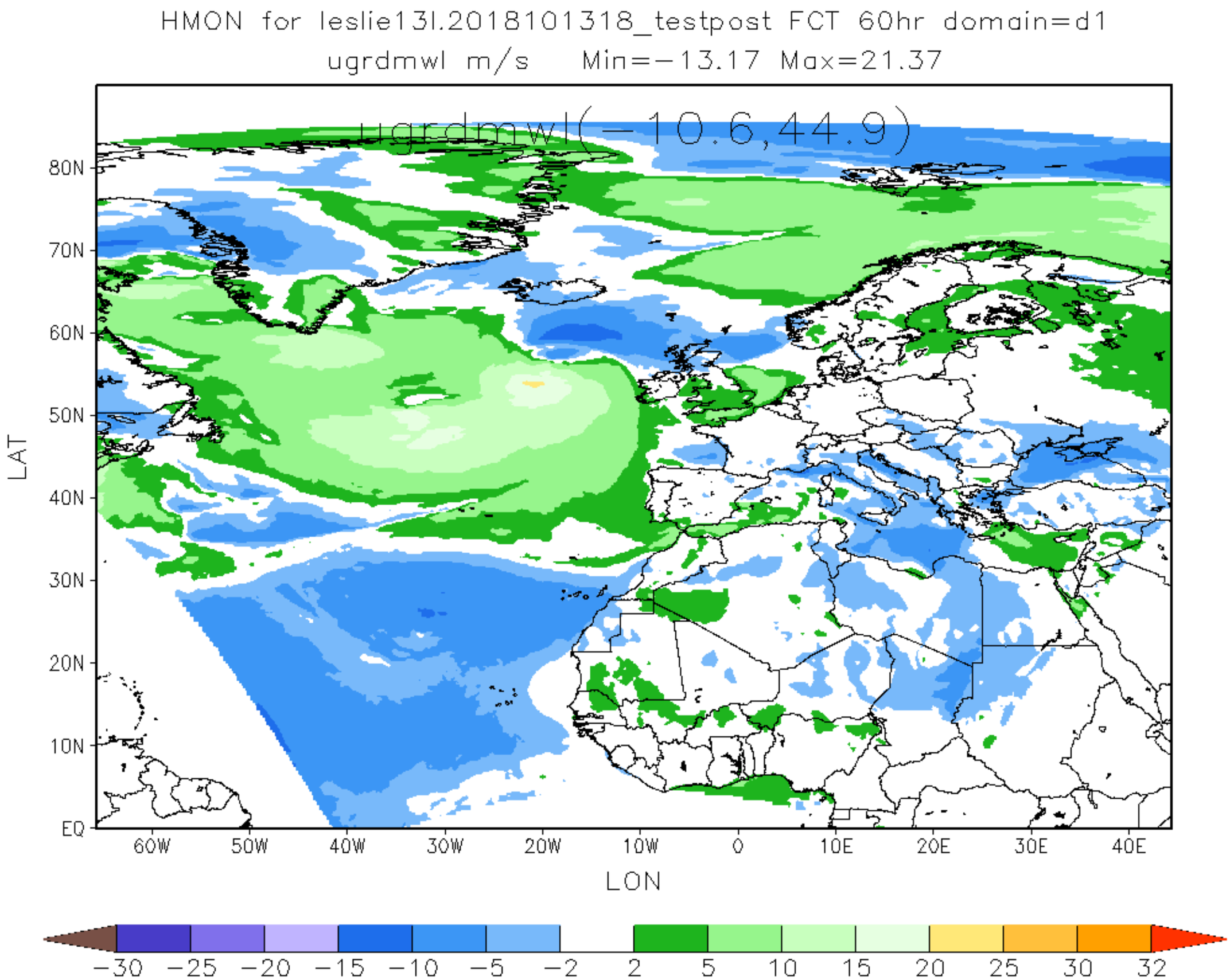
HMON for leslie13l.2018101318_testpost FCT 60hr domain=d1
ugrdmwl m/s Min=-13.17 Max=21.37
ugrdmwl(-10.6,44.9)
80N
70N
60N
50N
40N
30N
20N
10N
EQ
LAT
60W
50W
40W
30W
20W
10W
0
10E
20E
30E
40E
LON
-30
-25
-20
-15
-10
-5
-2
2
5
10
15
20
25
30
32

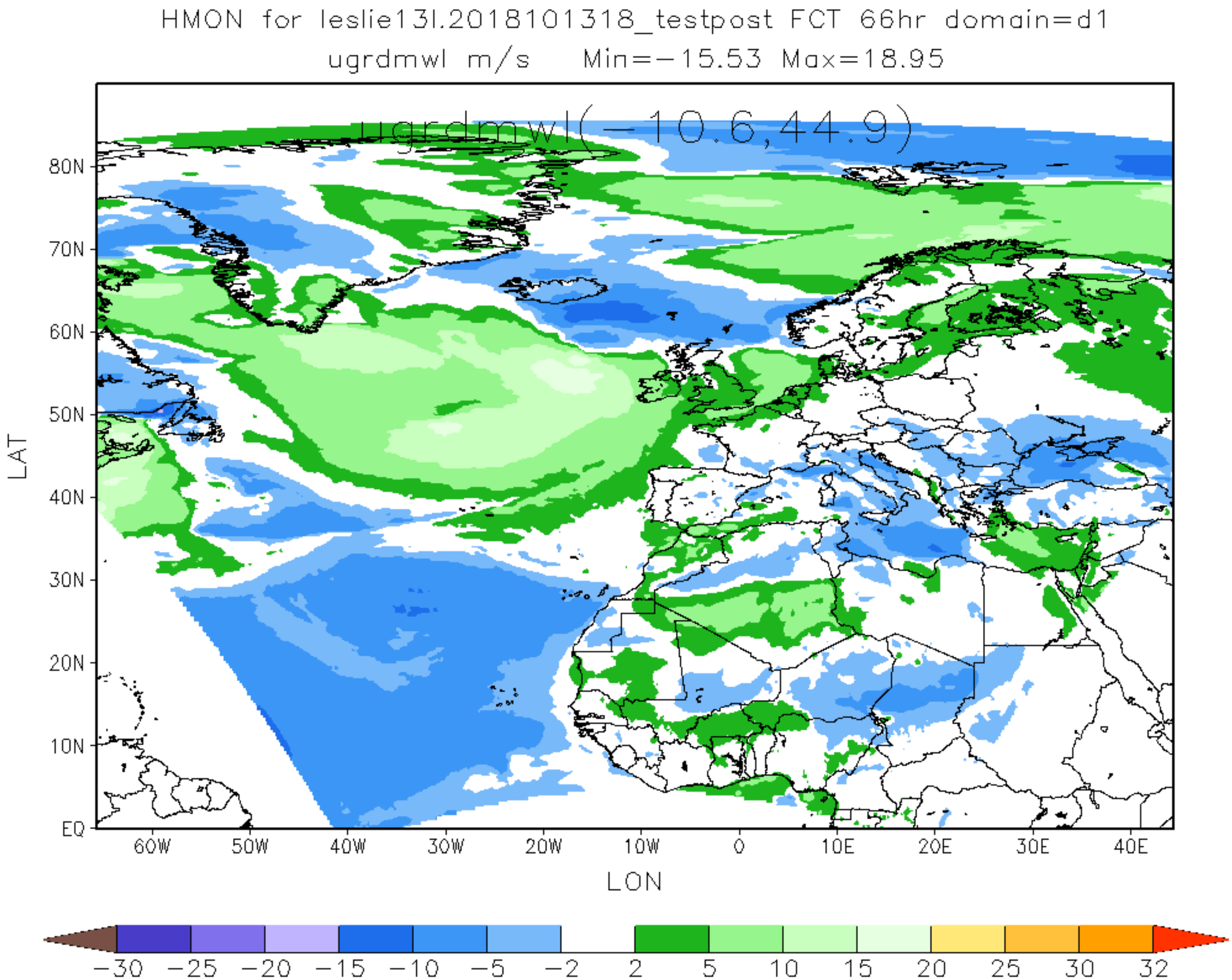
HMON for leslie13l.2018101318_testpost FCT 66hr domain=d1
ugrdmwl m/s Min=−15.53 Max=18.95
ugrdmwl(−10.6,44.9)
80N
70N
60N
50N
40N
30N
20N
10N
EQ
LAT
60W
50W
40W
30W
20W
10W
0
10E
20E
30E
40E
LON
−30
−25
−20
−15
−10
−5
−2
2
5
10
15
20
25
30
32

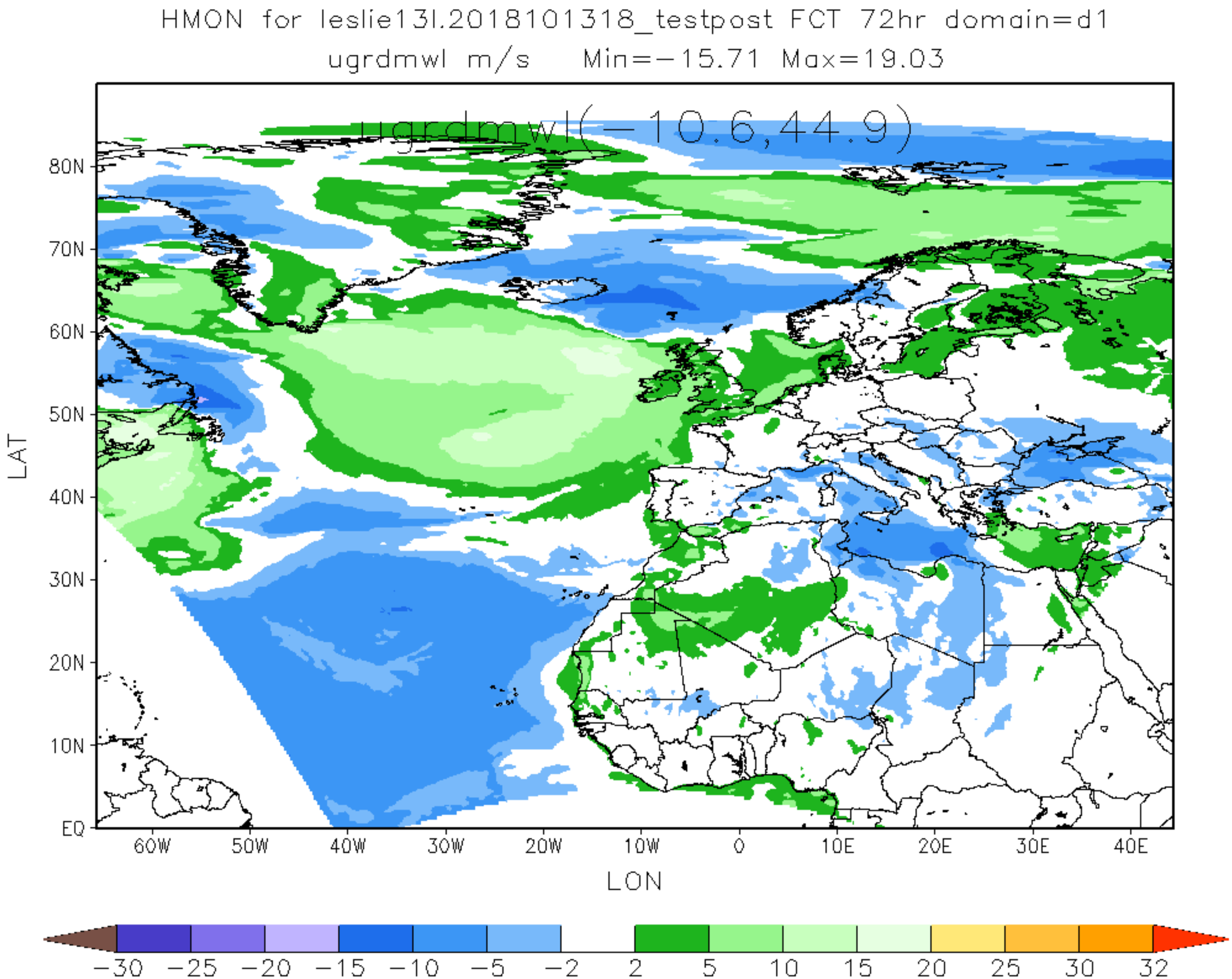
HMON for leslie13l.2018101318_testpost FCT 72hr domain=d1
ugrdmwl m/s Min=−15.71 Max=19.03
ugrdmwl(−10.6,44.9)
80N
70N
60N
50N
40N
30N
20N
10N
EQ
LAT
60W
50W
40W
30W
20W
10W
0
10E
20E
30E
40E
LON
−30 −25 −20 −15 −10 −5 −2 2 5 10 15 20 25 30 32

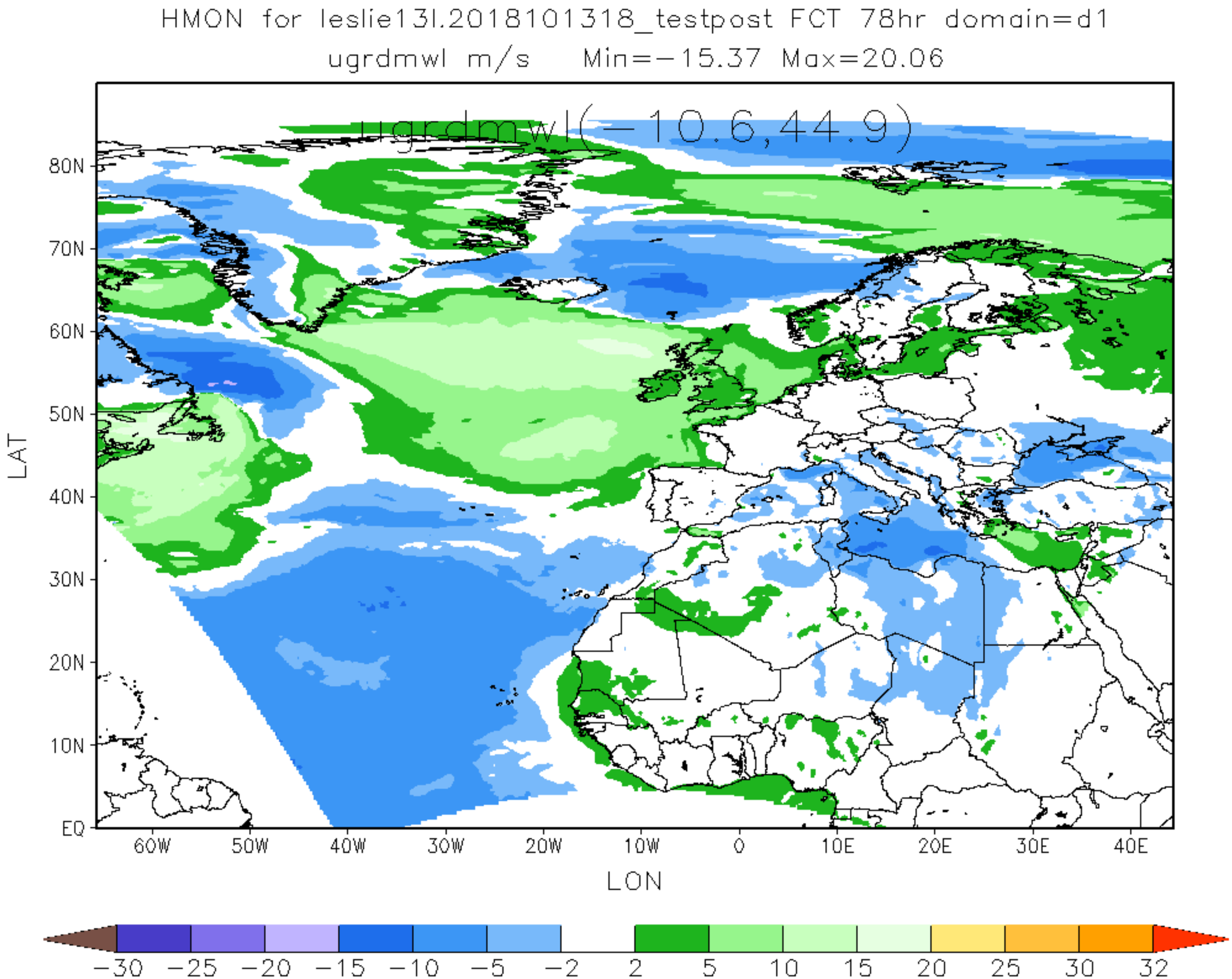
HMON for leslie13l.2018101318_testpost FCT 78hr domain=d1
ugrdmwl m/s Min=−15.37 Max=20.06
ugrdmwl(−10.6,44.9)
80N
70N
60N
50N
40N
30N
20N
10N
EQ
LAT
60W
50W
40W
30W
20W
10W
0
10E
20E
30E
40E
LON
−30
−25
−20
−15
−10
−5
−2
2
5
10
15
20
25
30
32

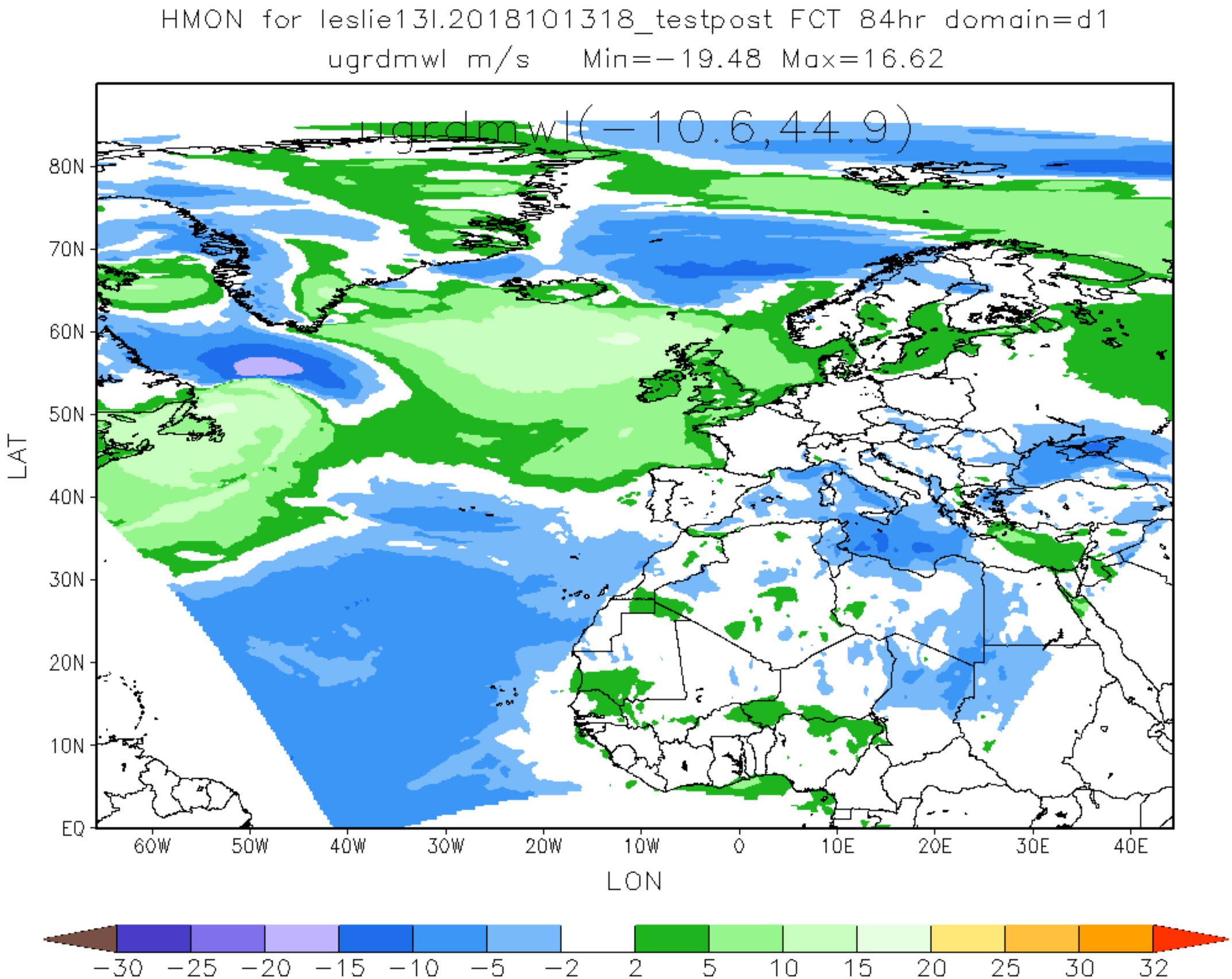
HMON for leslie13l.2018101318_testpost FCT 84hr domain=d1
ugrdmwl m/s Min=-19.48 Max=16.62
ugrdmwl(-10.6,44.9)
80N
70N
60N
50N
40N
30N
20N
10N
EQ
LAT
60W
50W
40W
30W
20W
10W
0
10E
20E
30E
40E
LON
-30
-25
-20
-15
-10
-5
-2
2
5
10
15
20
25
30
32

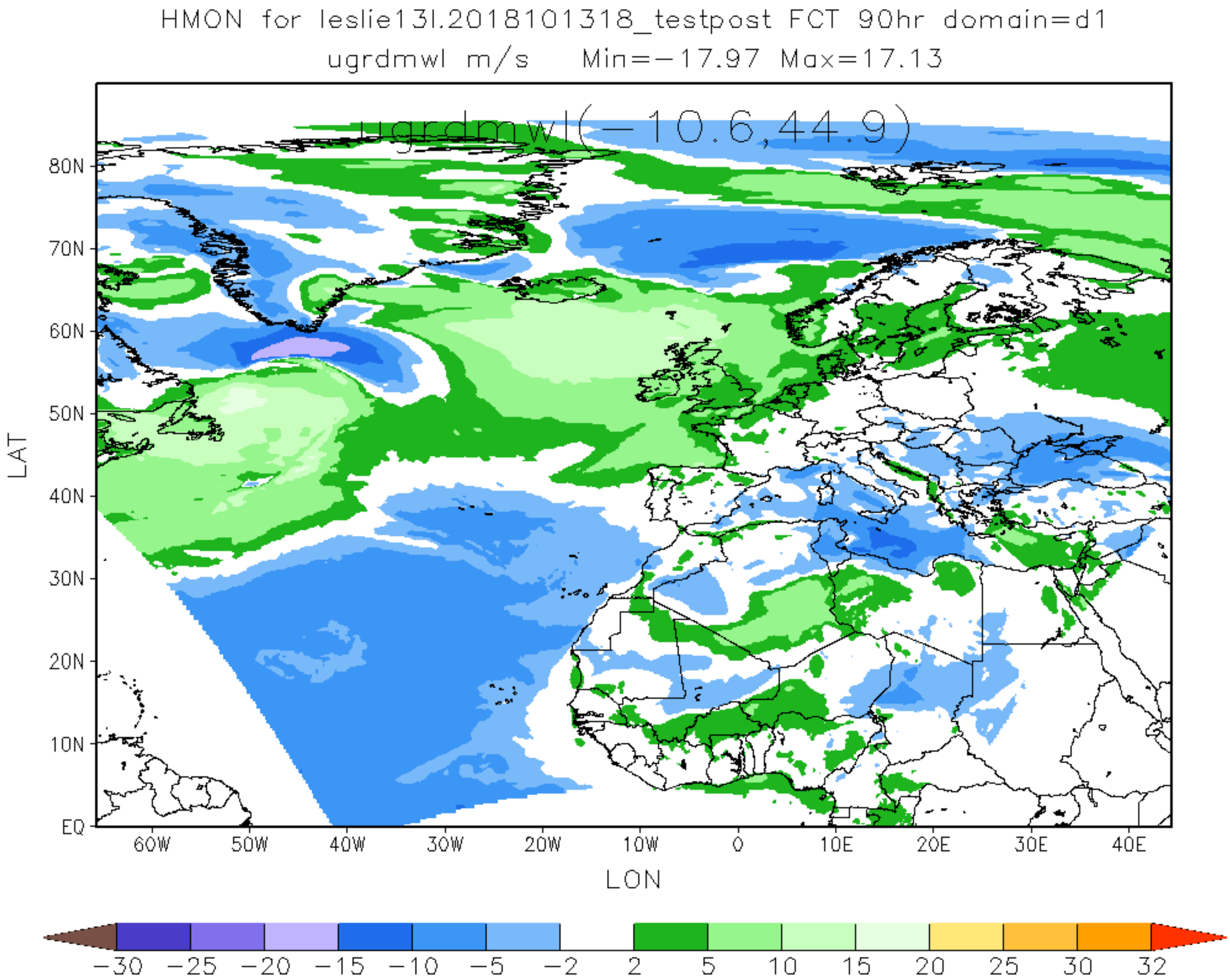
HMON for leslie13l.2018101318_testpost FCT 90hr domain=d1
ugrdmwl m/s Min=−17.97 Max=17.13
ugrdmwl(−10.6,44.9)
80N
70N
60N
50N
40N
30N
20N
10N
EQ
LAT
60W
50W
40W
30W
20W
10W
0
10E
20E
30E
40E
LON
−30
−25
−20
−15
−10
−5
−2
2
5
10
15
20
25
30
32

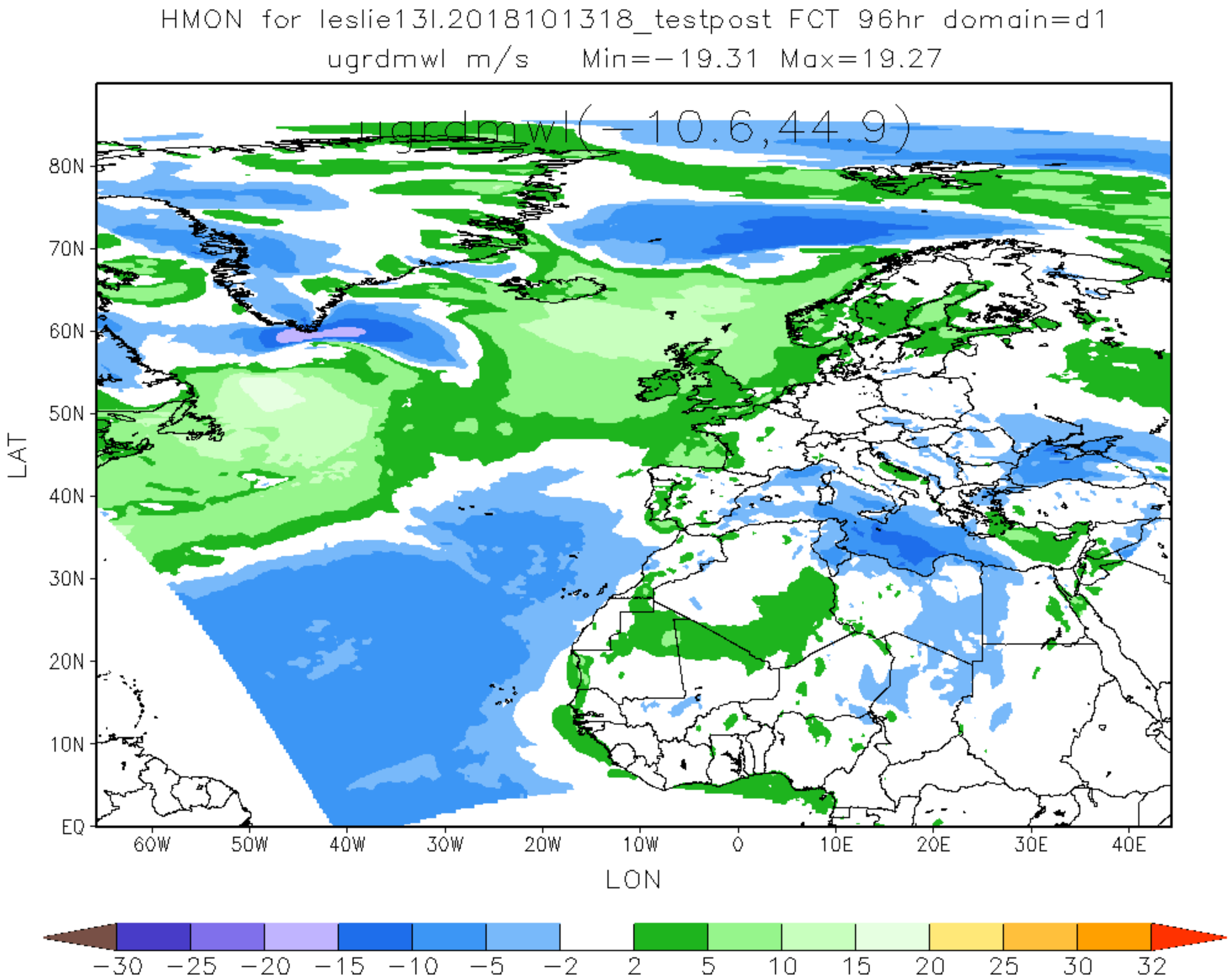
HMON for leslie13l.2018101318_testpost FCT 96hr domain=d1
ugrdmwl m/s Min=−19.31 Max=19.27
ugrdmwl(−10.6,44.9)
80N
70N
60N
50N
40N
30N
20N
10N
EQ
LAT
60W
50W
40W
30W
20W
10W
0
10E
20E
30E
40E
LON
−30
−25
−20
−15
−10
−5
−2
2
5
10
15
20
25
30
32

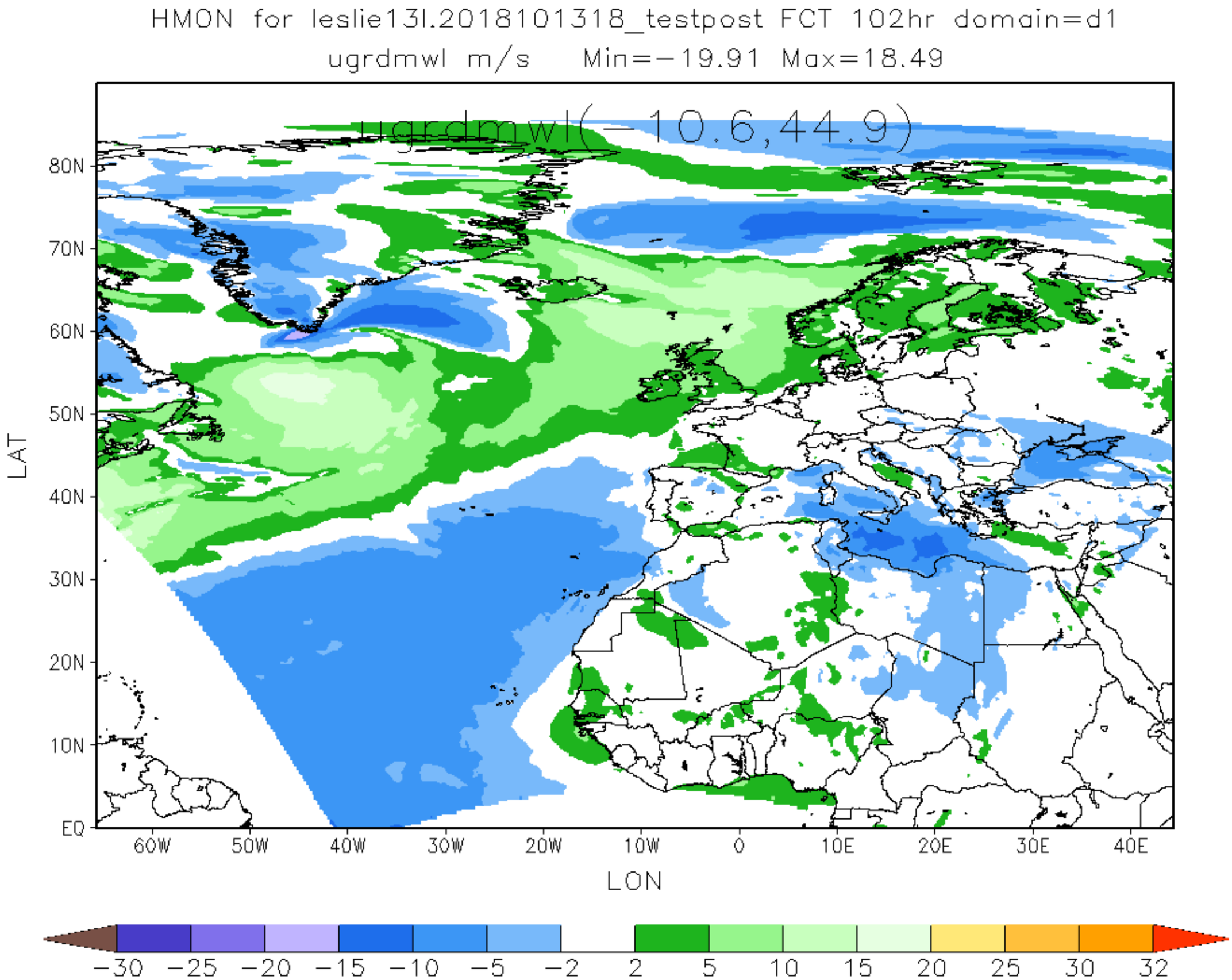
HMON for leslie13l.2018101318_testpost FCT 102hr domain=d1
ugrdmwl m/s Min=-19.91 Max=18.49
ugrdmwl(-10.6,44.9)
80N
70N
60N
50N
40N
30N
20N
10N
EQ
LAT
60W
50W
40W
30W
20W
10W
0
10E
20E
30E
40E
LON
-30
-25
-20
-15
-10
-5
-2
2
5
10
15
20
25
30
32

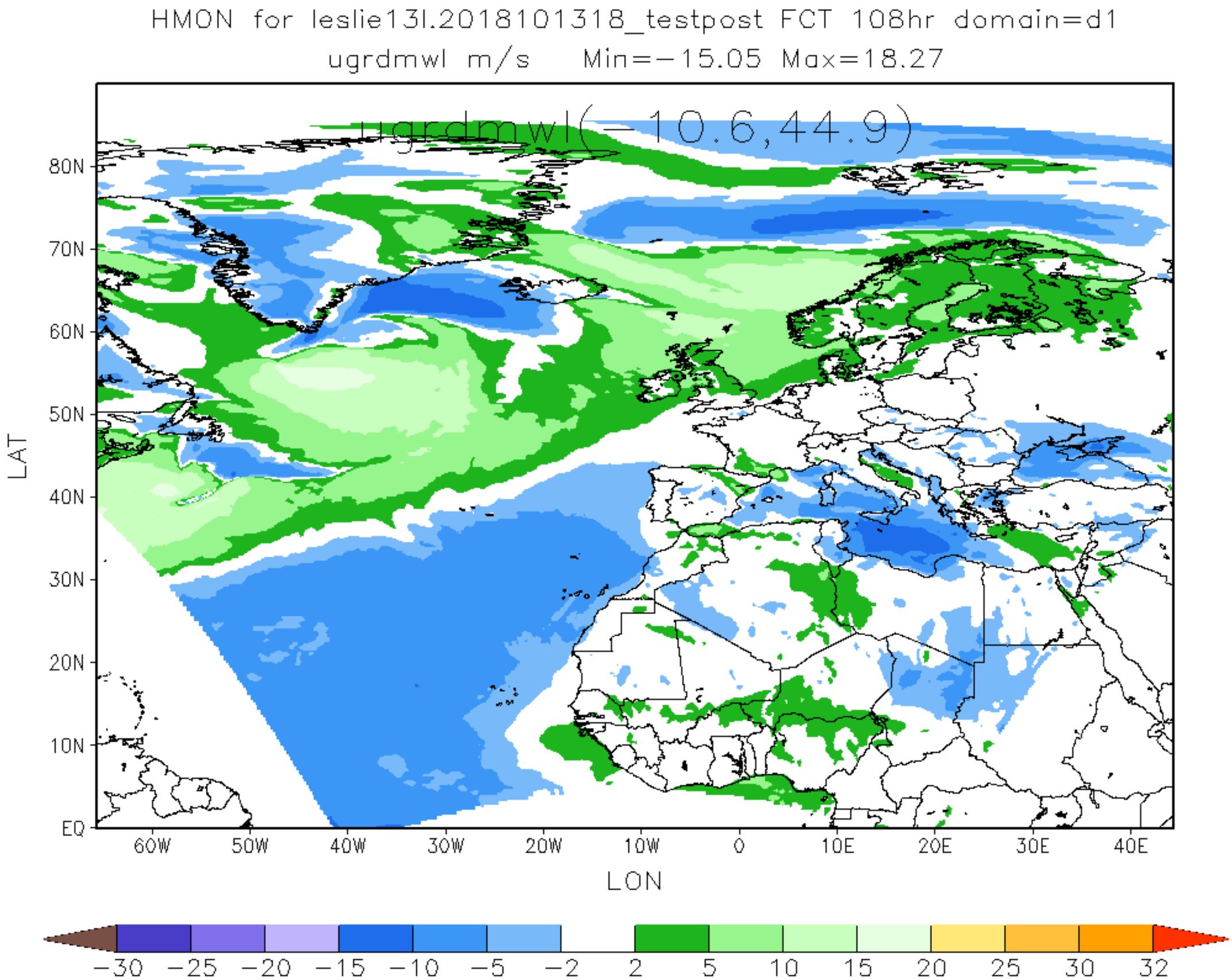
HMON for leslie13l.2018101318_testpost FCT 108hr domain=d1
ugrdmwl m/s Min=−15.05 Max=18.27
ugrdmwl(−10.6,44.9)
80N
70N
60N
50N
40N
30N
20N
10N
EQ
LAT
60W
50W
40W
30W
20W
10W
0
10E
20E
30E
40E
LON
−30
−25
−20
−15
−10
−5
−2
2
5
10
15
20
25
30
32

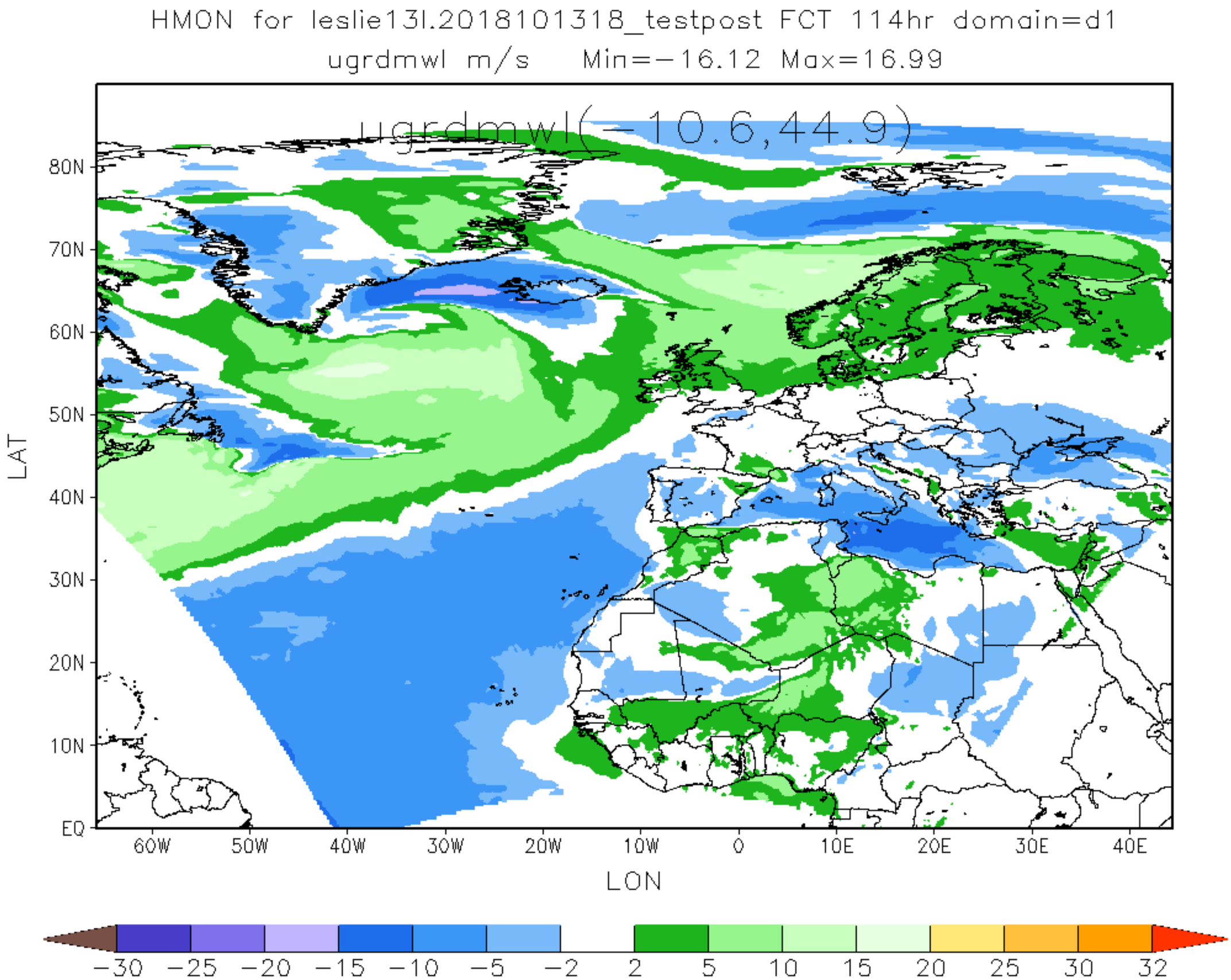
HMON for leslie13l.2018101318_testpost FCT 114hr domain=d1
ugrdmwl m/s Min=-16.12 Max=16.99
ugrdmwl(-10.6,44.9)
80N
70N
60N
50N
40N
30N
20N
10N
EQ
LAT
60W
50W
40W
30W
20W
10W
0
10E
20E
30E
40E
LON
-30
-25
-20
-15
-10
-5
-2
2
5
10
15
20
25
30
32

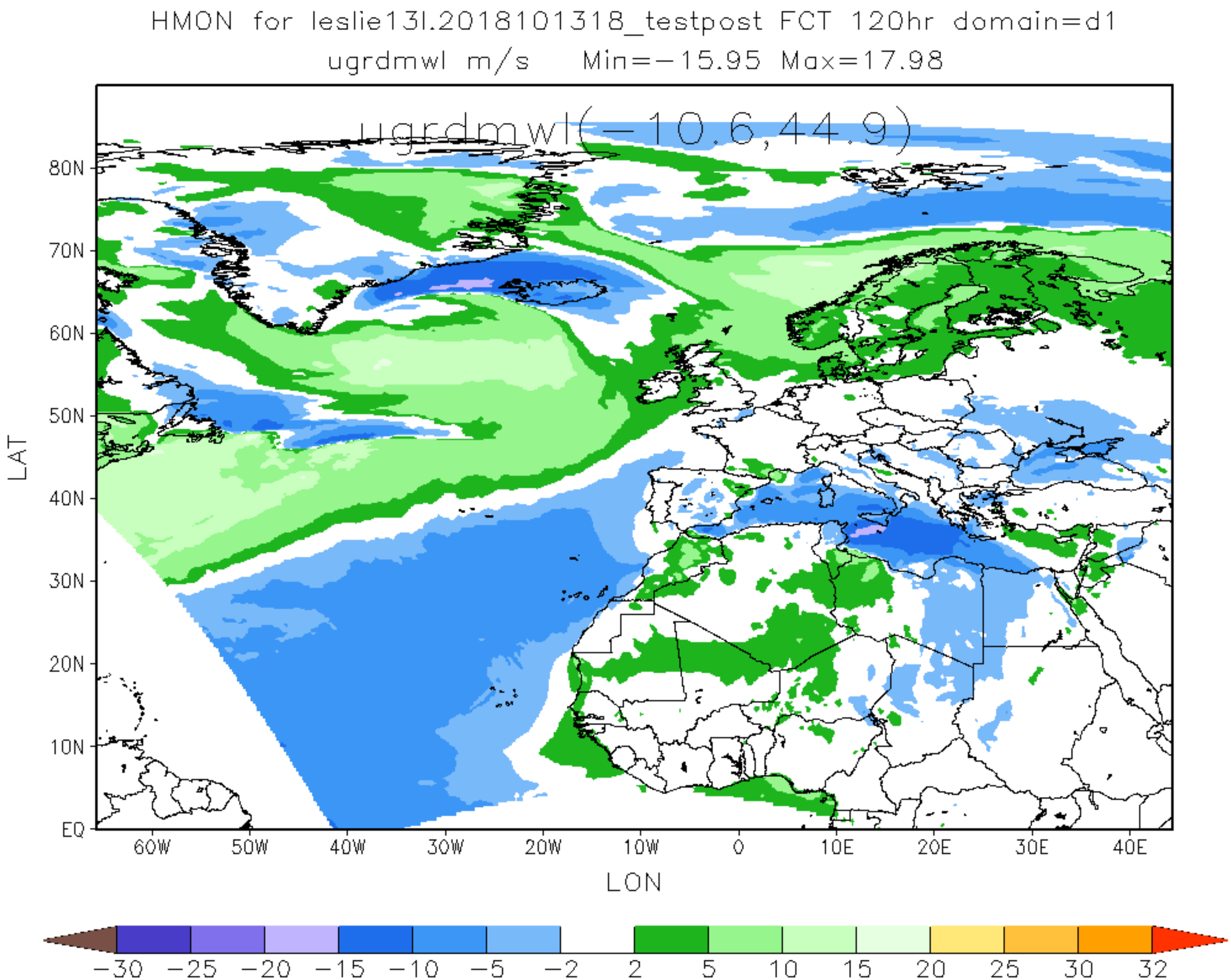
HMON for leslie13l.2018101318_testpost FCT 120hr domain=d1
ugrdmwl m/s Min=-15.95 Max=17.98
ugrdmwl(-10.6,44.9)
80N
70N
60N
50N
40N
30N
20N
10N
EQ
LAT
60W
50W
40W
30W
20W
10W
0
10E
20E
30E
40E
LON
-30
-25
-20
-15
-10
-5
-2
2
5
10
15
20
25
30
32

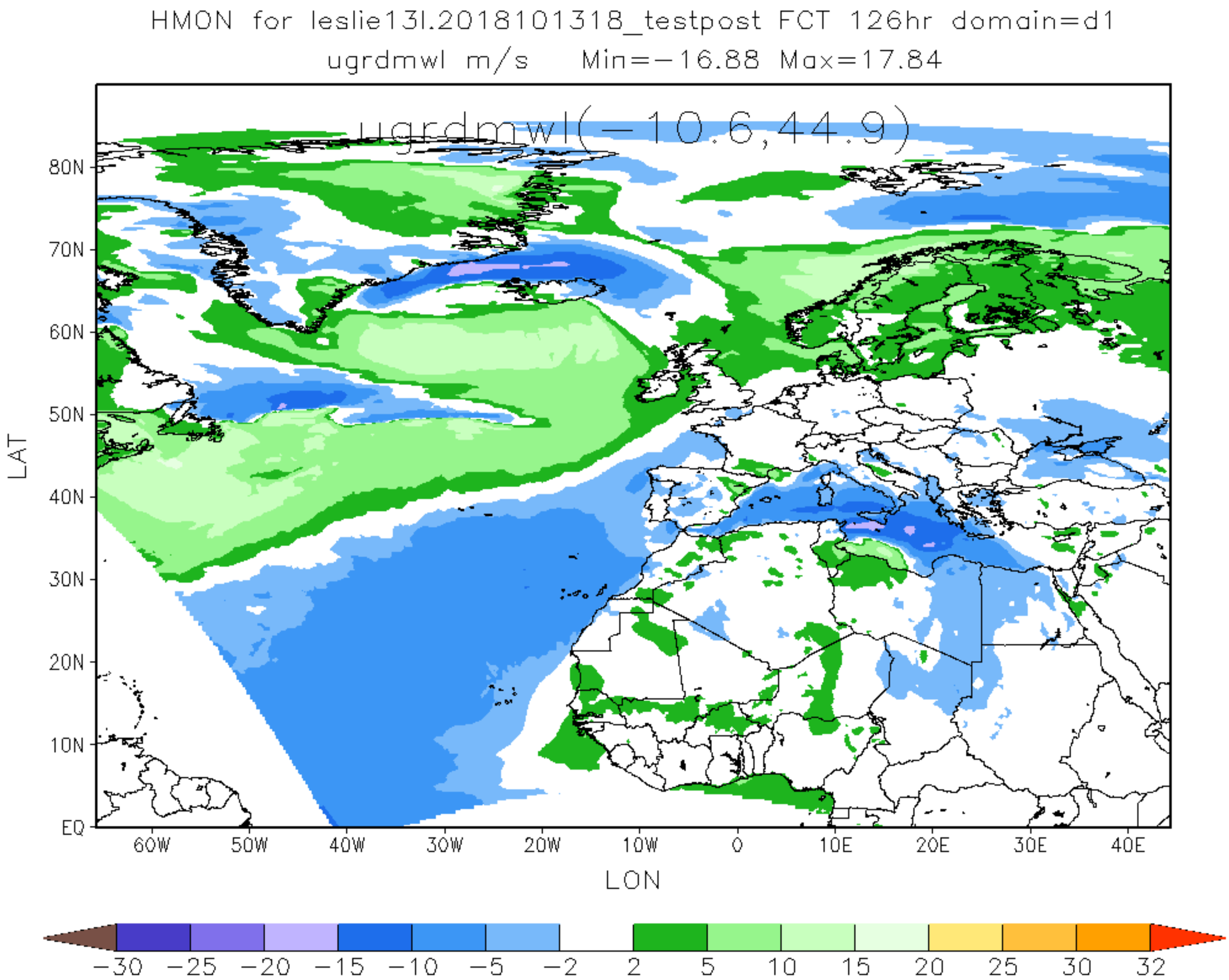
HMON for leslie13l.2018101318_testpost FCT 126hr domain=d1
ugrdmwl m/s Min=−16.88 Max=17.84
ugrdmwl(−10.6,44.9)
80N
70N
60N
50N
40N
30N
20N
10N
EQ
LAT
60W
50W
40W
30W
20W
10W
0
10E
20E
30E
40E
LON
−30
−25
−20
−15
−10
−5
−2
2
5
10
15
20
25
30
32