HMON for leslie13l.2018101318_testpost FCT 00hr domain=d2
ugrdmwl m/s Min=−23.05 Max=14.19

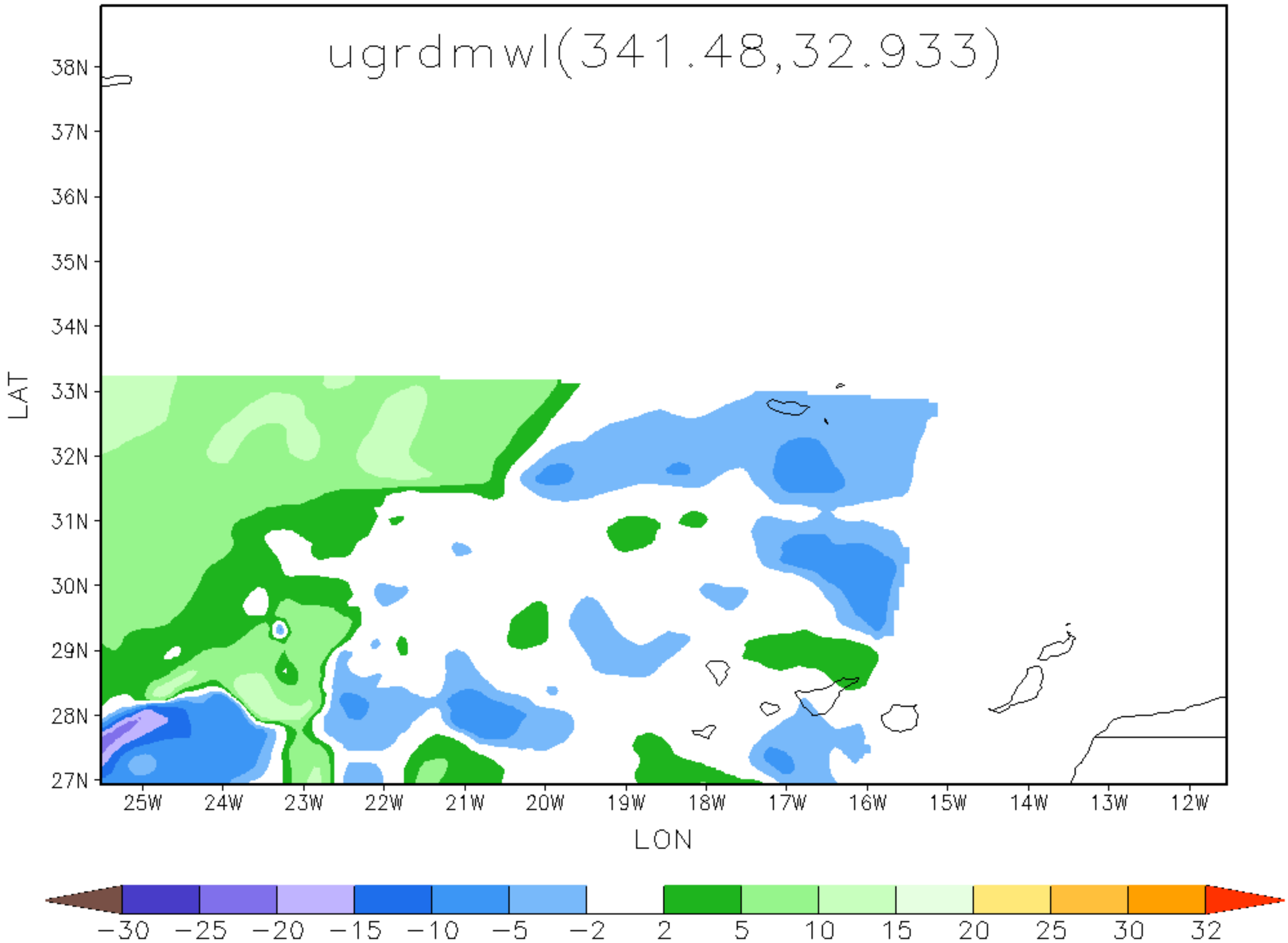

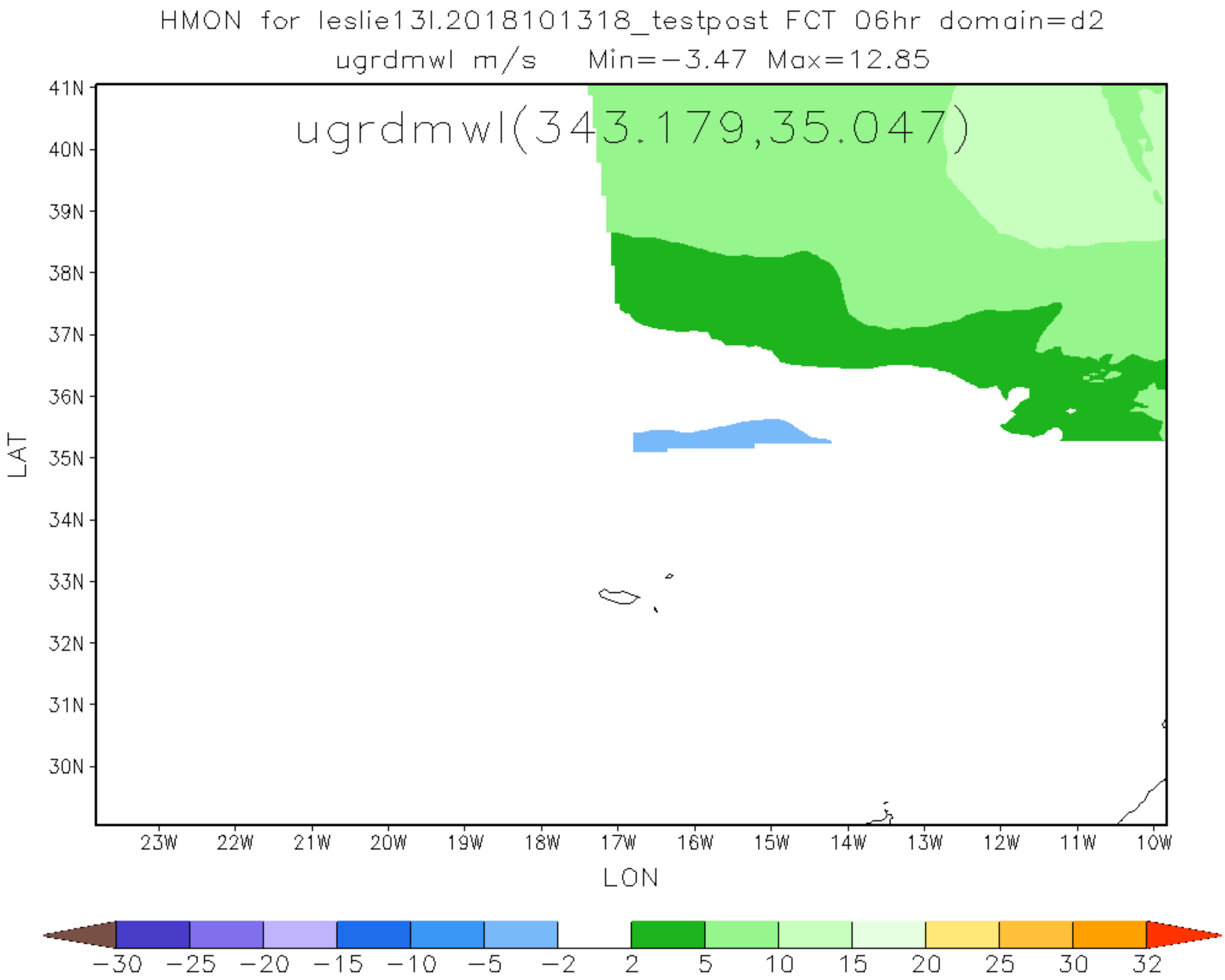
HMON for leslie13l.2018101318_testpost FCT 06hr domain=d2
ugrdmwl m/s Min=-3.47 Max=12.85
ugrdmwl(343.179,35.047)
41N
40N
39N
38N
37N
36N
35N
34N
33N
32N
31N
30N
LAT
23W
22W
21W
20W
19W
18W
17W
16W
15W
14W
13W
12W
11W
10W
LON
-30
-25
-20
-15
-10
-5
-2
2
5
10
15
20
25
30
32

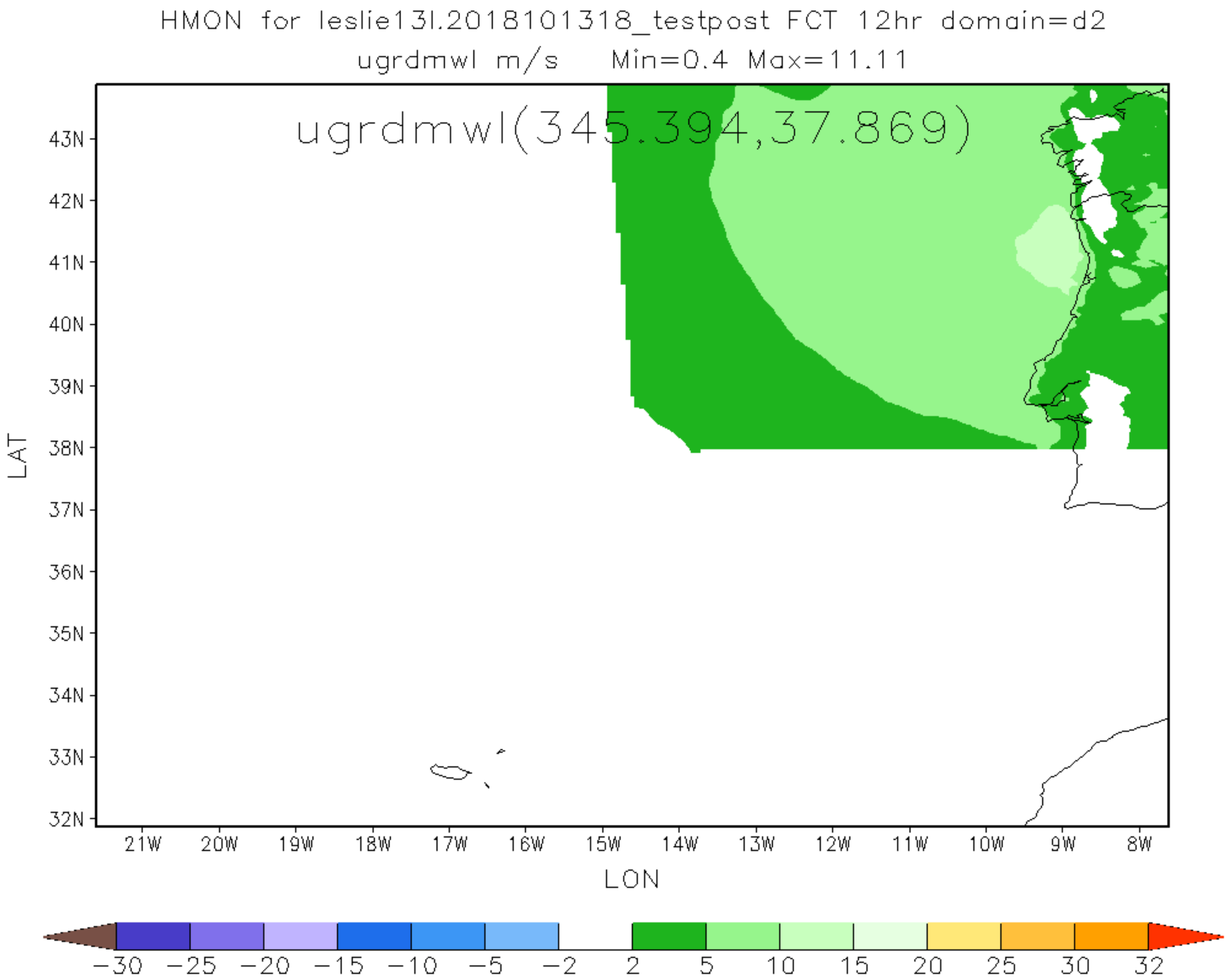
HMON for leslie13l.2018101318_testpost FCT 12hr domain=d2
ugrdmwl m/s Min=0.4 Max=11.11
ugrdmwl(345.394,37.869)
43N
42N
41N
40N
39N
38N
37N
36N
35N
34N
33N
32N
LAT
21W
20W
19W
18W
17W
16W
15W
14W
13W
12W
11W
10W
9W
8W
LON
−30
−25
−20
−15
−10
−5
−2
2
5
10
15
20
25
30
32

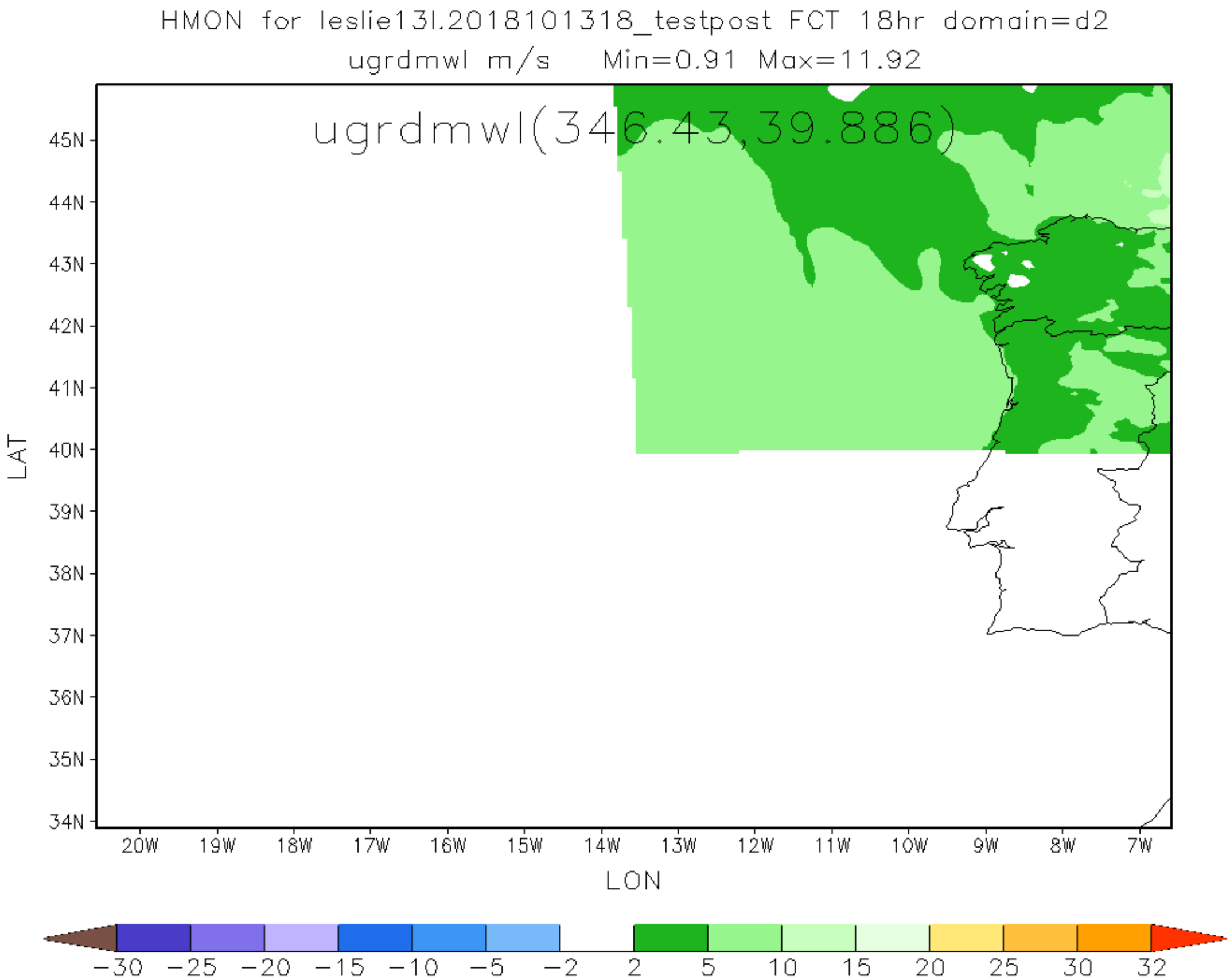
HMON for leslie13l.2018101318_testpost FCT 18hr domain=d2
ugrdmwl m/s Min=0.91 Max=11.92
ugrdmwl(346.43,39.886)
45N
44N
43N
42N
41N
40N
39N
38N
37N
36N
35N
34N
LAT
20W
19W
18W
17W
16W
15W
14W
13W
12W
11W
10W
9W
8W
7W
LON
−30
−25
−20
−15
−10
−5
−2
2
5
10
15
20
25
30
32

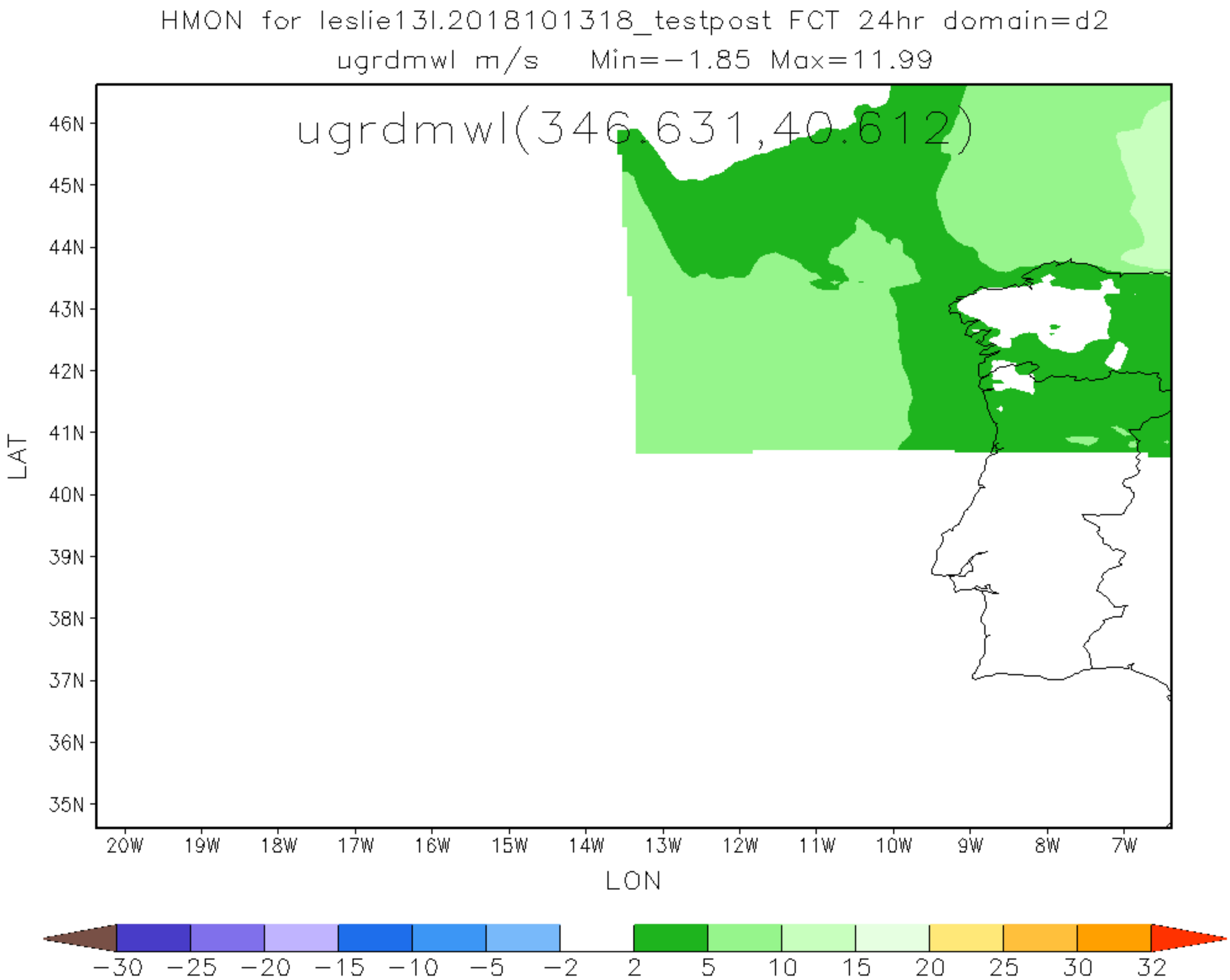
HMON for leslie13l.2018101318_testpost FCT 24hr domain=d2
ugrdmwl m/s Min=-1.85 Max=11.99
ugrdmwl(346,631,40,612)
46N
45N
44N
43N
42N
41N
40N
39N
38N
37N
36N
35N
LAT
20W
19W
18W
17W
16W
15W
14W
13W
12W
11W
10W
9W
8W
7W
LON
-30
-25
-20
-15
-10
-5
-2
2
5
10
15
20
25
30
32

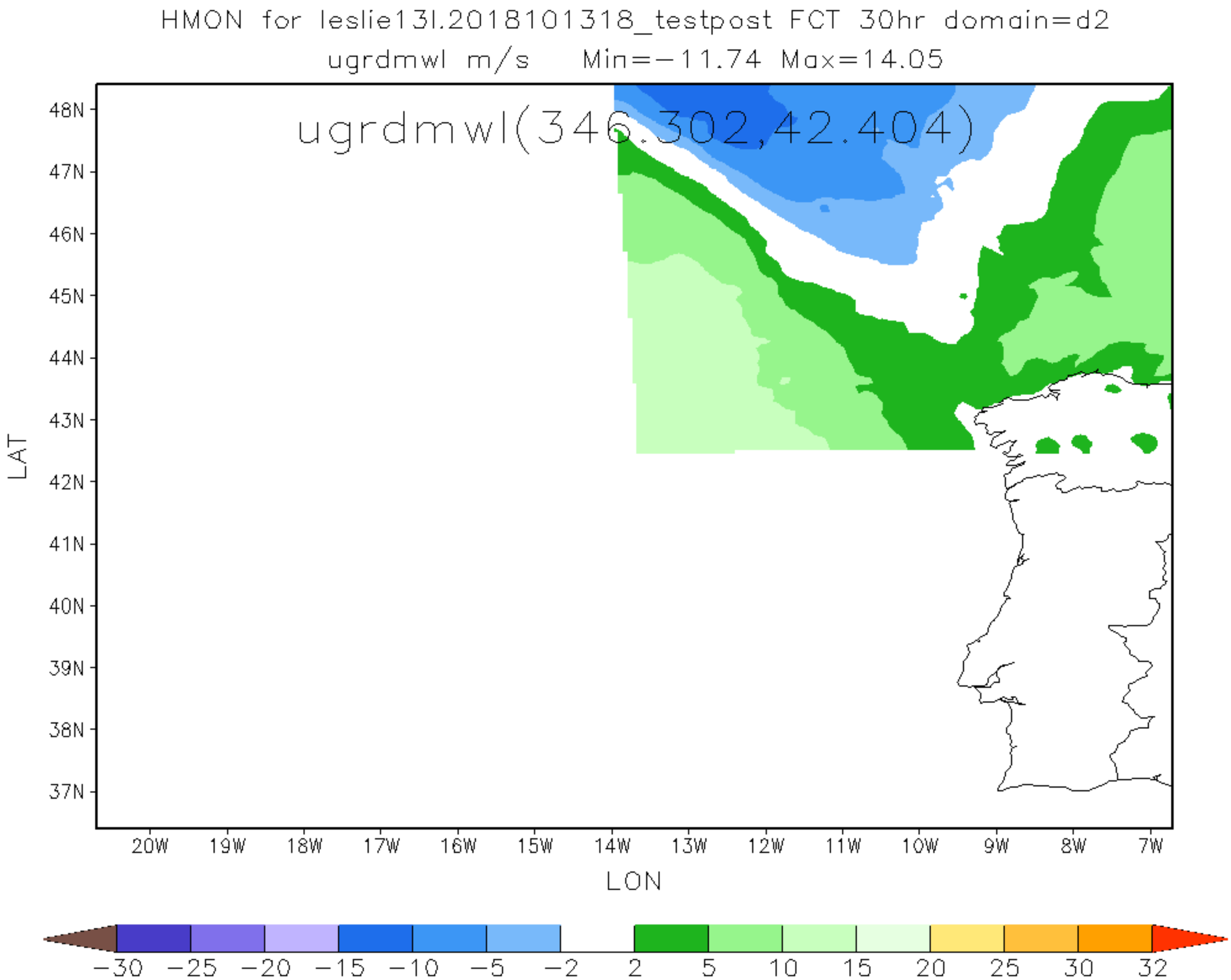
HMON for leslie13l.2018101318_testpost FCT 30hr domain=d2
ugrdmwl m/s Min=-11.74 Max=14.05
ugrdmwl(346.302,42.404)
48N
47N
46N
45N
44N
43N
42N
41N
40N
39N
38N
37N
LAT
20W
19W
18W
17W
16W
15W
14W
13W
12W
11W
10W
9W
8W
7W
LON
-30
-25
-20
-15
-10
-5
-2
2
5
10
15
20
25
30
32

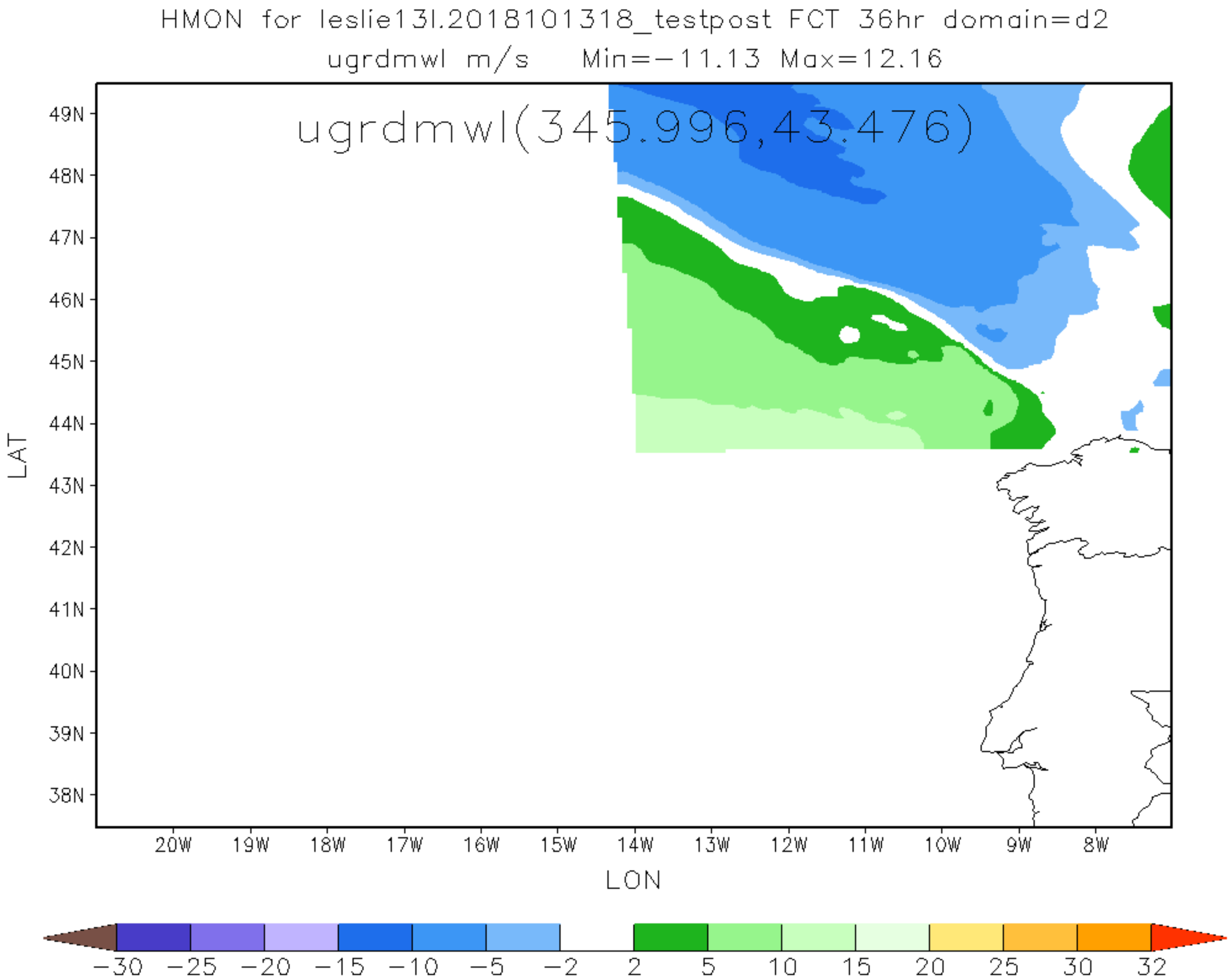
HMON for leslie13l.2018101318_testpost FCT 36hr domain=d2
ugrdmwl m/s Min=-11.13 Max=12.16
ugrdmwl(345.996,43.476)
49N
48N
47N
46N
45N
44N
43N
42N
41N
40N
39N
38N
LAT
20W
19W
18W
17W
16W
15W
14W
13W
12W
11W
10W
9W
8W
LON
-30
-25
-20
-15
-10
-5
-2
2
5
10
15
20
25
30
32

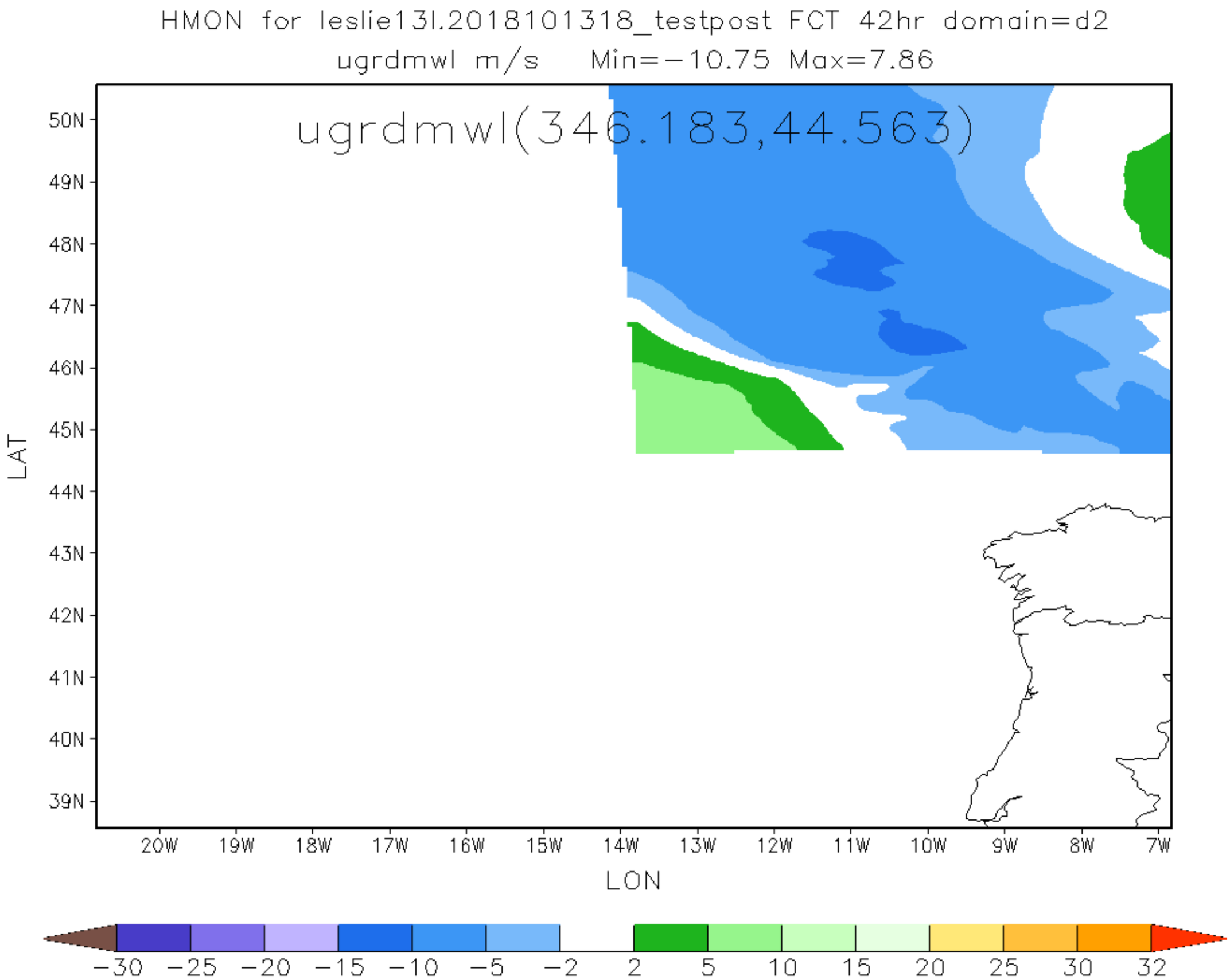
HMON for leslie13l.2018101318_testpost FCT 42hr domain=d2
ugrdmwl m/s Min=-10.75 Max=7.86
ugrdmwl(346.183,44.563)
50N
49N
48N
47N
46N
45N
44N
43N
42N
41N
40N
39N
LAT
20W
19W
18W
17W
16W
15W
14W
13W
12W
11W
10W
9W
8W
7W
LON
-30
-25
-20
-15
-10
-5
-2
2
5
10
15
20
25
30
32

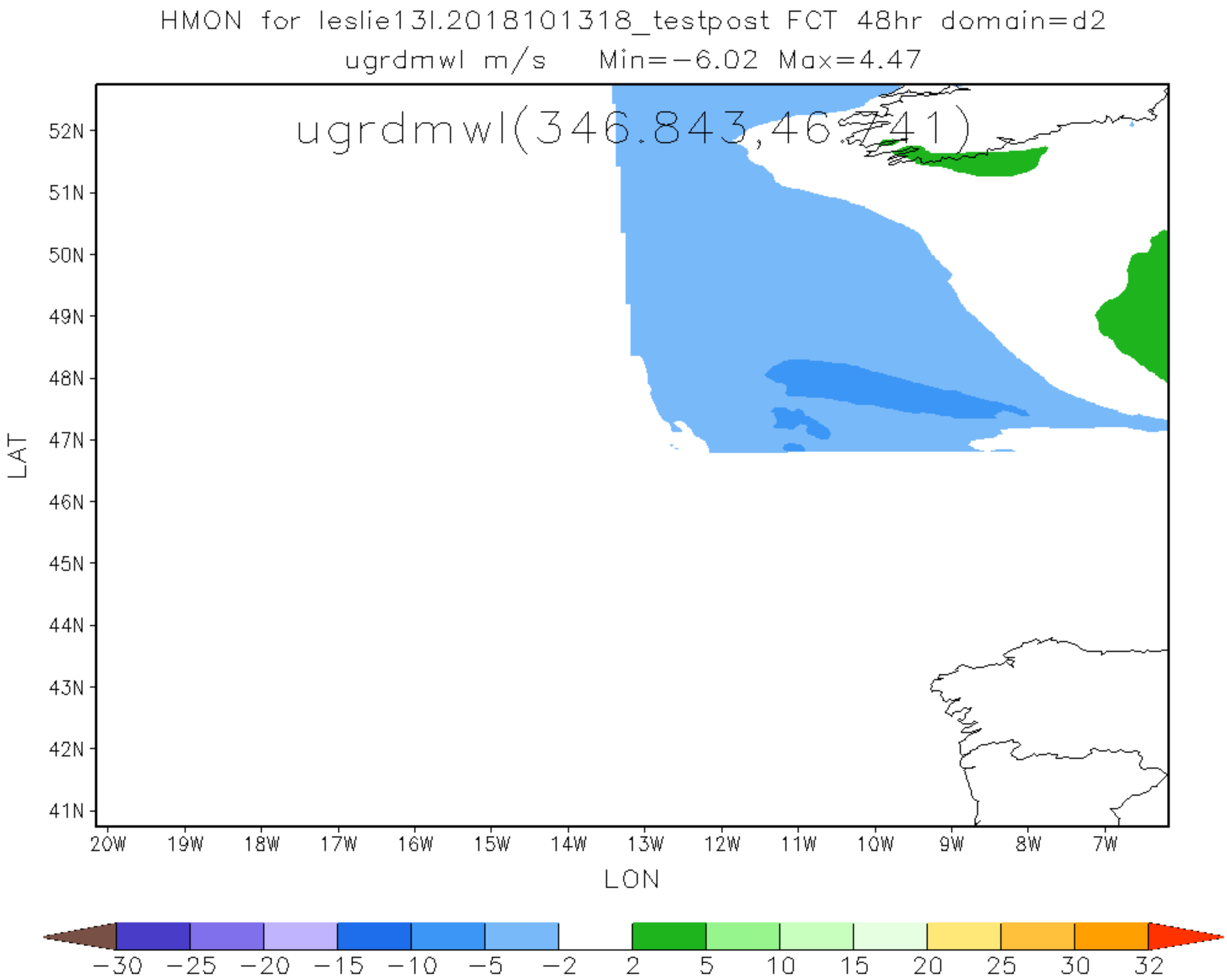
HMON for leslie13l.2018101318_testpost FCT 48hr domain=d2
ugrdmwl m/s Min=-6.02 Max=4.47
ugrdmwl(346.843,46.741)
52N
51N
50N
49N
48N
47N
46N
45N
44N
43N
42N
41N
LAT
20W
19W
18W
17W
16W
15W
14W
13W
12W
11W
10W
9W
8W
7W
LON
-30
-25
-20
-15
-10
-5
-2
2
5
10
15
20
25
30
32

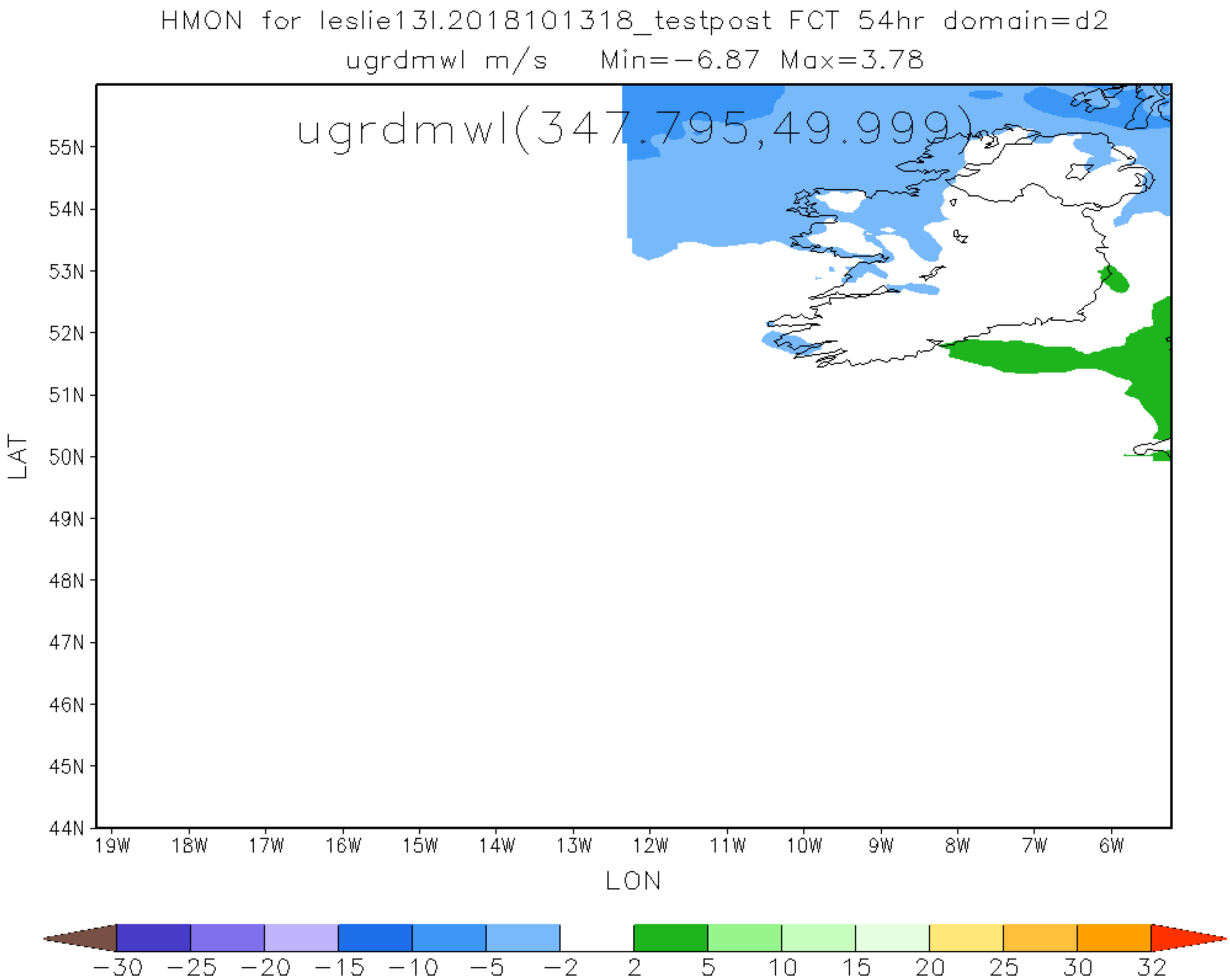
HMON for leslie13l.2018101318_testpost FCT 54hr domain=d2
ugrdmwl m/s Min=-6.87 Max=3.78
ugrdmwl(347.795,49.999)
55N
54N
53N
52N
51N
50N
49N
48N
47N
46N
45N
44N
LAT
19W
18W
17W
16W
15W
14W
13W
12W
11W
10W
9W
8W
7W
6W
LON
-30
-25
-20
-15
-10
-5
-2
2
5
10
15
20
25
30
32

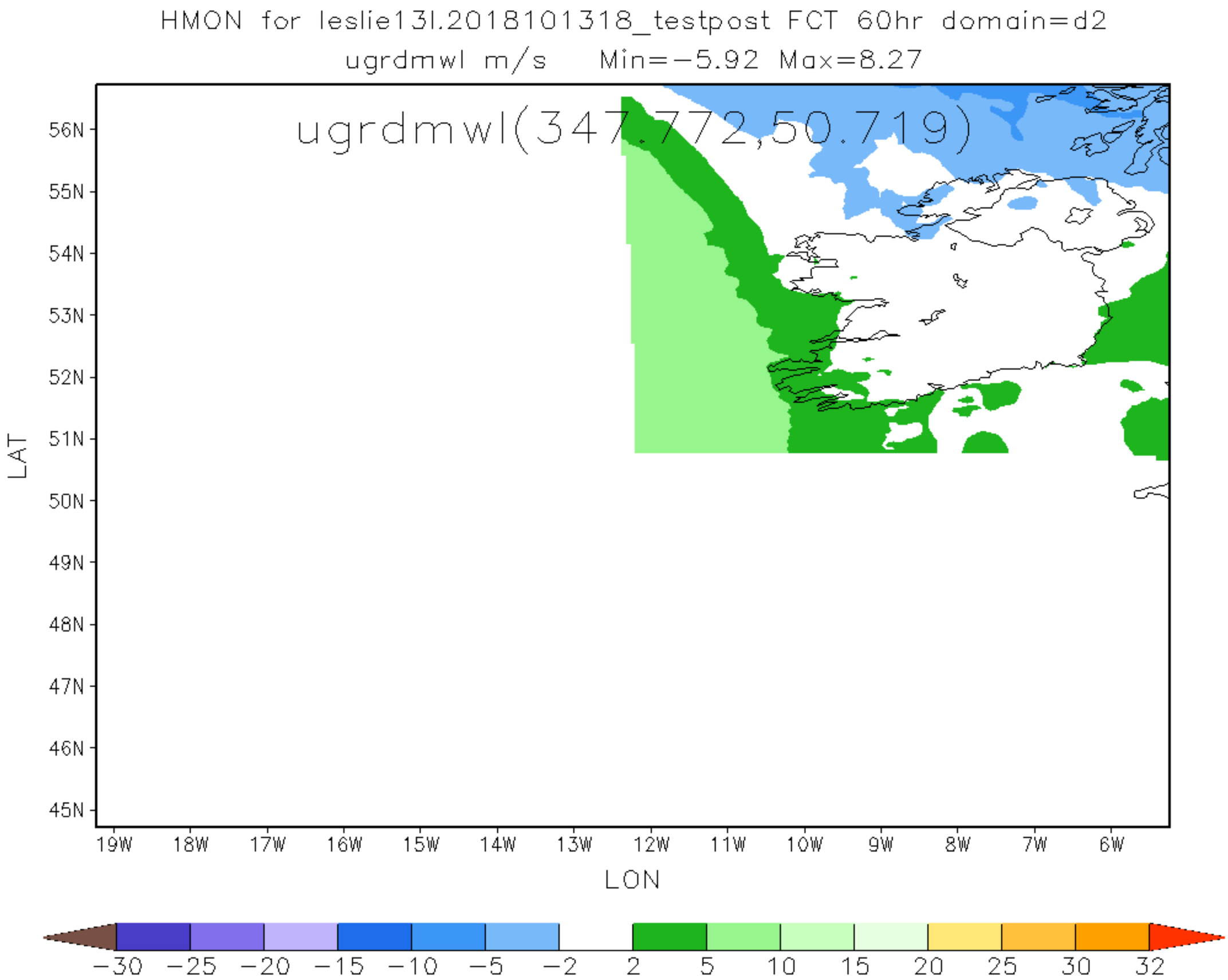
HMON for leslie13l.2018101318_testpost FCT 60hr domain=d2
ugrdmwl m/s Min=-5.92 Max=8.27
ugrdmwl(347.772,50.719)
56N
55N
54N
53N
52N
51N
50N
49N
48N
47N
46N
45N
LAT
19W
18W
17W
16W
15W
14W
13W
12W
11W
10W
9W
8W
7W
6W
LON
-30
-25
-20
-15
-10
-5
-2
2
5
10
15
20
25
30
32

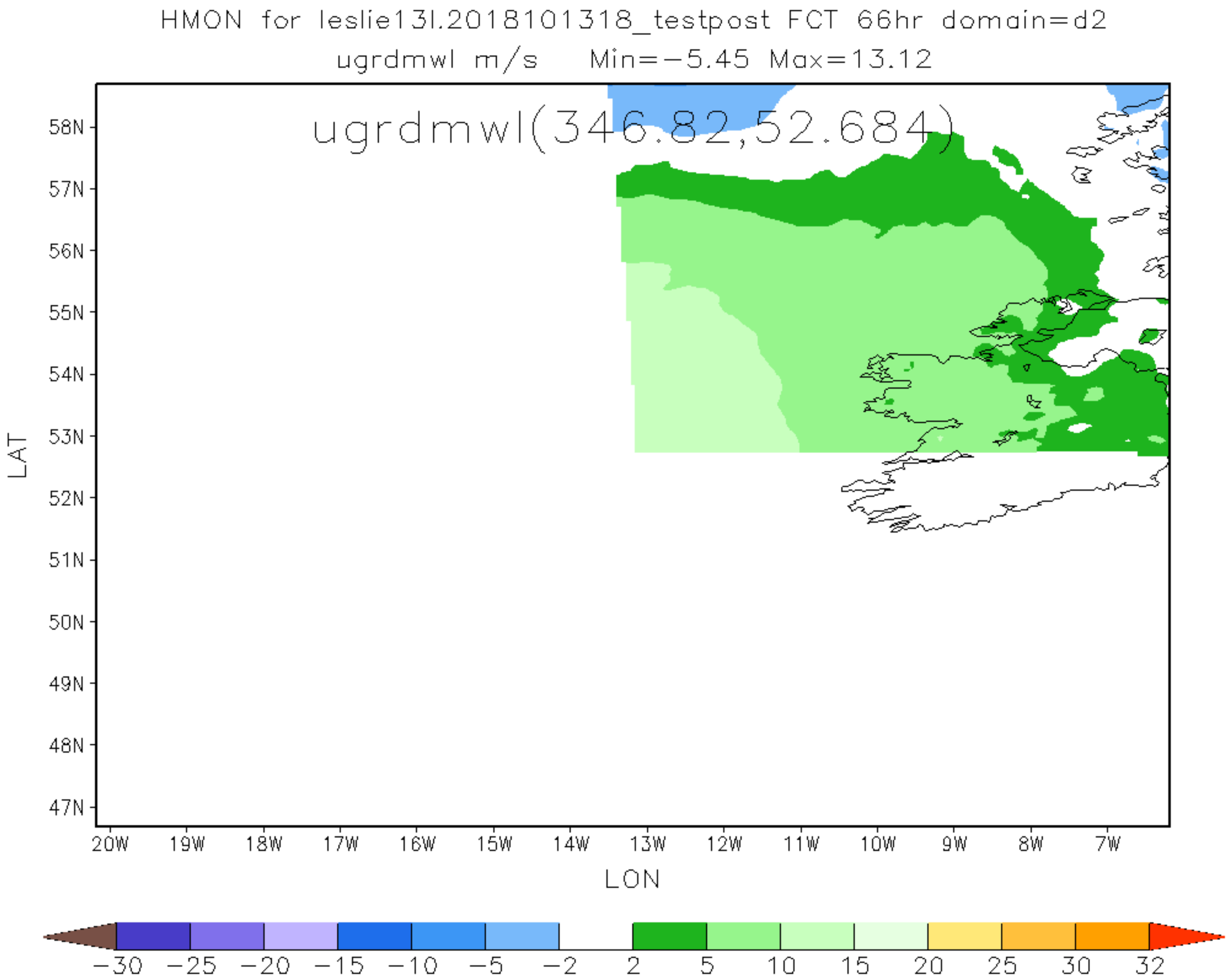
HMON for leslie13l.2018101318_testpost FCT 66hr domain=d2
ugrdmwl m/s Min=-5.45 Max=13.12
ugrdmwl(346.82,52.684)
58N
57N
56N
55N
54N
53N
52N
51N
50N
49N
48N
47N
LAT
20W
19W
18W
17W
16W
15W
14W
13W
12W
11W
10W
9W
8W
7W
LON
-30
-25
-20
-15
-10
-5
-2
2
5
10
15
20
25
30
32

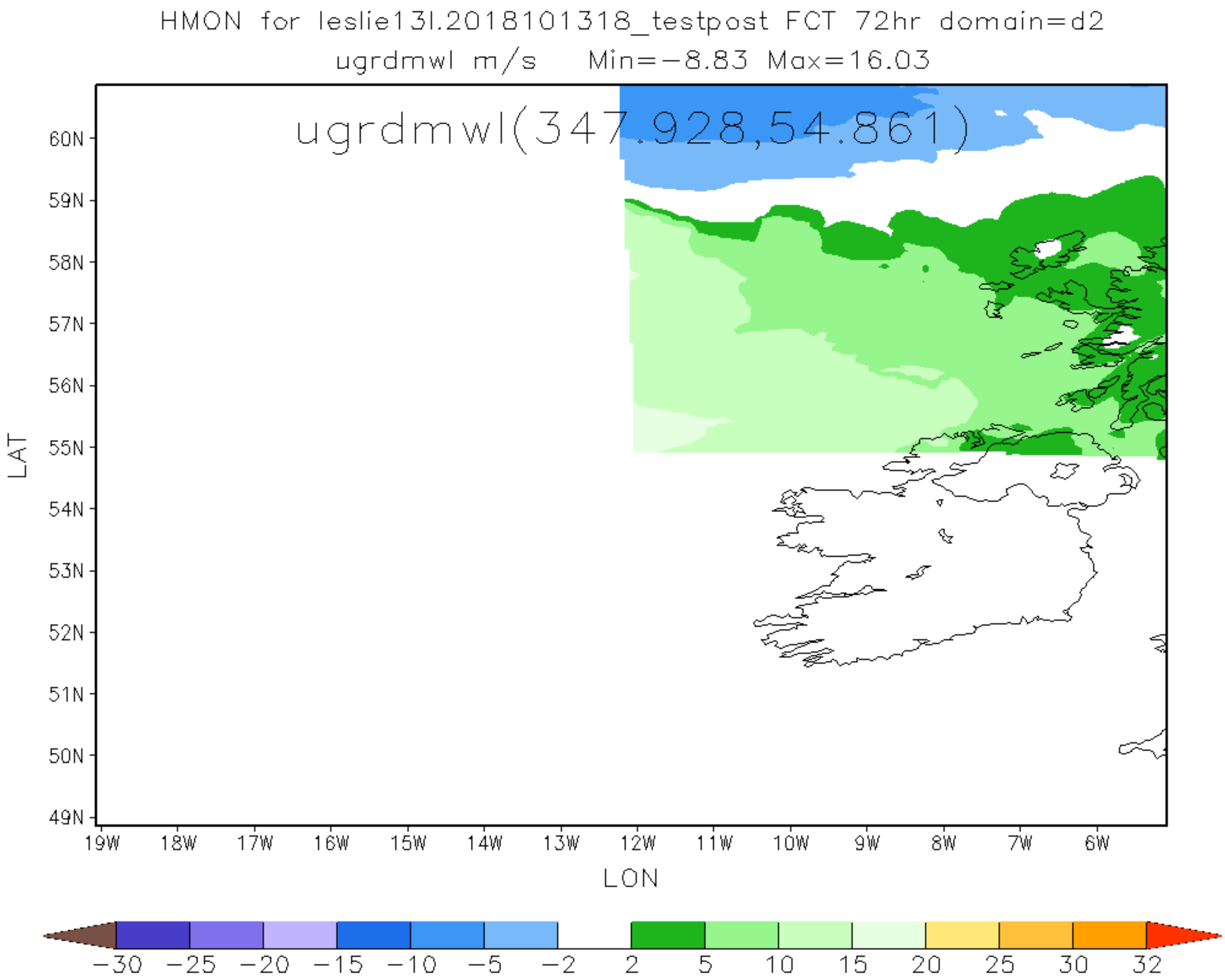
HMON for leslie13l.2018101318_testpost FCT 72hr domain=d2
ugrdmwl m/s Min=-8.83 Max=16.03
ugrdmwl(347.928,54.861)
60N
59N
58N
57N
56N
55N
54N
53N
52N
51N
50N
49N
LAT
19W
18W
17W
16W
15W
14W
13W
12W
11W
10W
9W
8W
7W
6W
LON
-30
-25
-20
-15
-10
-5
-2
2
5
10
15
20
25
30
32

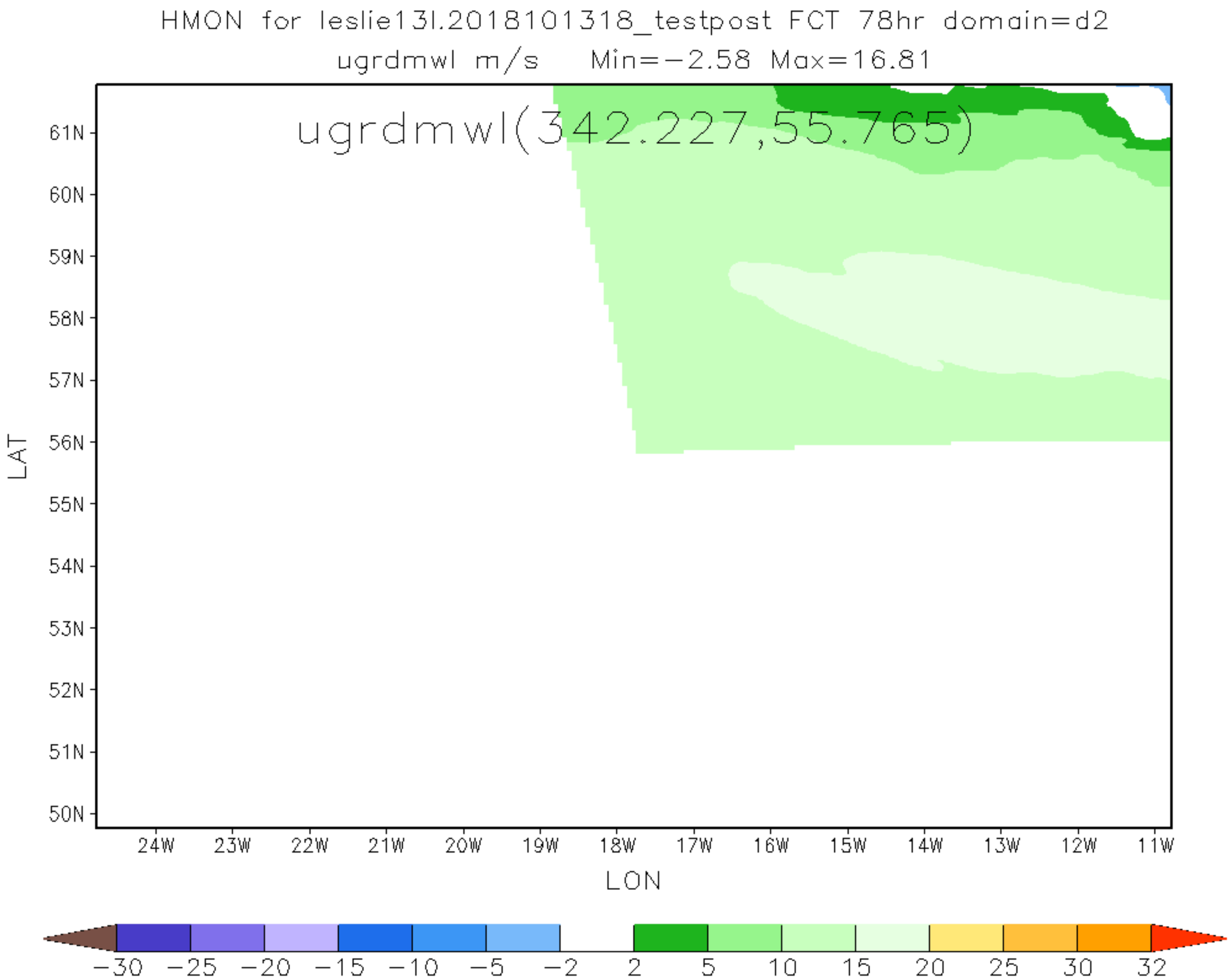
HMON for leslie13l.2018101318_testpost FCT 78hr domain=d2
ugrdmwl m/s Min=-2.58 Max=16.81
ugrdmwl(342.227,55.765)
61N
60N
59N
58N
57N
56N
55N
54N
53N
52N
51N
50N
LAT
24W
23W
22W
21W
20W
19W
18W
17W
16W
15W
14W
13W
12W
11W
LON
-30
-25
-20
-15
-10
-5
-2
2
5
10
15
20
25
30
32

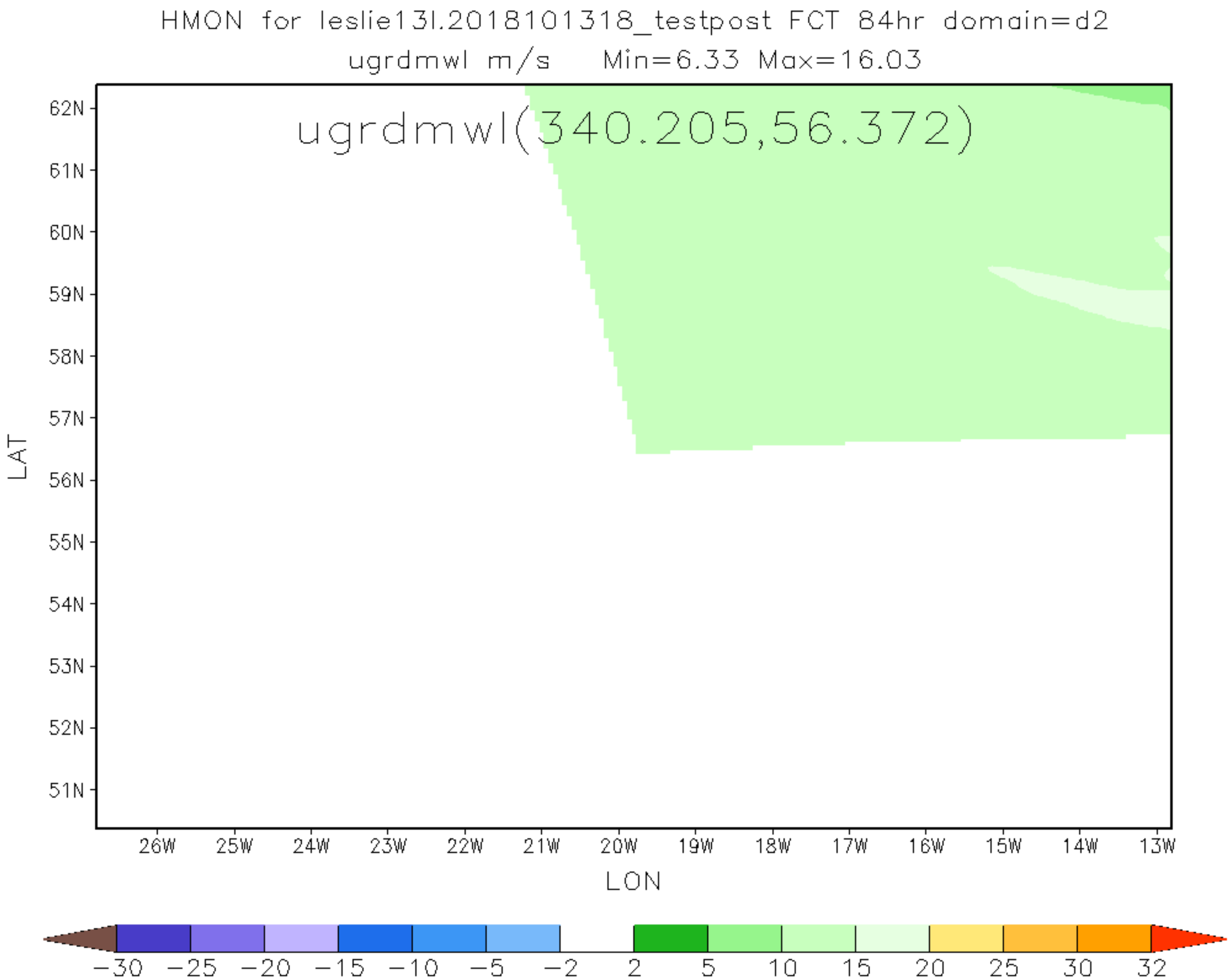
HMON for leslie13l.2018101318_testpost FCT 84hr domain=d2
ugrdmwl m/s Min=6.33 Max=16.03
ugrdmwl(340.205,56.372)
62N
61N
60N
59N
58N
57N
56N
55N
54N
53N
52N
51N
LAT
26W
25W
24W
23W
22W
21W
20W
19W
18W
17W
16W
15W
14W
13W
LON
−30
−25
−20
−15
−10
−5
−2
2
5
10
15
20
25
30
32

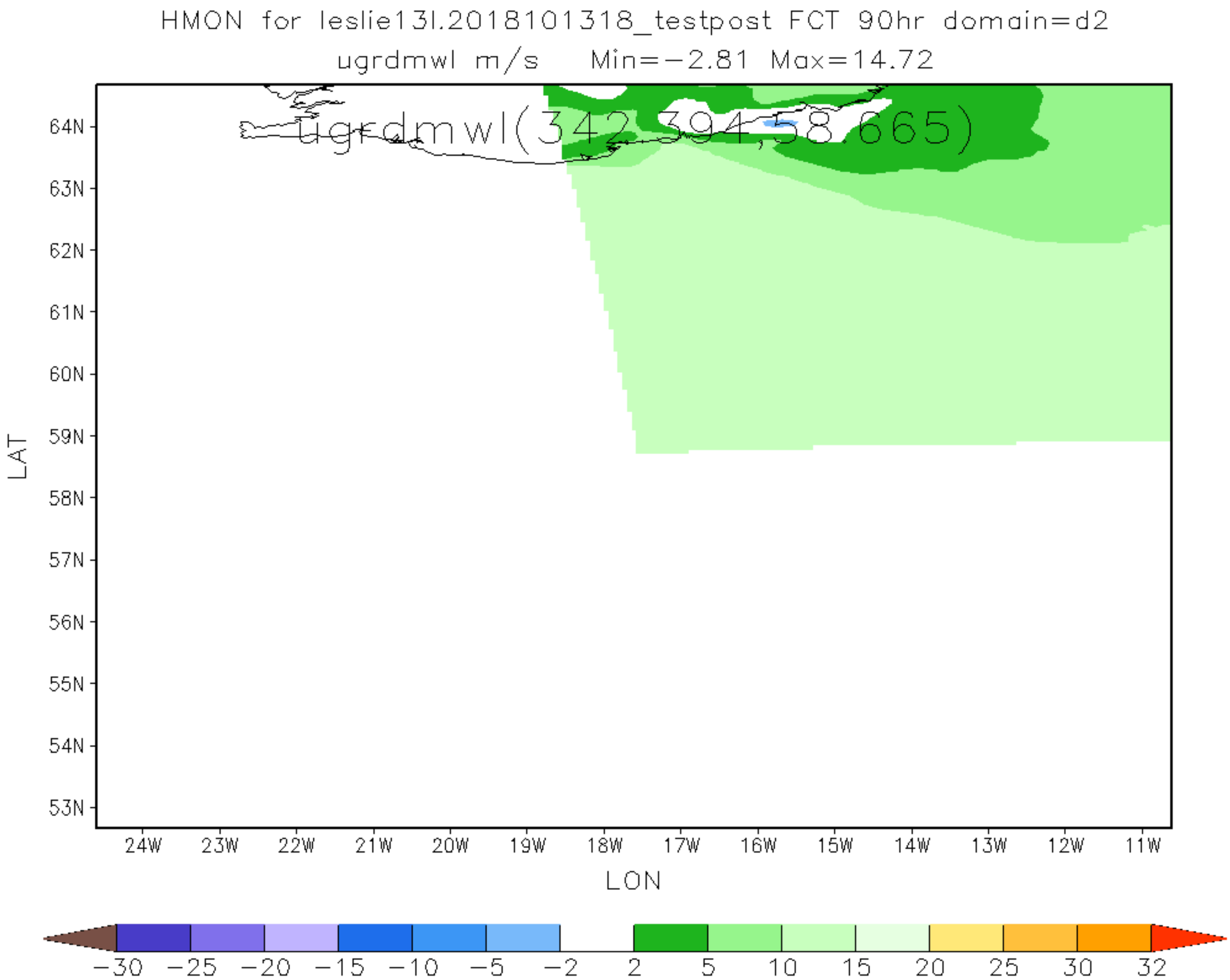
HMON for leslie13l.2018101318_testpost FCT 90hr domain=d2
ugrdmwl m/s Min=-2.81 Max=14.72
ugrdmwl(342,394,58,665)
64N
63N
62N
61N
60N
59N
58N
57N
56N
55N
54N
53N
LAT
24W
23W
22W
21W
20W
19W
18W
17W
16W
15W
14W
13W
12W
11W
LON
-30
-25
-20
-15
-10
-5
-2
2
5
10
15
20
25
30
32

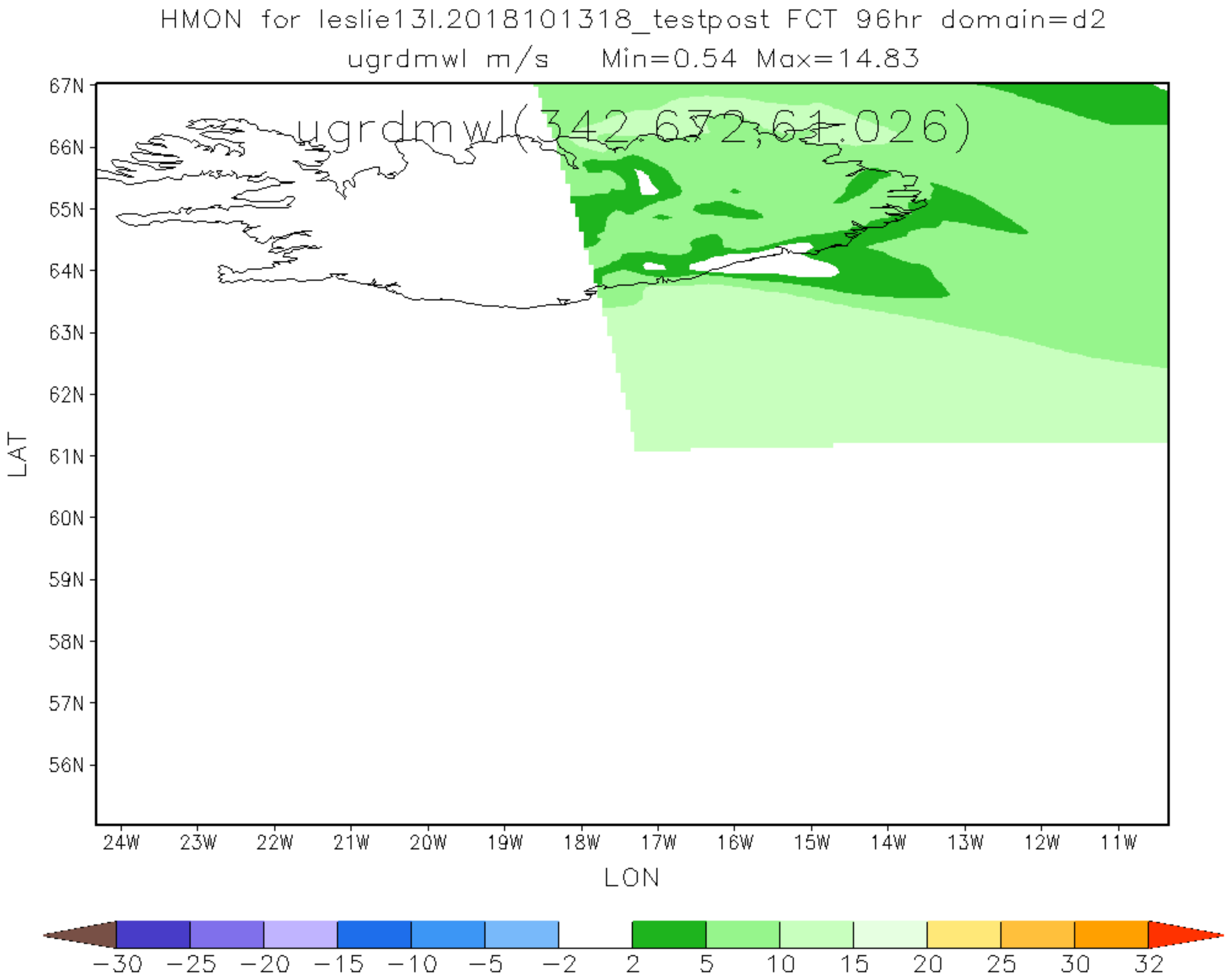
HMON for leslie13l.2018101318_testpost FCT 96hr domain=d2
ugrdmwl m/s Min=0.54 Max=14.83
ugrdmwl(342,672,61,026)
67N
66N
65N
64N
63N
62N
61N
60N
59N
58N
57N
56N
LAT
24W
23W
22W
21W
20W
19W
18W
17W
16W
15W
14W
13W
12W
11W
LON
−30
−25
−20
−15
−10
−5
−2
2
5
10
15
20
25
30
32

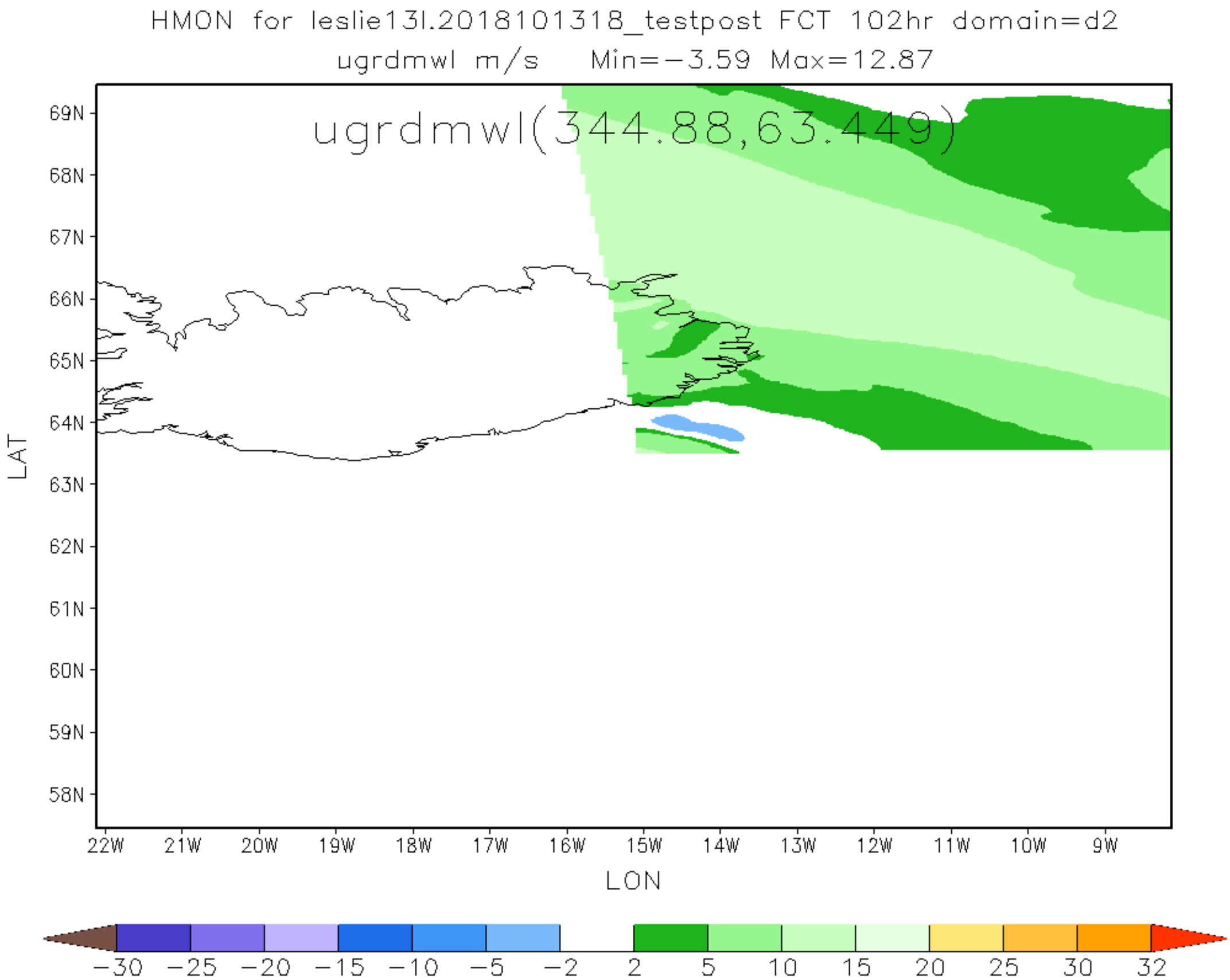
HMON for leslie13l.2018101318_testpost FCT 102hr domain=d2
ugrdmwl m/s Min=-3.59 Max=12.87
ugrdmwl(344.88,63.449)
69N
68N
67N
66N
65N
64N
63N
62N
61N
60N
59N
58N
LAT
22W
21W
20W
19W
18W
17W
16W
15W
14W
13W
12W
11W
10W
9W
LON
-30
-25
-20
-15
-10
-5
-2
2
5
10
15
20
25
30
32

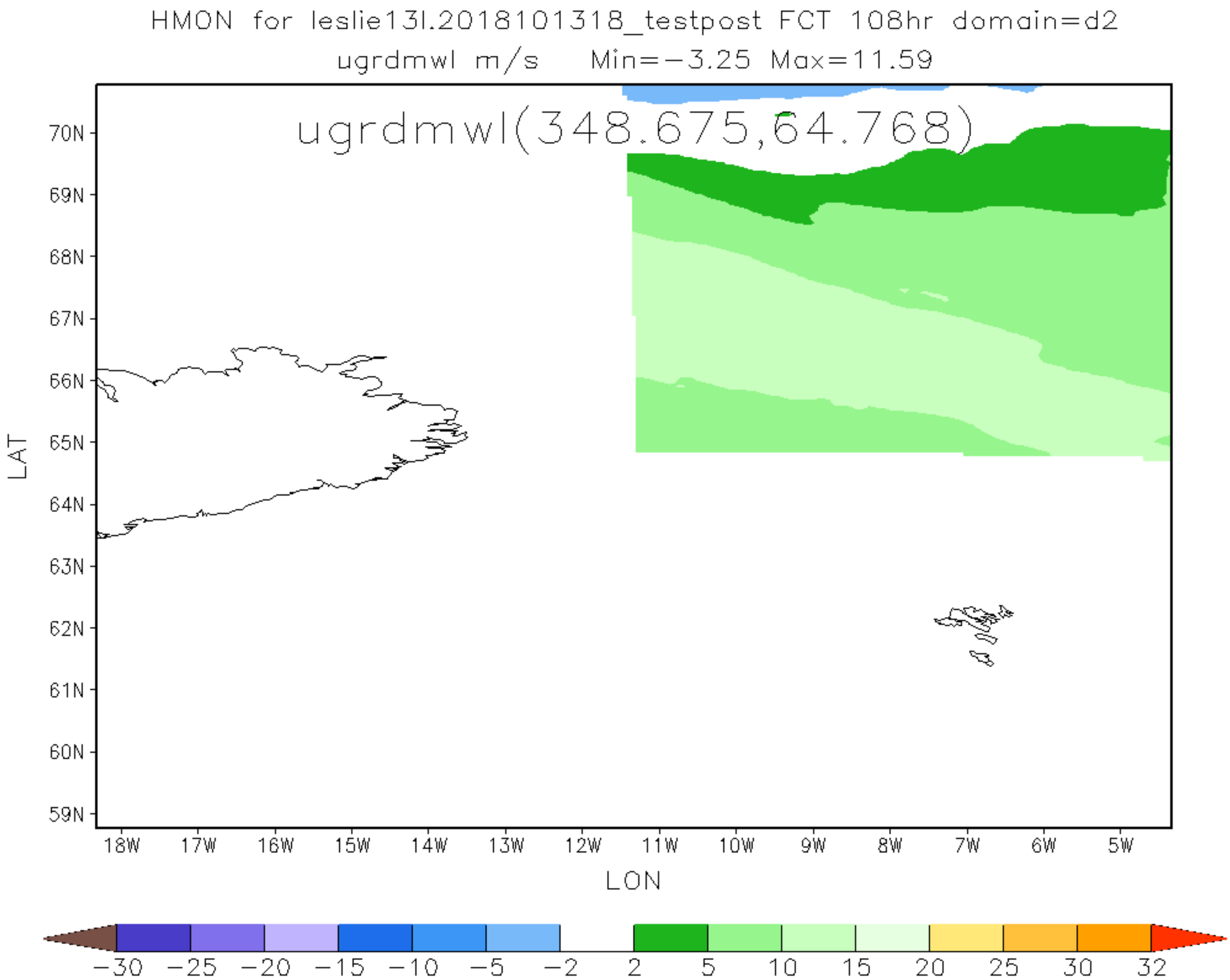
HMON for leslie13l.2018101318_testpost FCT 108hr domain=d2
ugrdmwl m/s Min=-3.25 Max=11.59
ugrdmwl(348.675,64.768)
70N
69N
68N
67N
66N
65N
64N
63N
62N
61N
60N
59N
LAT
18W
17W
16W
15W
14W
13W
12W
11W
10W
9W
8W
7W
6W
5W
LON
-30
-25
-20
-15
-10
-5
-2
2
5
10
15
20
25
30
32

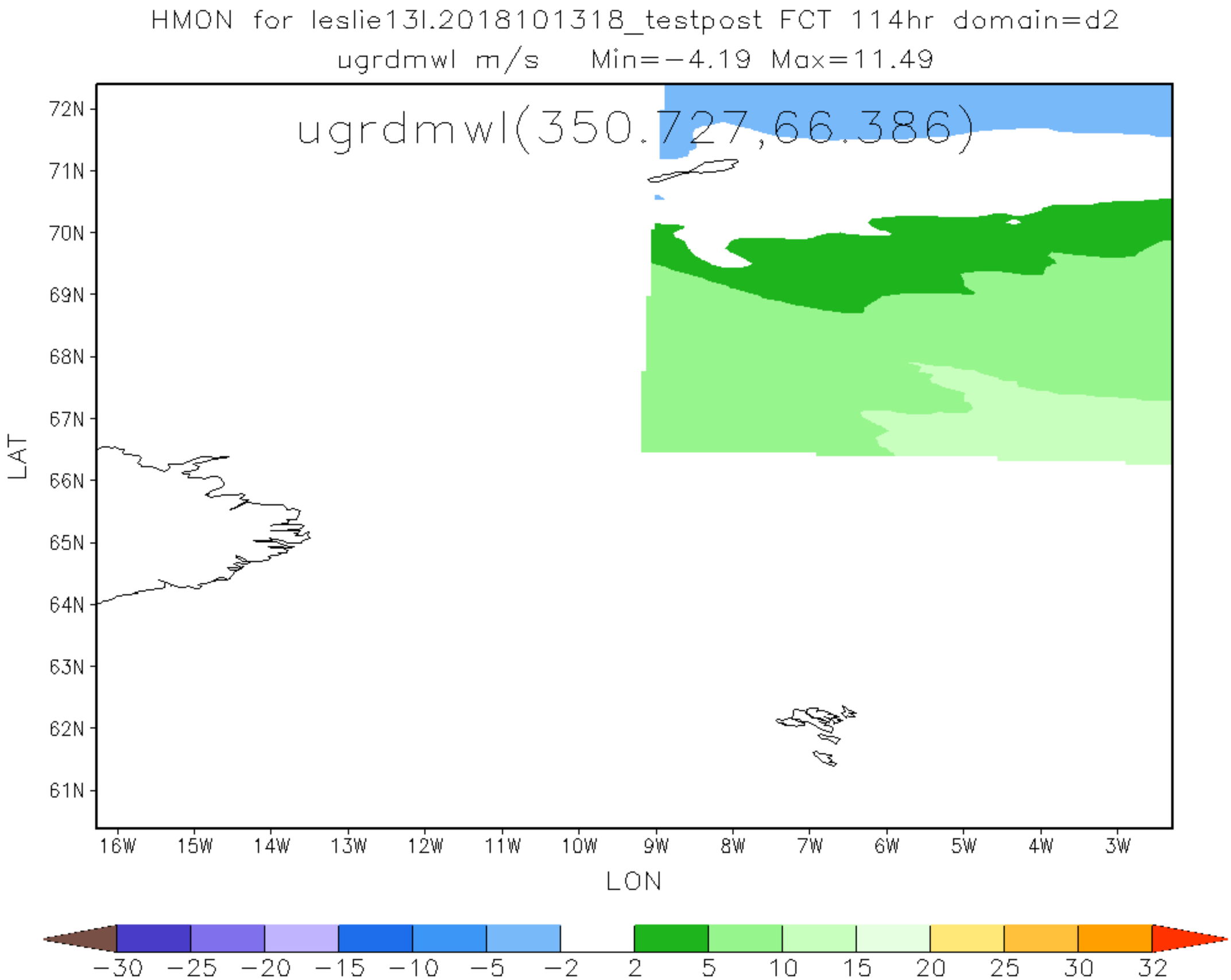
HMON for leslie13l.2018101318_testpost FCT 114hr domain=d2
ugrdmwl m/s Min=-4.19 Max=11.49
ugrdmwl(350.727,66.386)
72N
71N
70N
69N
68N
67N
66N
65N
64N
63N
62N
61N
LAT
16W
15W
14W
13W
12W
11W
10W
9W
8W
7W
6W
5W
4W
3W
LON
-30
-25
-20
-15
-10
-5
-2
2
5
10
15
20
25
30
32

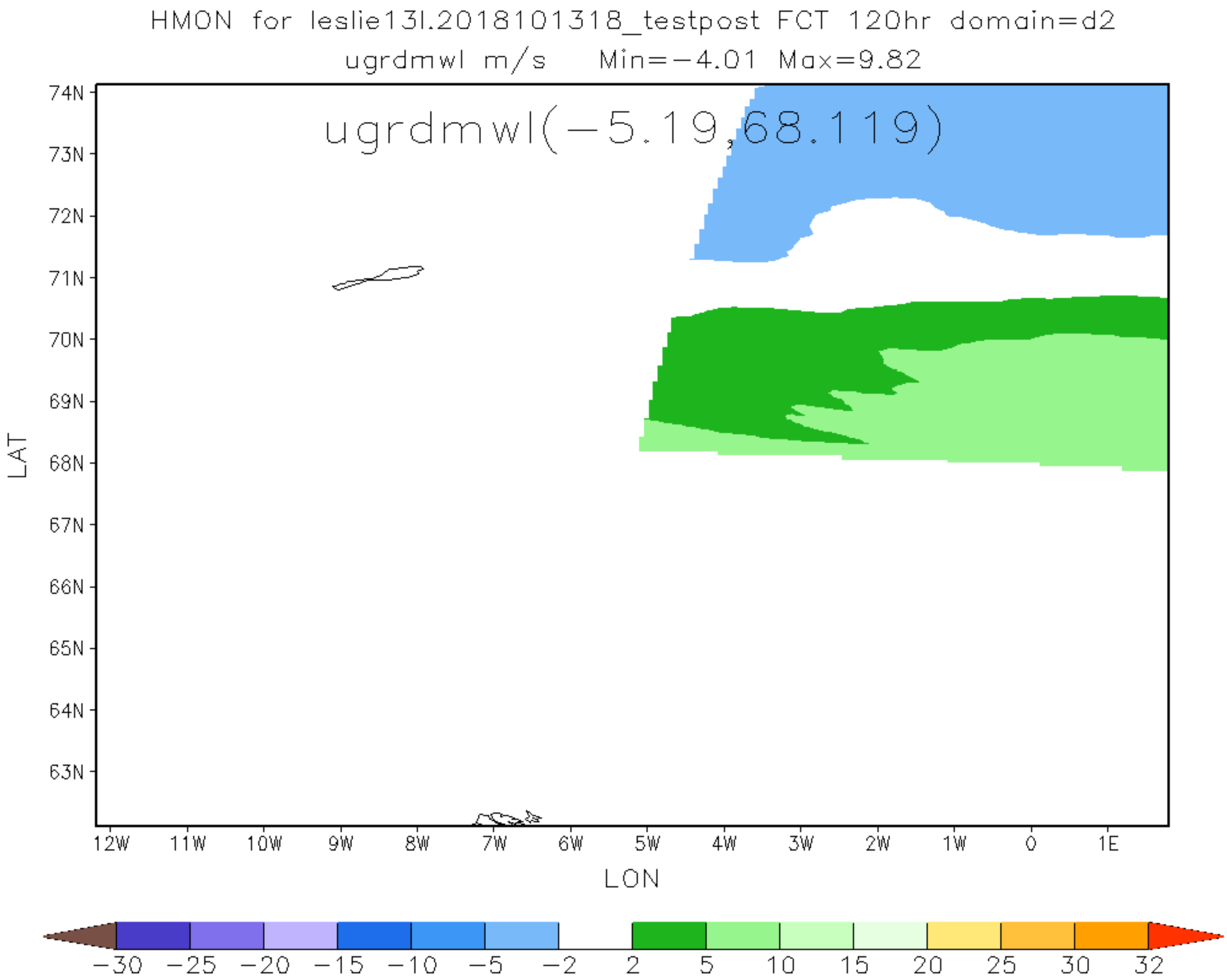
HMON for leslie13l.2018101318_testpost FCT 120hr domain=d2
ugrdmwl m/s Min=-4.01 Max=9.82
ugrdmwl(-5.19,68.119)
74N
73N
72N
71N
70N
69N
68N
67N
66N
65N
64N
63N
LAT
12W
11W
10W
9W
8W
7W
6W
5W
4W
3W
2W
1W
0
1E
LON
-30
-25
-20
-15
-10
-5
-2
2
5
10
15
20
25
30
32

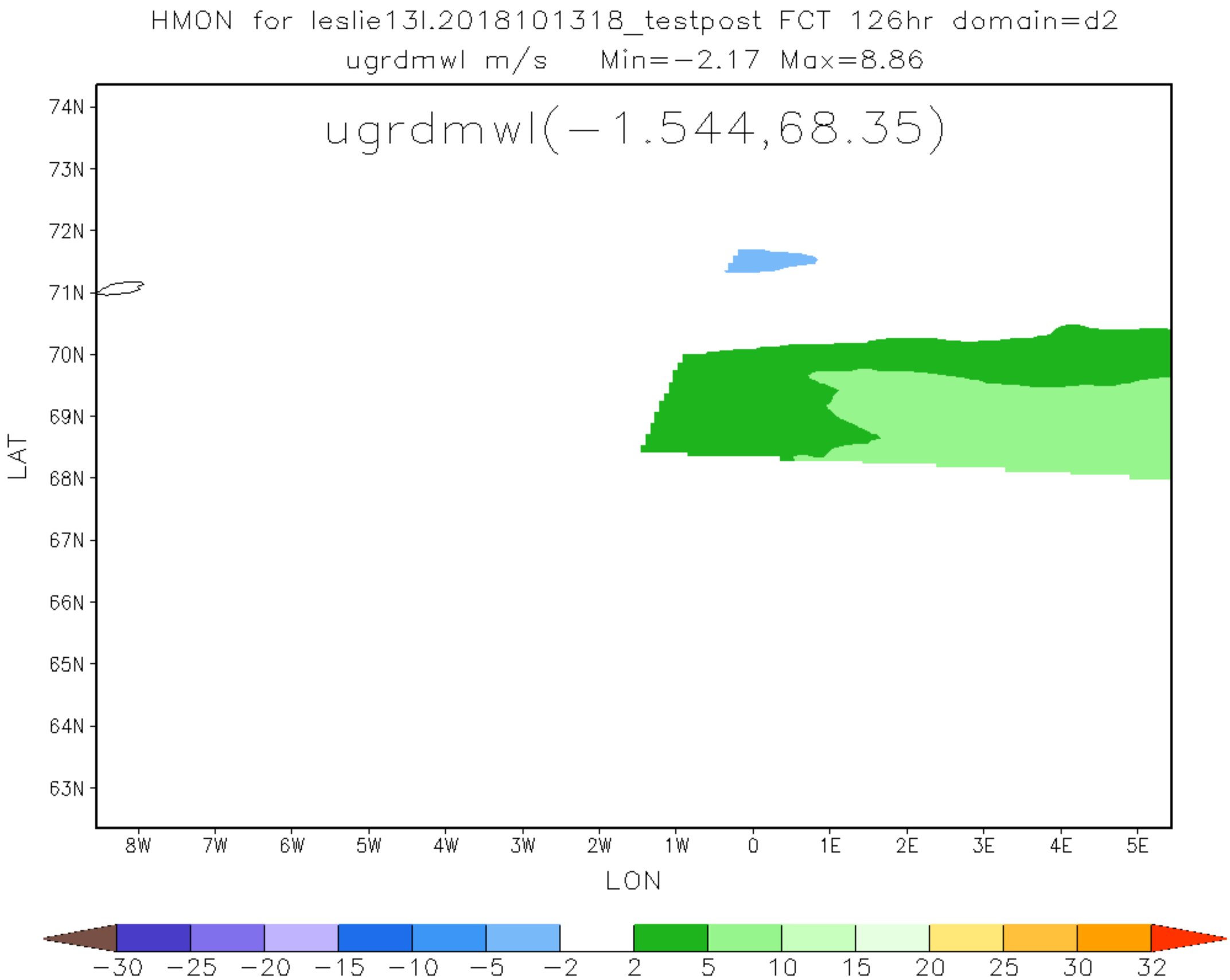
HMON for leslie13l.2018101318_testpost FCT 126hr domain=d2
ugrdmwl m/s Min=-2.17 Max=8.86
ugrdmwl(-1.544,68.35)
74N
73N
72N
71N
70N
69N
68N
67N
66N
65N
64N
63N
LAT
8W
7W
6W
5W
4W
3W
2W
1W
0
1E
2E
3E
4E
5E
LON
-30
-25
-20
-15
-10
-5
-2
2
5
10
15
20
25
30
32