HMON for leslie13l.2018101318_testpost FCT 00hr domain=d3
ugrdmwl m/s Min=−24.15 Max=16.26

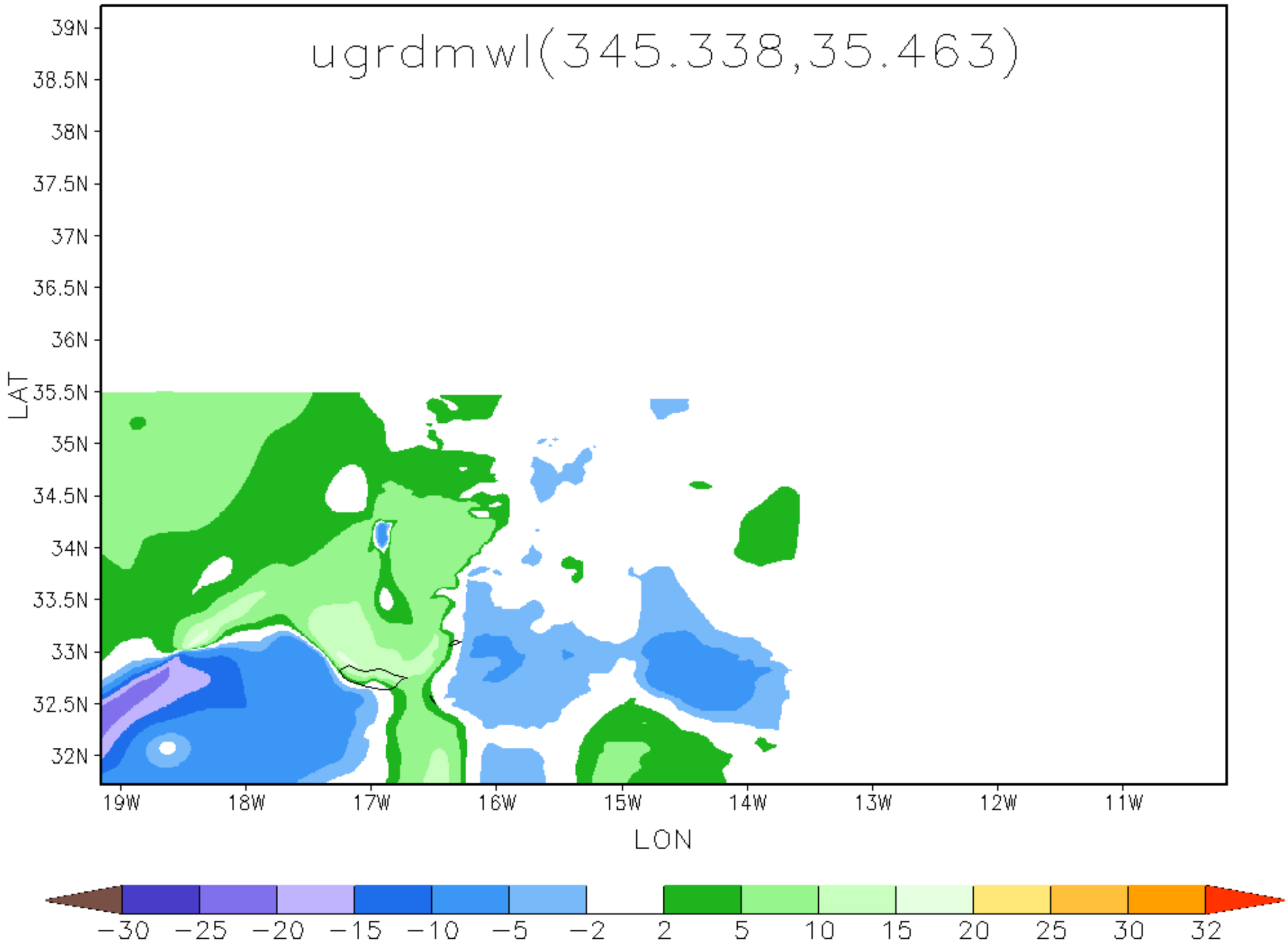

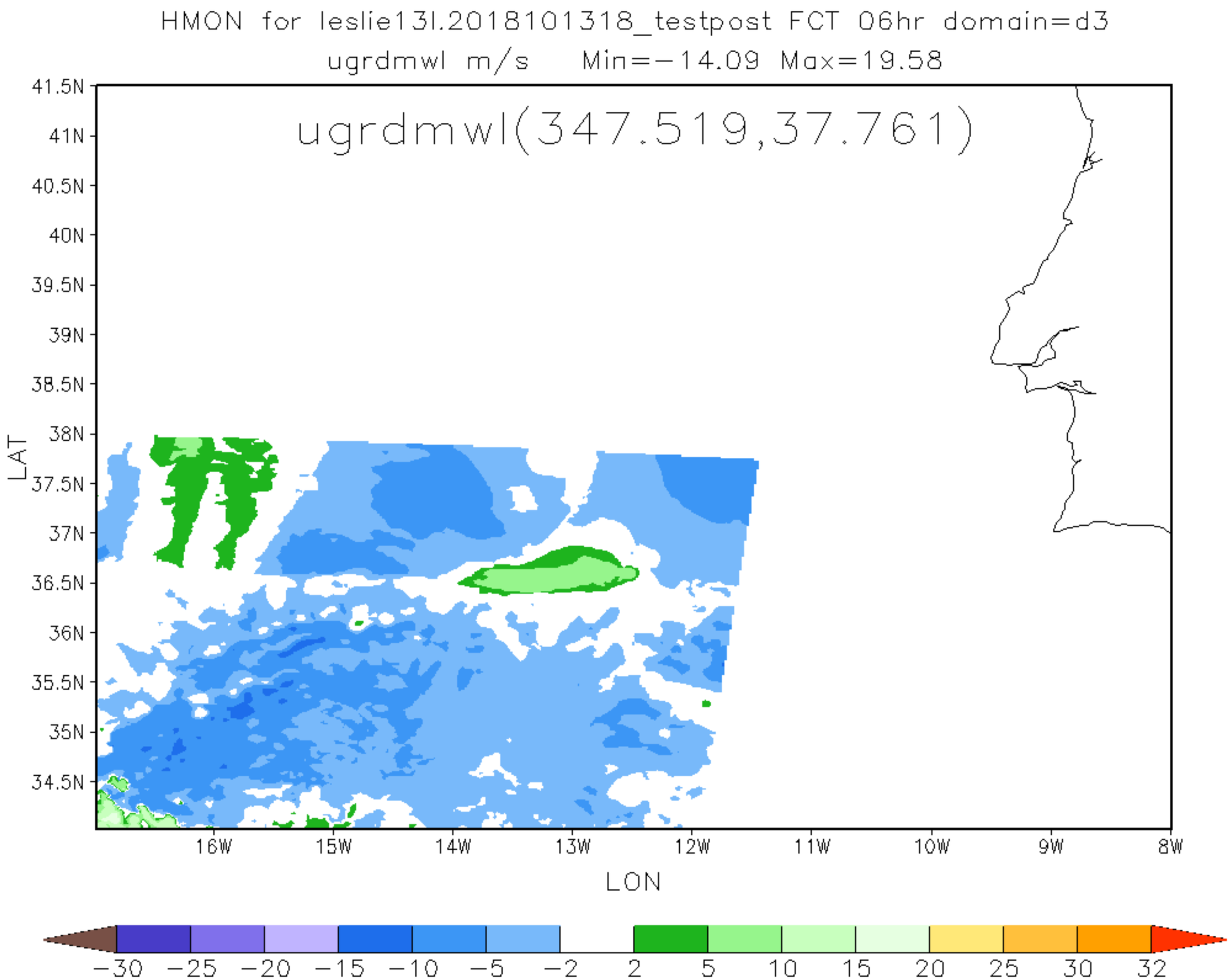
HMON for leslie13l.2018101318_testpost FCT 06hr domain=d3
ugrdmwl m/s Min=−14.09 Max=19.58
ugrdmwl(347.519,37.761)
41.5N
41N
40.5N
40N
39.5N
39N
38.5N
38N
37.5N
37N
36.5N
36N
35.5N
35N
34.5N
LAT
16W
15W
14W
13W
12W
11W
10W
9W
8W
LON
−30 −25 −20 −15 −10 −5 −2 2 5 10 15 20 25 30 32

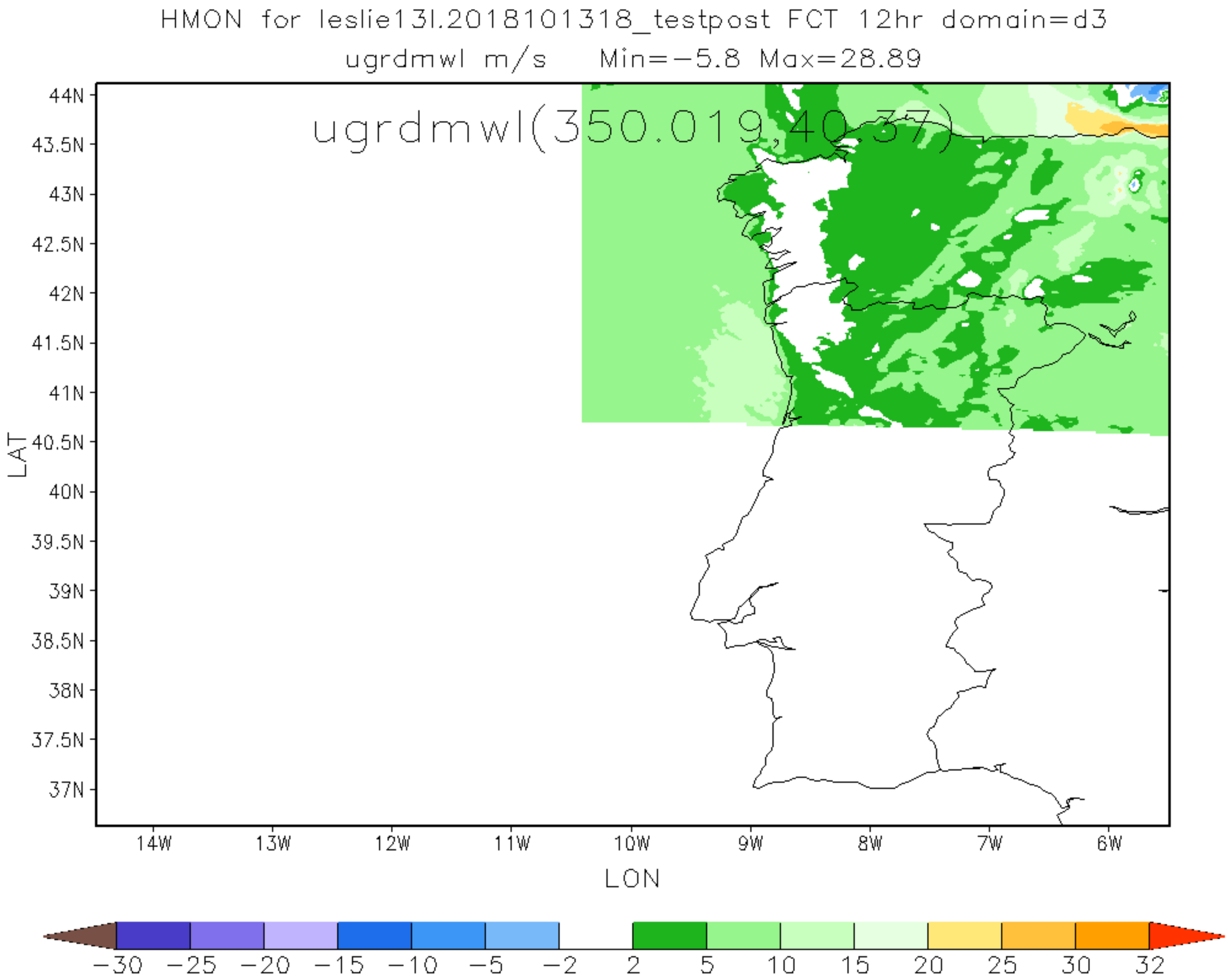
HMON for leslie13l.2018101318_testpost FCT 12hr domain=d3
ugrdmwl m/s Min=-5.8 Max=28.89
ugrdmwl(350.019,40.37)
44N
43.5N
43N
42.5N
42N
41.5N
41N
40.5N
40N
39.5N
39N
38.5N
38N
37.5N
37N
LAT
14W
13W
12W
11W
10W
9W
8W
7W
6W
LON
-30 -25 -20 -15 -10 -5 -2 2 5 10 15 20 25 30 32

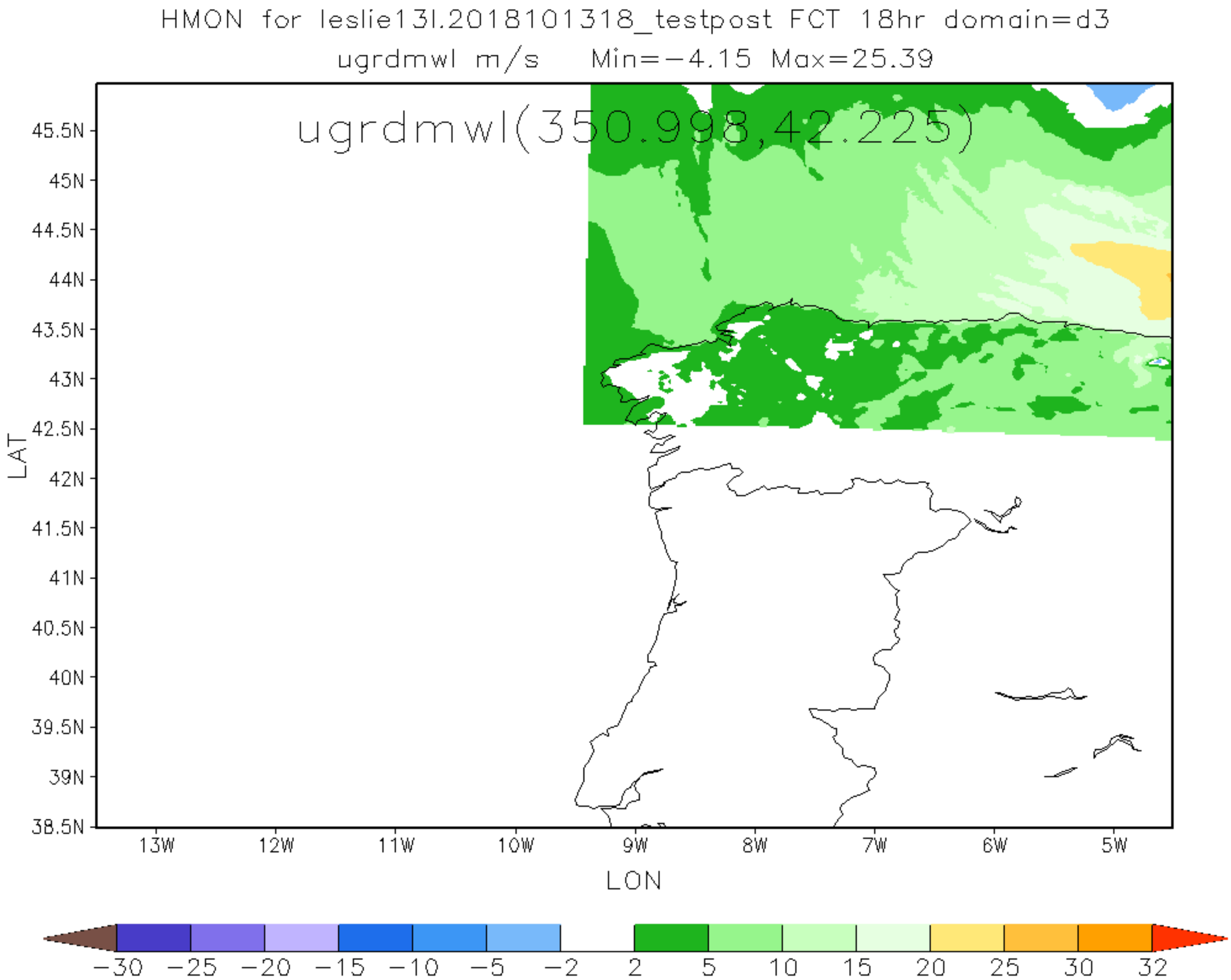
HMON for leslie13l.2018101318_testpost FCT 18hr domain=d3
ugrdmwl m/s Min=-4.15 Max=25.39
ugrdmwl(350.998,42.225)
45.5N
45N
44.5N
44N
43.5N
43N
42.5N
42N
41.5N
41N
40.5N
40N
39.5N
39N
38.5N
LAT
13W
12W
11W
10W
9W
8W
7W
6W
5W
LON
-30 -25 -20 -15 -10 -5 -2 2 5 10 15 20 25 30 32

HMON for leslie13l.2018101318_testpost FCT 24hr domain=d3
ugrdmwl m/s Min=−0.71 Max=19.2

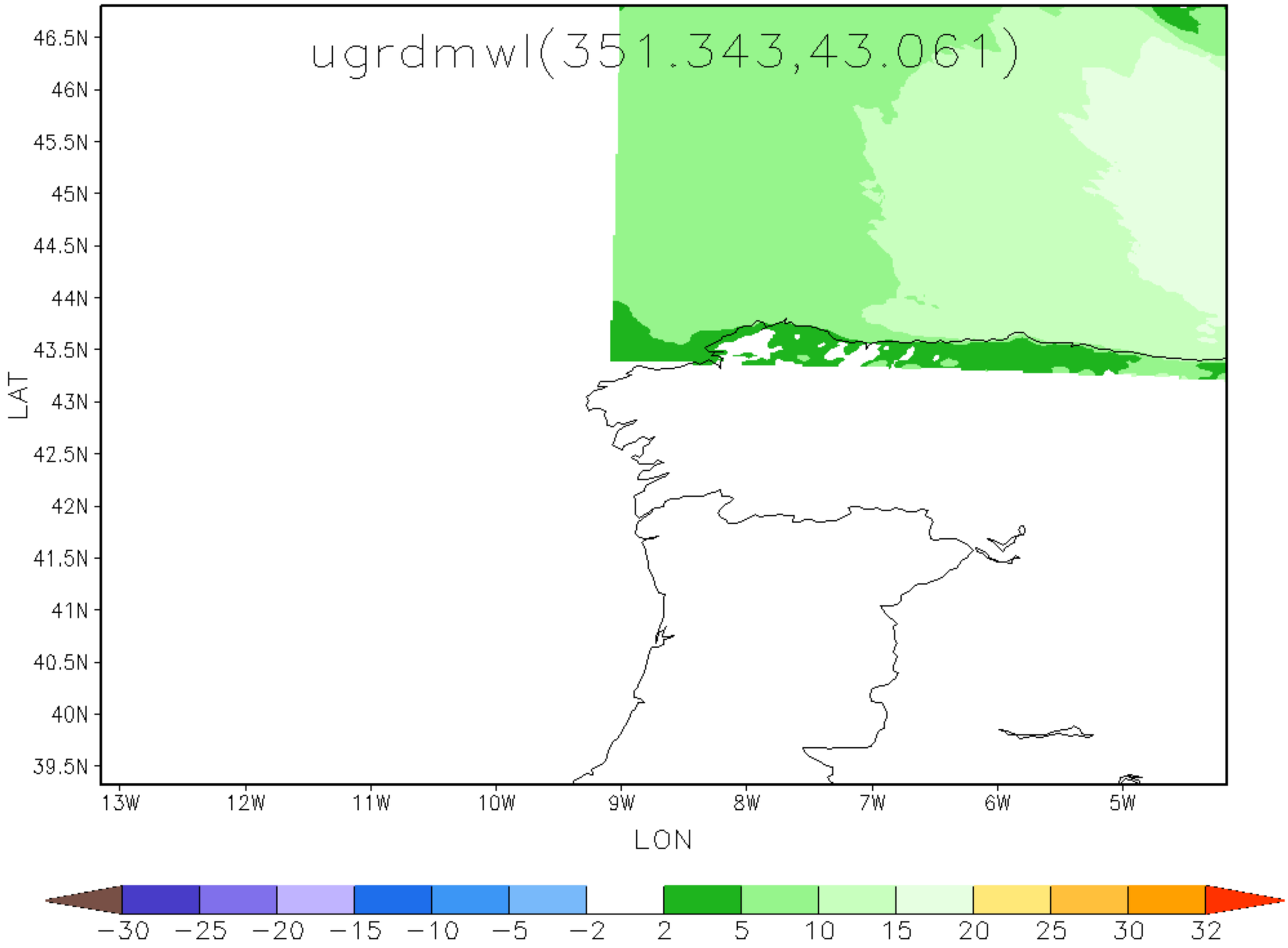

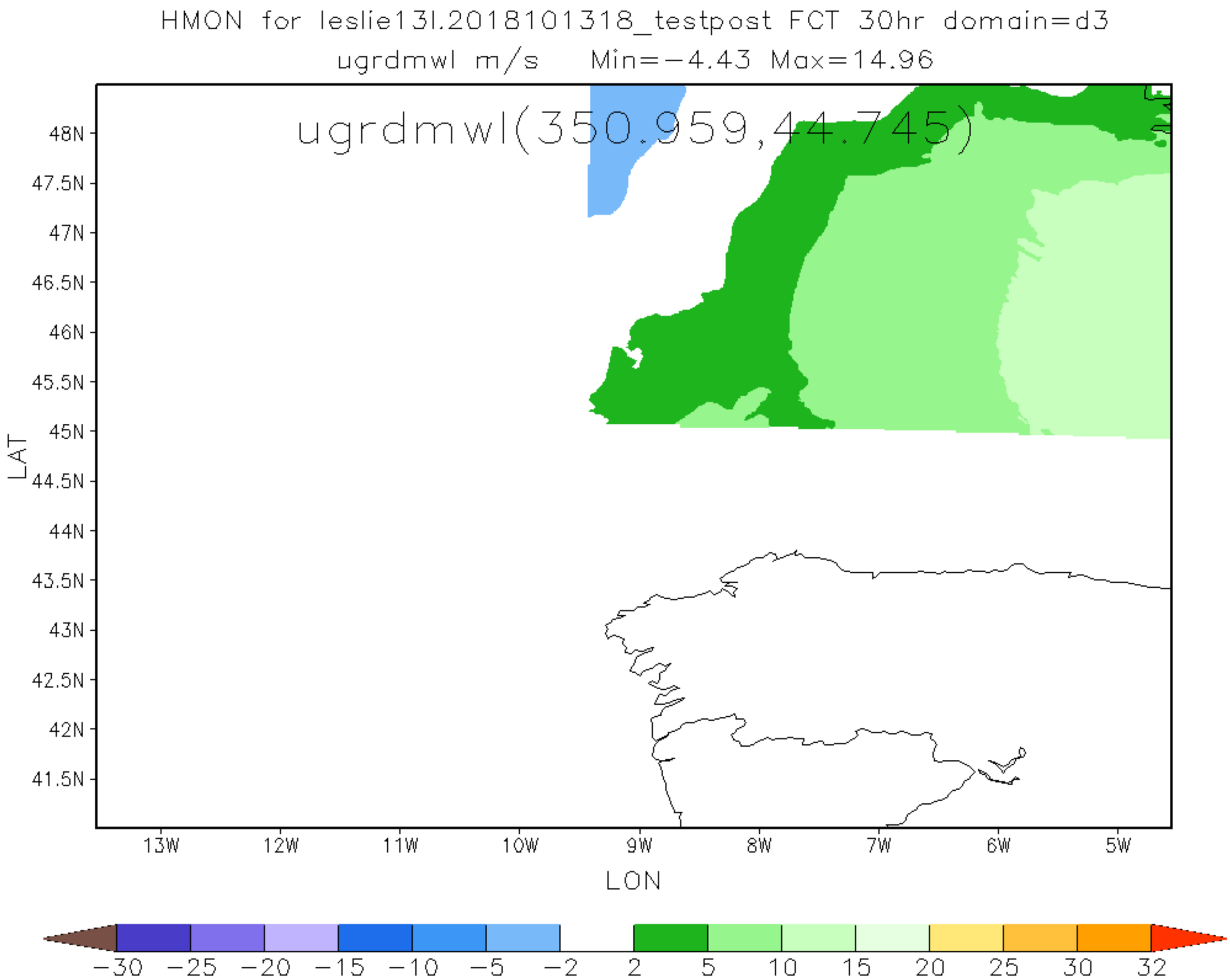
HMON for leslie13l.2018101318_testpost FCT 30hr domain=d3
ugrdmwl m/s Min=-4.43 Max=14.96
ugrdmwl(350.959,44.745)
48N
47.5N
47N
46.5N
46N
45.5N
45N
44.5N
44N
43.5N
43N
42.5N
42N
41.5N
LAT
13W
12W
11W
10W
9W
8W
7W
6W
5W
LON
-30 -25 -20 -15 -10 -5 -2 2 5 10 15 20 25 30 32

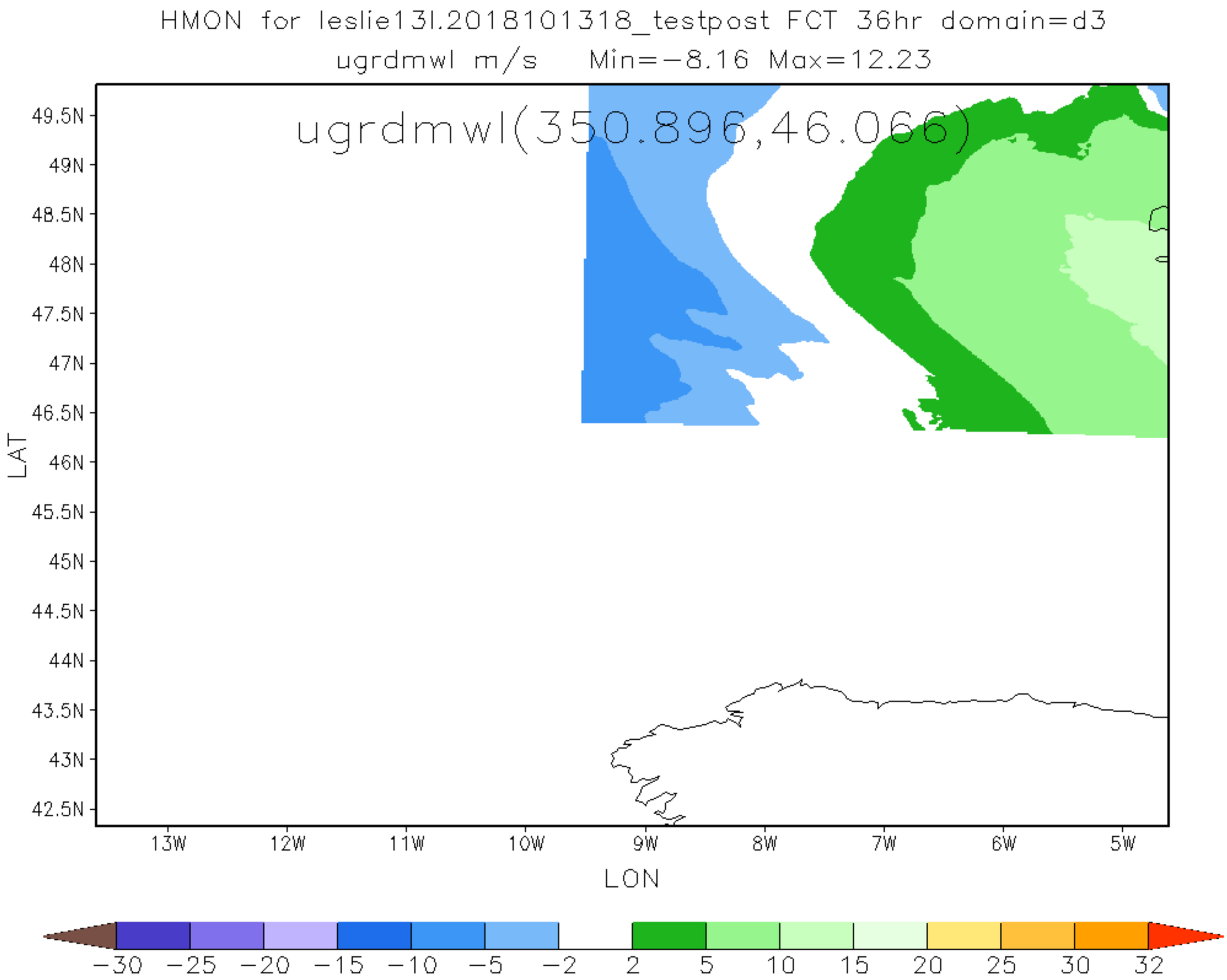
HMON for leslie13l.2018101318_testpost FCT 36hr domain=d3
ugrdmwl m/s Min=-8.16 Max=12.23
ugrdmwl(350.896,46.066)
49.5N
49N
48.5N
48N
47.5N
47N
46.5N
46N
45.5N
45N
44.5N
44N
43.5N
43N
42.5N
LAT
13W
12W
11W
10W
9W
8W
7W
6W
5W
LON
-30
-25
-20
-15
-10
-5
-2
2
5
10
15
20
25
30
32

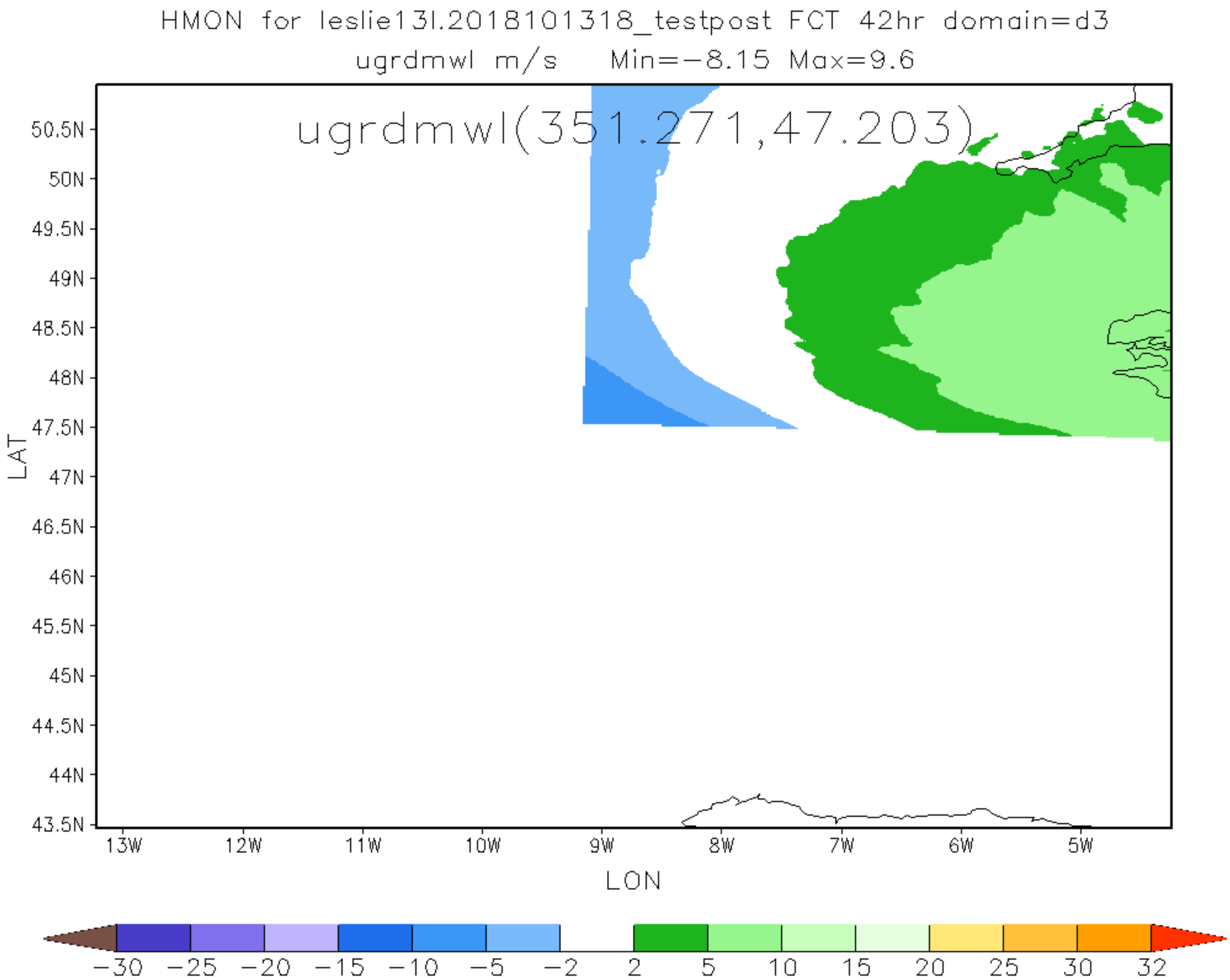
HMON for leslie13l.2018101318_testpost FCT 42hr domain=d3
ugrdmwl m/s Min=-8.15 Max=9.6
ugrdmwl(351.271,47.203)
50.5N
50N
49.5N
49N
48.5N
48N
47.5N
47N
46.5N
46N
45.5N
45N
44.5N
44N
43.5N
LAT
13W
12W
11W
10W
9W
8W
7W
6W
5W
LON
-30
-25
-20
-15
-10
-5
-2
2
5
10
15
20
25
30
32

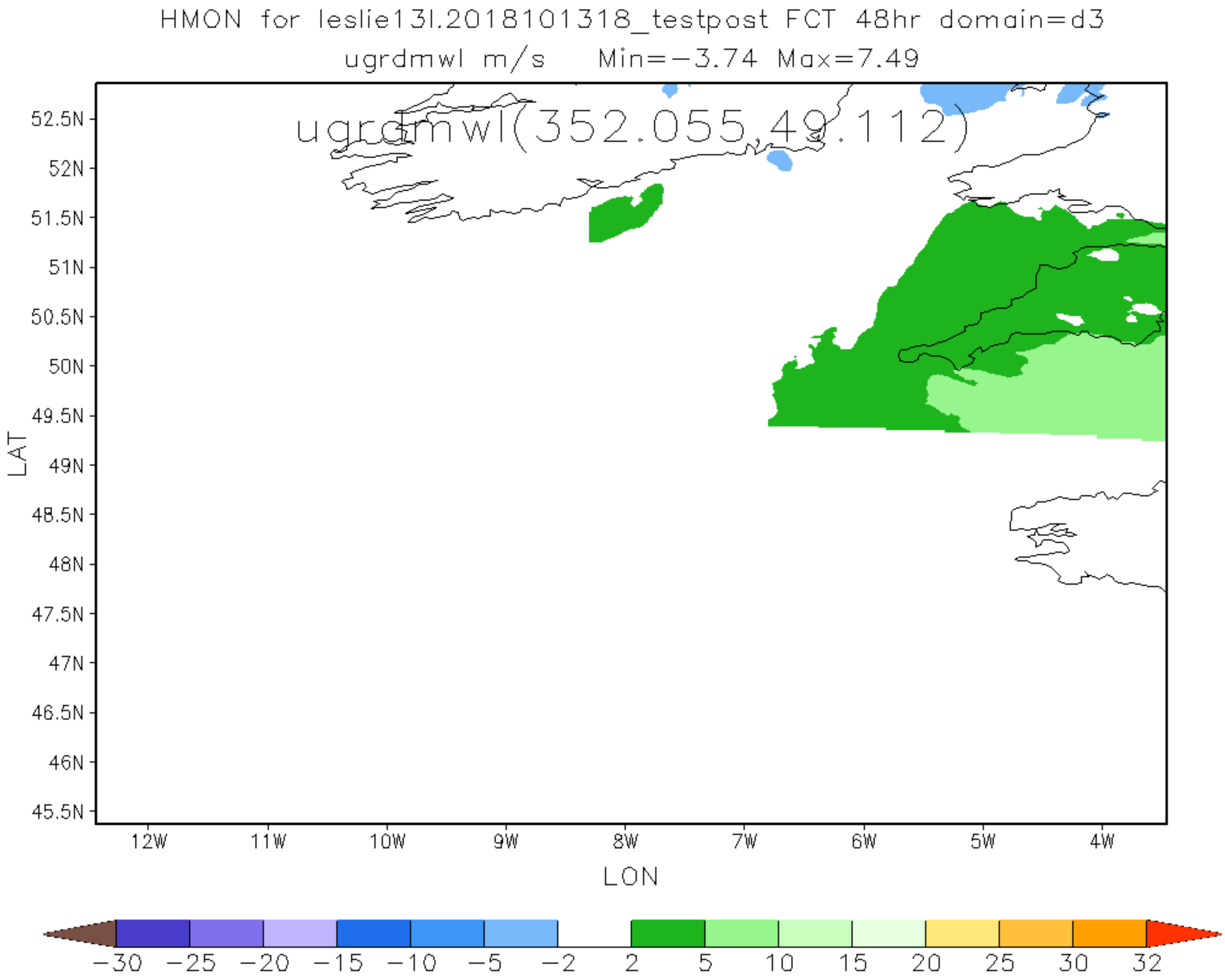
HMON for leslie13l.2018101318_testpost FCT 48hr domain=d3
ugrdmwl m/s Min=−3.74 Max=7.49
ugrdmwl(352.055,49.112)
52.5N
52N
51.5N
51N
50.5N
50N
49.5N
49N
48.5N
48N
47.5N
47N
46.5N
46N
45.5N
LAT
12W
11W
10W
9W
8W
7W
6W
5W
4W
LON
−30 −25 −20 −15 −10 −5 −2 2 5 10 15 20 25 30 32

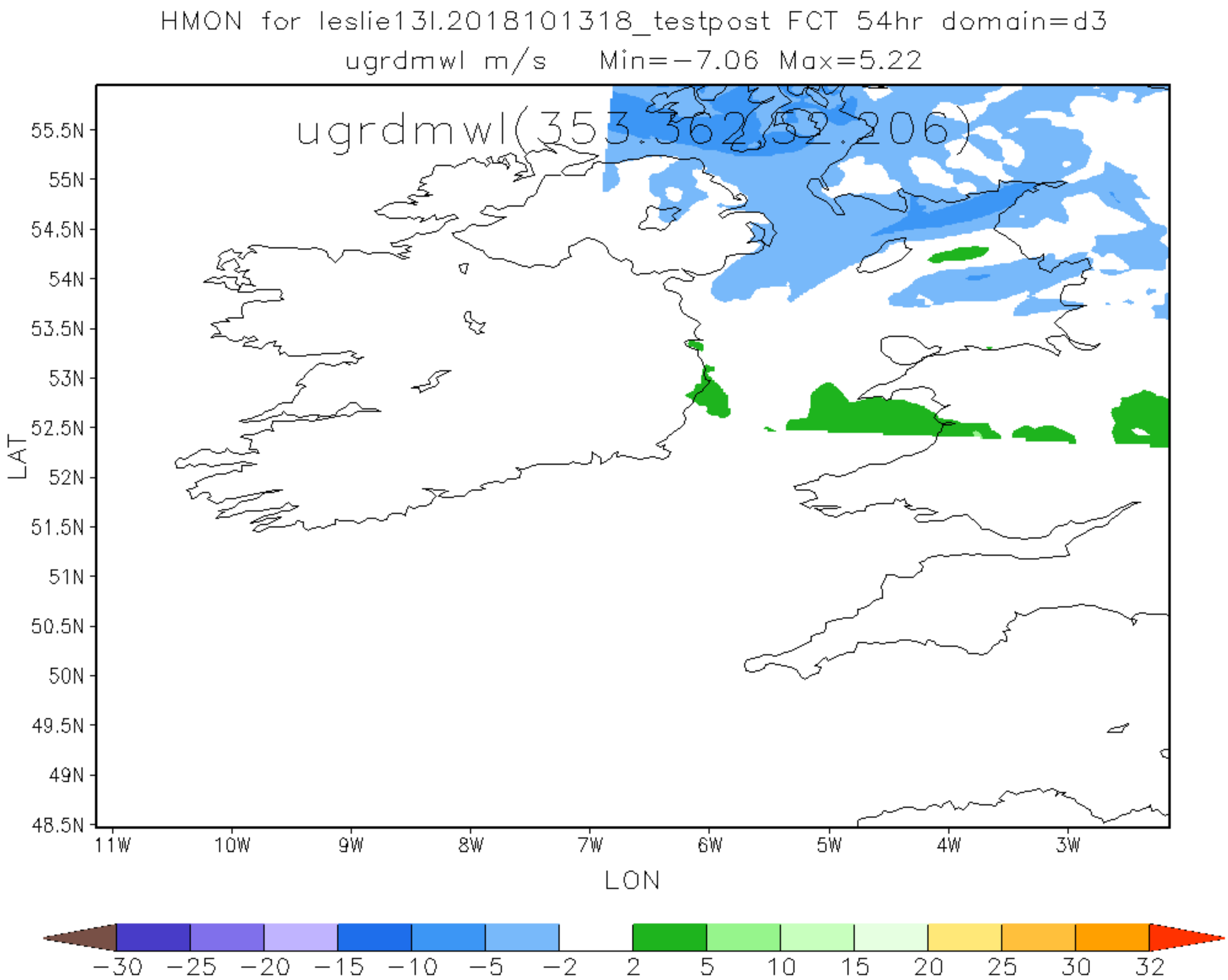
HMON for leslie13l.2018101318_testpost FCT 54hr domain=d3
ugrdmwl m/s Min=-7.06 Max=5.22
ugrdmwl(353,362,52,206)
55.5N
55N
54.5N
54N
53.5N
53N
52.5N
52N
51.5N
51N
50.5N
50N
49.5N
49N
48.5N
LAT
11W
10W
9W
8W
7W
6W
5W
4W
3W
LON
-30 -25 -20 -15 -10 -5 -2 2 5 10 15 20 25 30 32

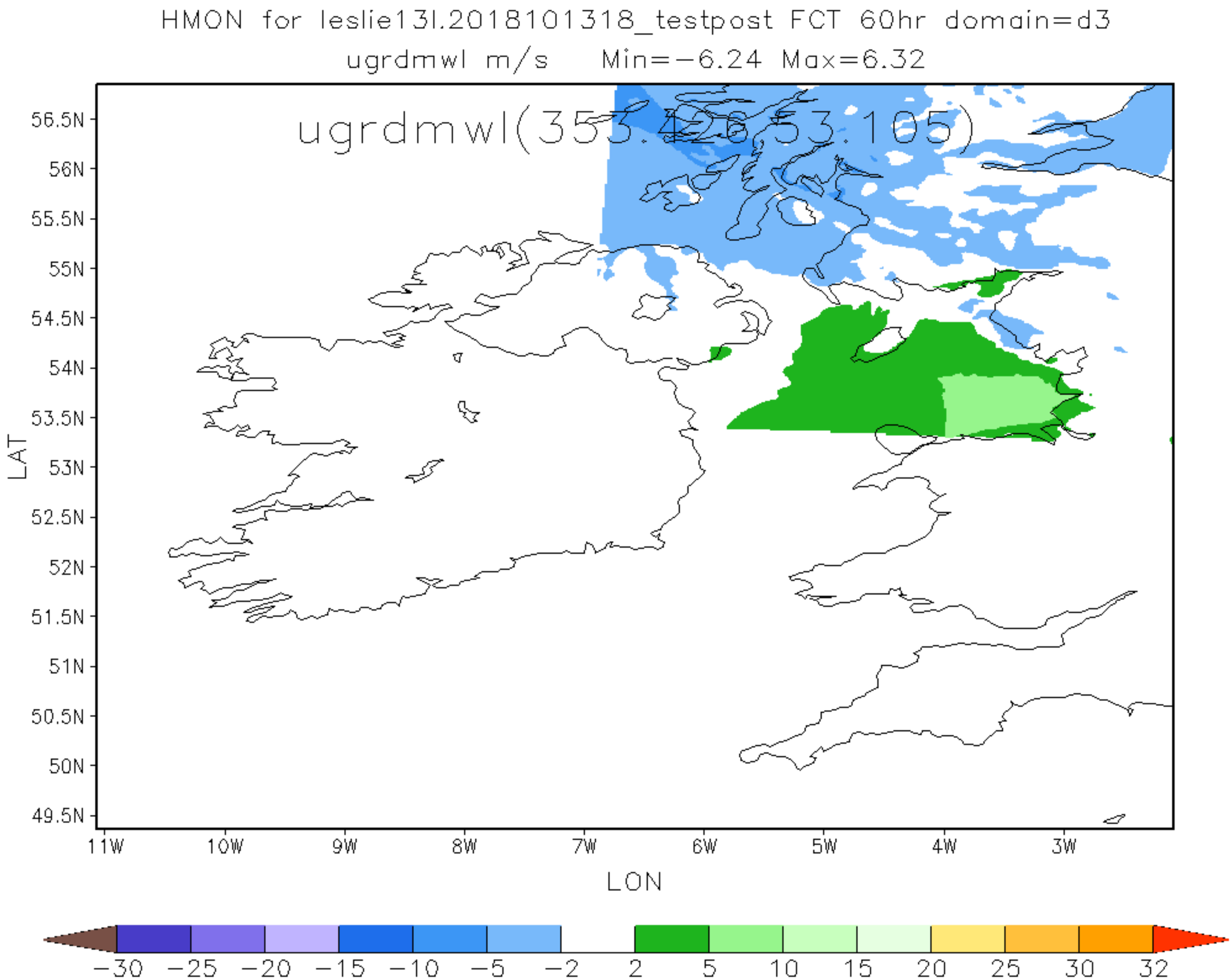
HMON for leslie13l.2018101318_testpost FCT 60hr domain=d3
ugrdmwl m/s Min=−6.24 Max=6.32
ugrdmwl(353:426,53:105)
56.5N
56N
55.5N
55N
54.5N
54N
53.5N
53N
52.5N
52N
51.5N
51N
50.5N
50N
49.5N
LAT
11W
10W
9W
8W
7W
6W
5W
4W
3W
LON
−30 −25 −20 −15 −10 −5 −2 2 5 10 15 20 25 30 32

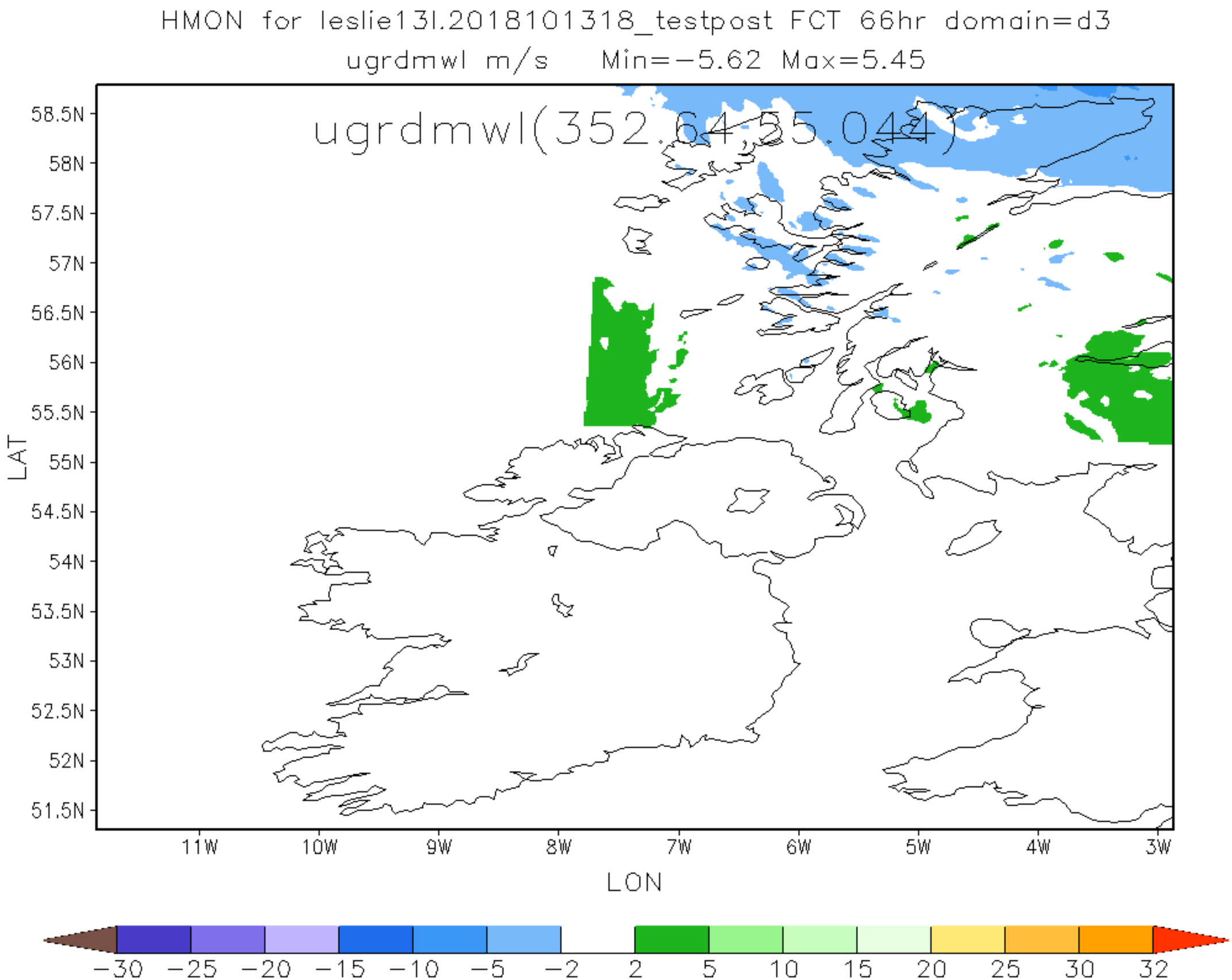
HMON for leslie13l.2018101318_testpost FCT 66hr domain=d3
ugrdmwl m/s Min=-5.62 Max=5.45
ugrdmwl(352,64,55,044)
58.5N
58N
57.5N
57N
56.5N
56N
55.5N
55N
54.5N
54N
53.5N
53N
52.5N
52N
51.5N
LAT
11W
10W
9W
8W
7W
6W
5W
4W
3W
LON
-30
-25
-20
-15
-10
-5
-2
2
5
10
15
20
25
30
32

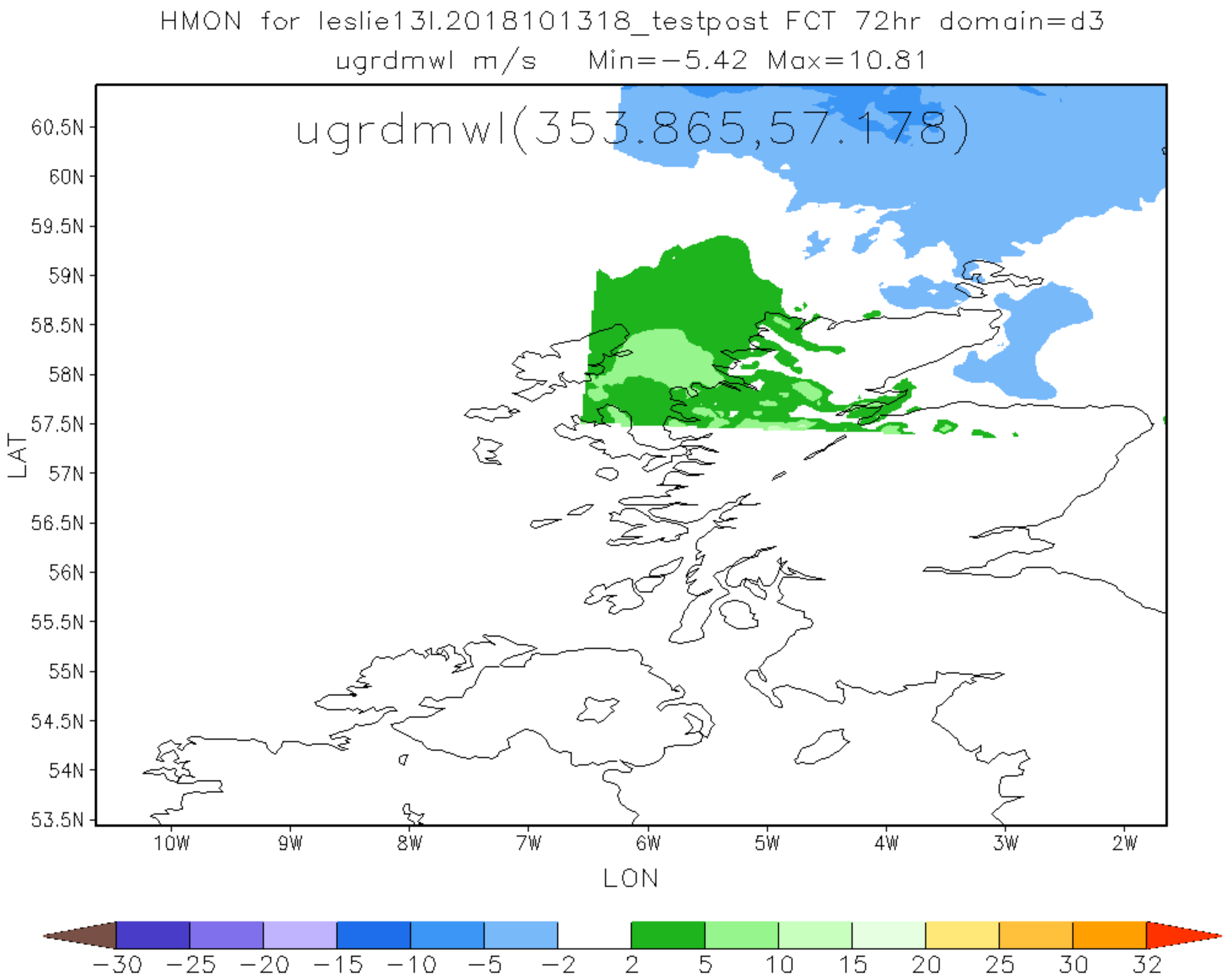
HMON for leslie13l.2018101318_testpost FCT 72hr domain=d3
ugrdmwl m/s Min=-5.42 Max=10.81
ugrdmwl(353.865,57.178)
60.5N
60N
59.5N
59N
58.5N
58N
57.5N
57N
56.5N
56N
55.5N
55N
54.5N
54N
53.5N
LAT
10W
9W
8W
7W
6W
5W
4W
3W
2W
LON
-30
-25
-20
-15
-10
-5
-2
2
5
10
15
20
25
30
32

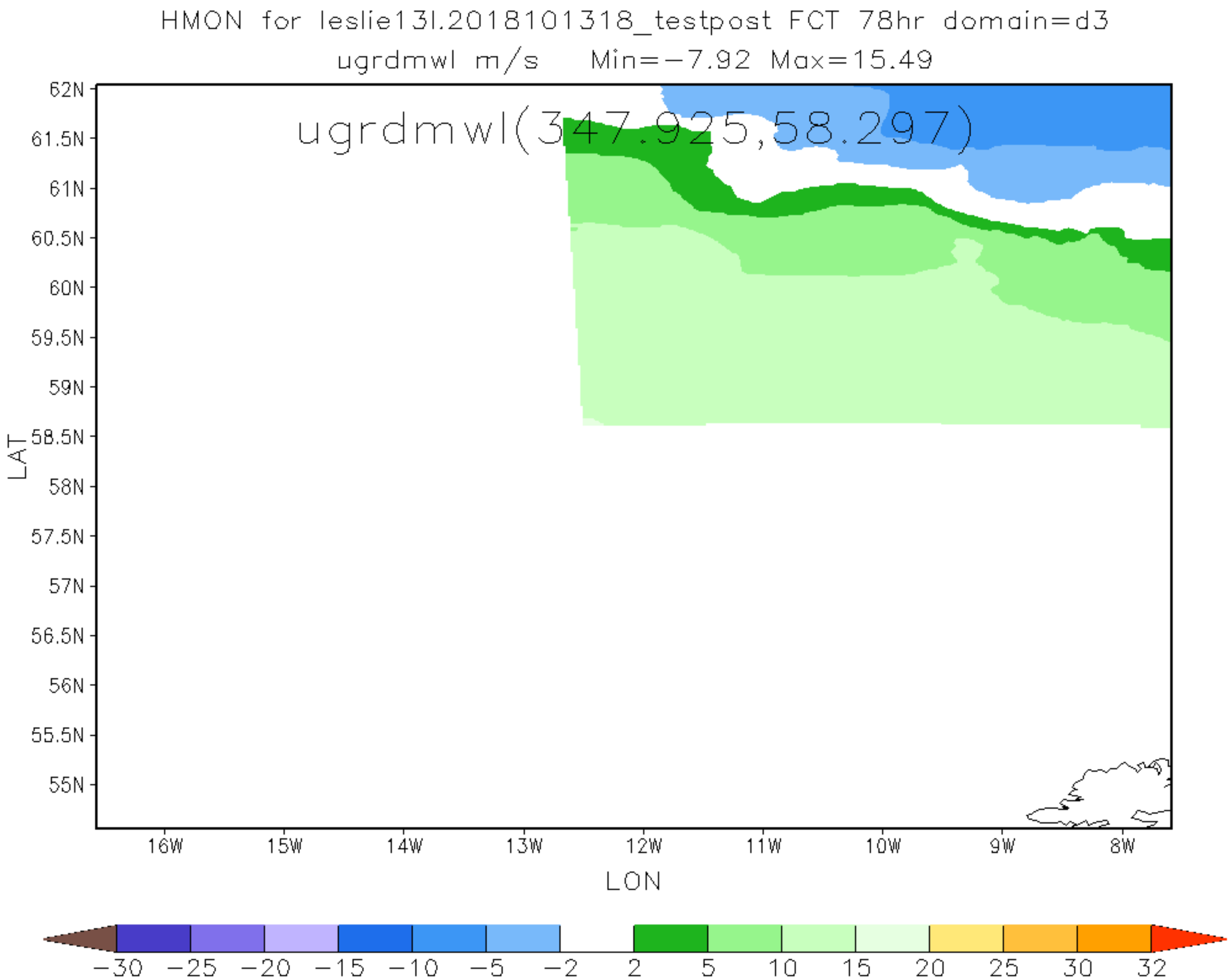
HMON for leslie13l.2018101318_testpost FCT 78hr domain=d3
ugrdmwl m/s Min=-7.92 Max=15.49
ugrdmwl(347.925,58.297)
62N
61.5N
61N
60.5N
60N
59.5N
59N
58.5N
58N
57.5N
57N
56.5N
56N
55.5N
55N
LAT
16W
15W
14W
13W
12W
11W
10W
9W
8W
LON
-30 -25 -20 -15 -10 -5 -2 2 5 10 15 20 25 30 32

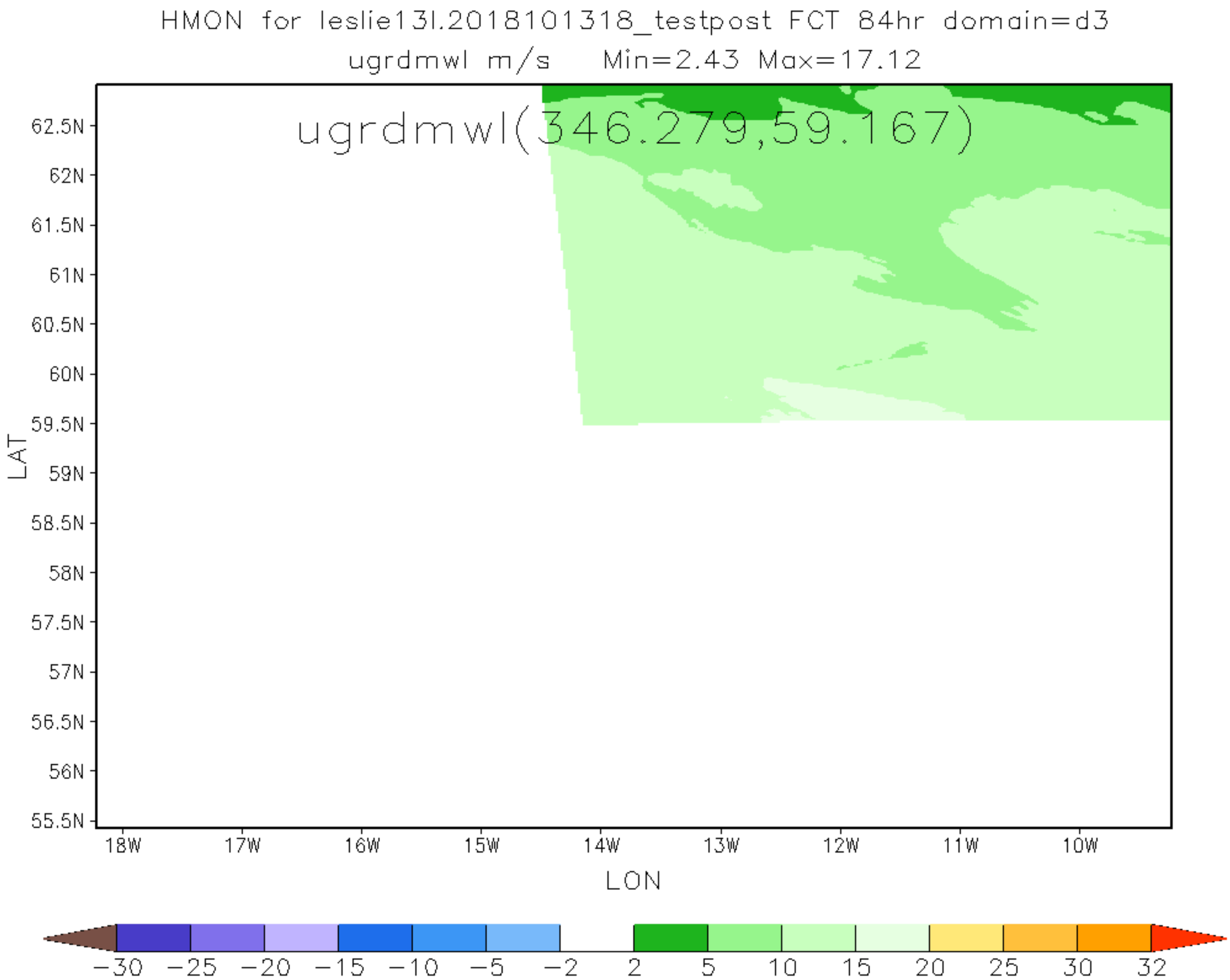
HMON for leslie13l.2018101318_testpost FCT 84hr domain=d3
ugrdmwl m/s Min=2.43 Max=17.12
ugrdmwl(346.279,59.167)
62.5N
62N
61.5N
61N
60.5N
60N
59.5N
59N
58.5N
58N
57.5N
57N
56.5N
56N
55.5N
LAT
18W
17W
16W
15W
14W
13W
12W
11W
10W
LON
−30 −25 −20 −15 −10 −5 −2 2 5 10 15 20 25 30 32

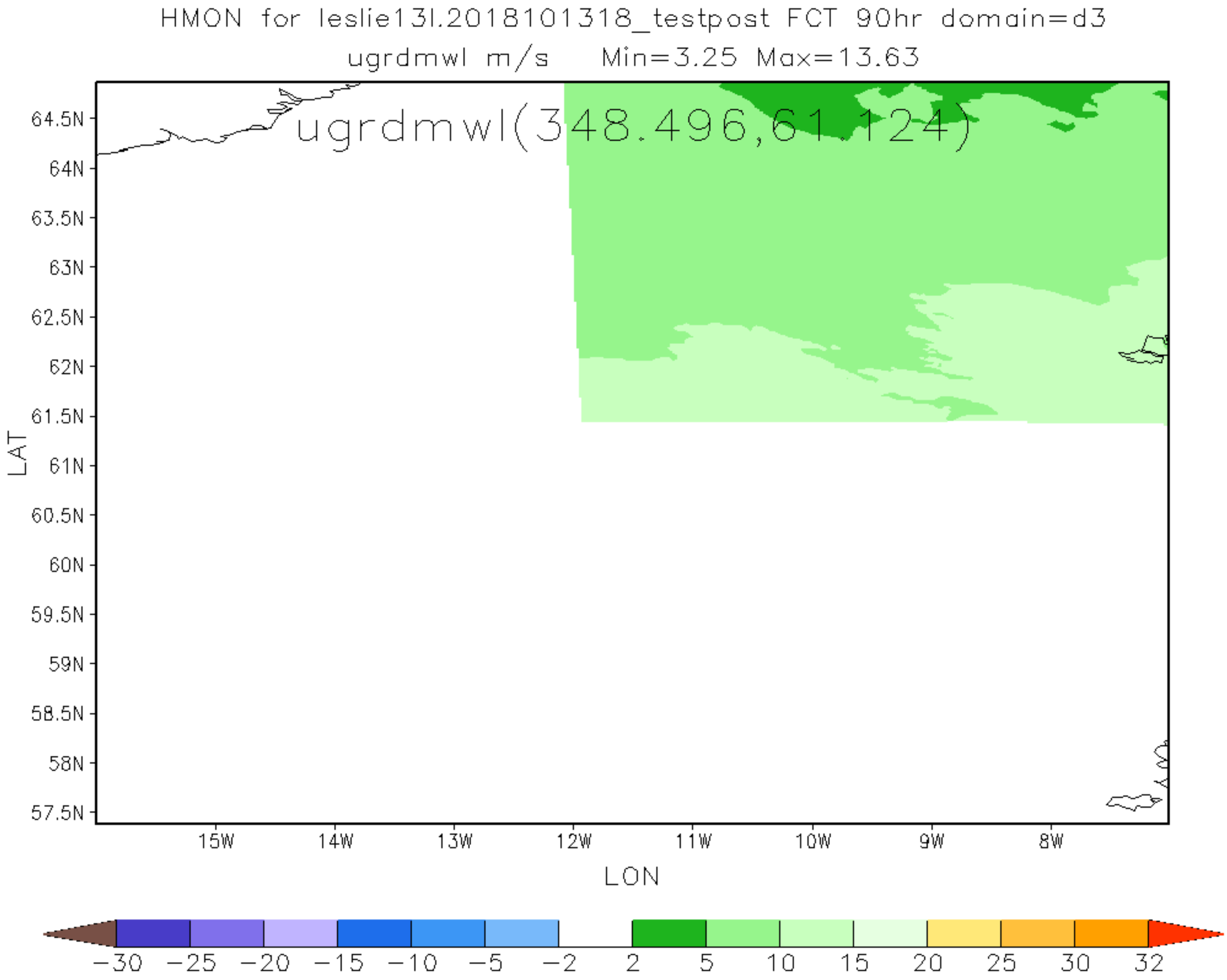
HMON for leslie13l.2018101318_testpost FCT 90hr domain=d3
ugrdmwl m/s Min=3.25 Max=13.63
ugrdmwl(348.496,61.124)
64.5N
64N
63.5N
63N
62.5N
62N
61.5N
61N
60.5N
60N
59.5N
59N
58.5N
58N
57.5N
LAT
15W
14W
13W
12W
11W
10W
9W
8W
LON
−30 −25 −20 −15 −10 −5 −2 2 5 10 15 20 25 30 32

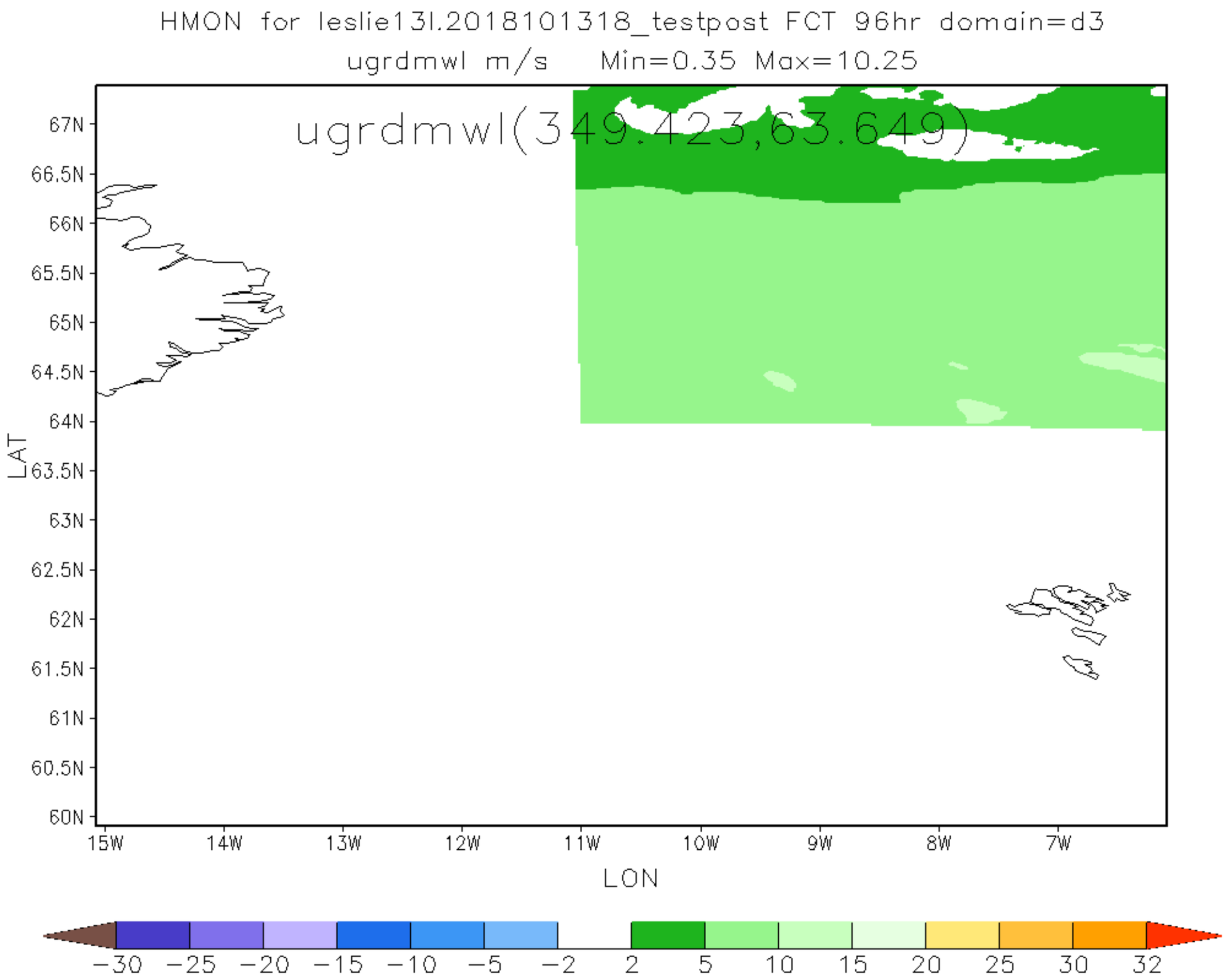
HMON for leslie13l.2018101318_testpost FCT 96hr domain=d3
ugrdmwl m/s Min=0.35 Max=10.25
ugrdmwl(349.423,63.649)
67N
66.5N
66N
65.5N
65N
64.5N
64N
63.5N
63N
62.5N
62N
61.5N
61N
60.5N
60N
LAT
15W
14W
13W
12W
11W
10W
9W
8W
7W
LON
−30
−25
−20
−15
−10
−5
−2
2
5
10
15
20
25
30
32

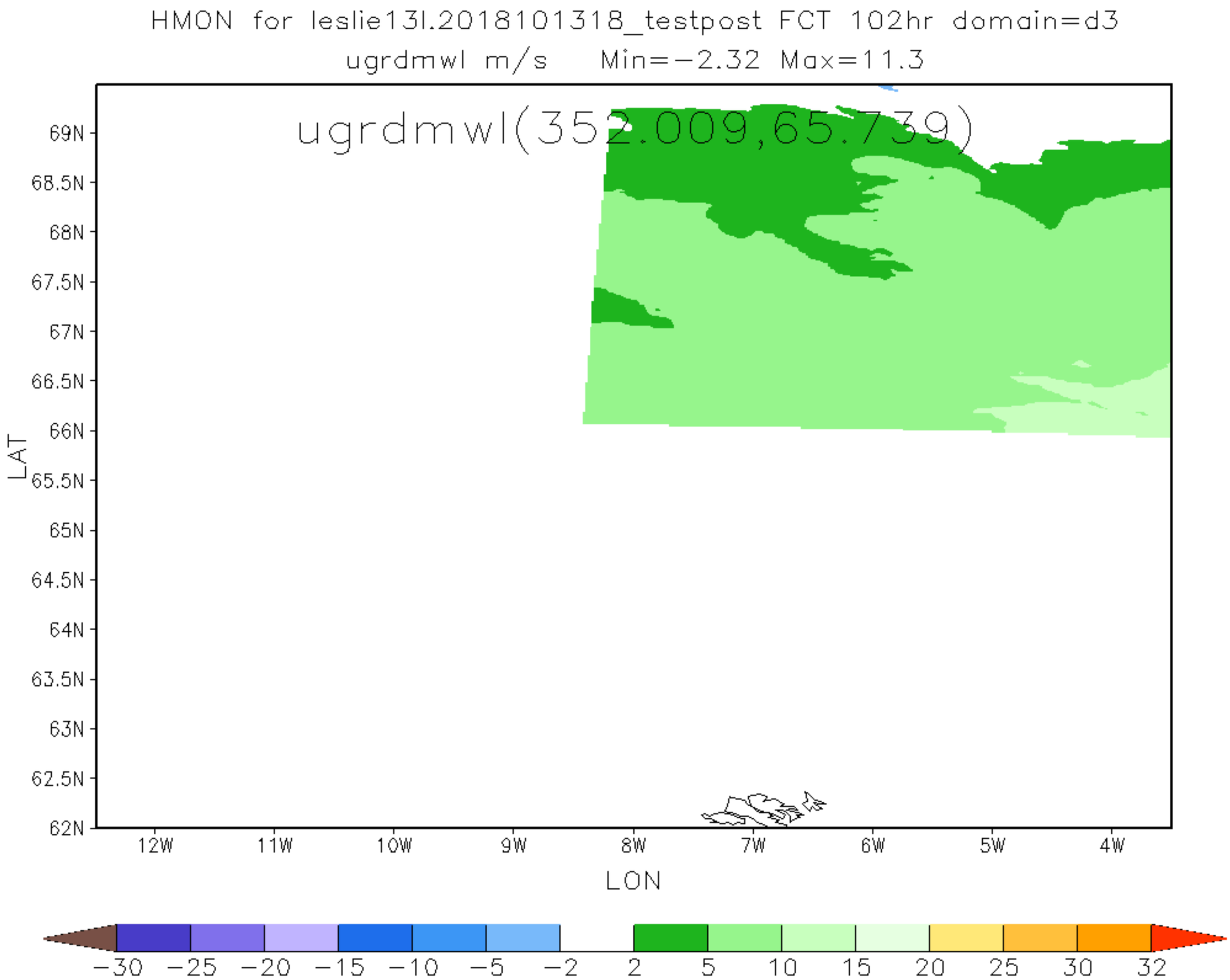
HMON for leslie13l.2018101318_testpost FCT 102hr domain=d3
ugrdmwl m/s Min=−2.32 Max=11.3
ugrdmwl(352.009,65.739)
69N
68.5N
68N
67.5N
67N
66.5N
66N
65.5N
65N
64.5N
64N
63.5N
63N
62.5N
62N
LAT
12W
11W
10W
9W
8W
7W
6W
5W
4W
LON
−30 −25 −20 −15 −10 −5 −2 2 5 10 15 20 25 30 32

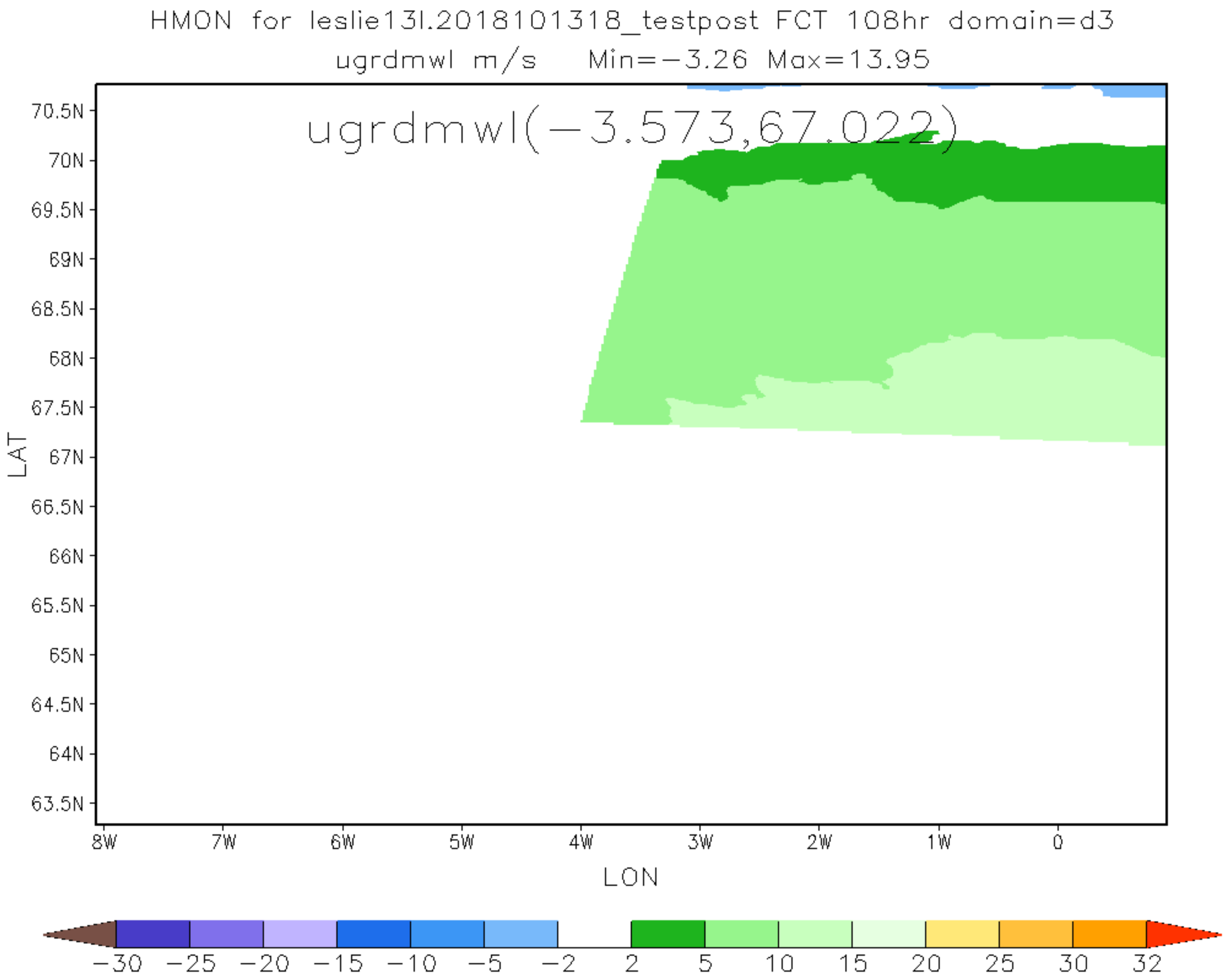
HMON for leslie13l.2018101318_testpost FCT 108hr domain=d3
ugrdmwl m/s Min=-3.26 Max=13.95
ugrdmwl(-3.573,67.022)
70.5N
70N
69.5N
69N
68.5N
68N
67.5N
67N
66.5N
66N
65.5N
65N
64.5N
64N
63.5N
LAT
8W
7W
6W
5W
4W
3W
2W
1W
0
LON
-30
-25
-20
-15
-10
-5
-2
2
5
10
15
20
25
30
32

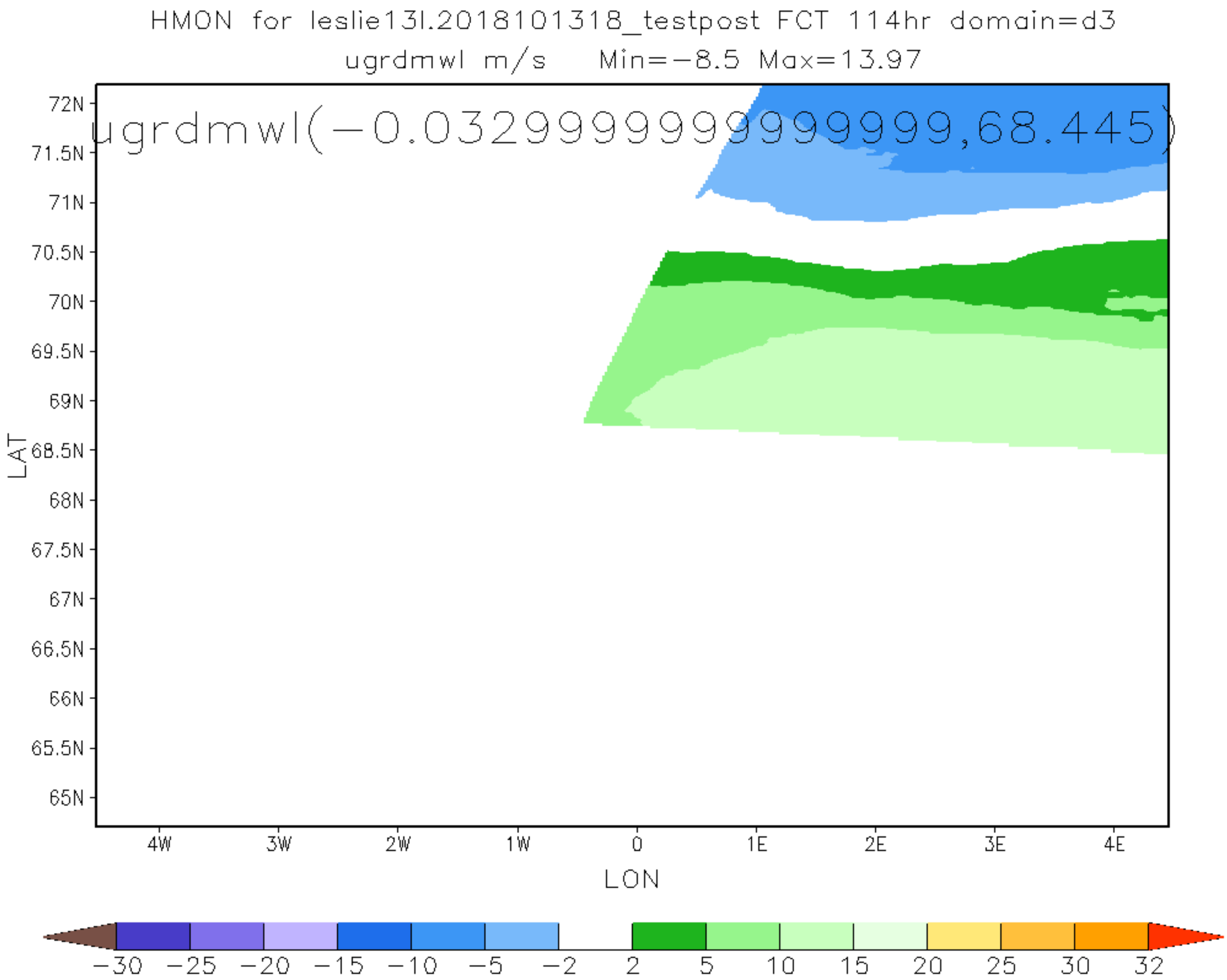
HMON for leslie13l.2018101318_testpost FCT 114hr domain=d3
ugrdmwl m/s Min=-8.5 Max=13.97
ugrdmwl(-0.0329999999999999,68.445)
72N
71.5N
71N
70.5N
70N
69.5N
69N
68.5N
68N
67.5N
67N
66.5N
66N
65.5N
65N
LAT
4W
3W
2W
1W
0
1E
2E
3E
4E
LON
-30
-25
-20
-15
-10
-5
-2
2
5
10
15
20
25
30
32

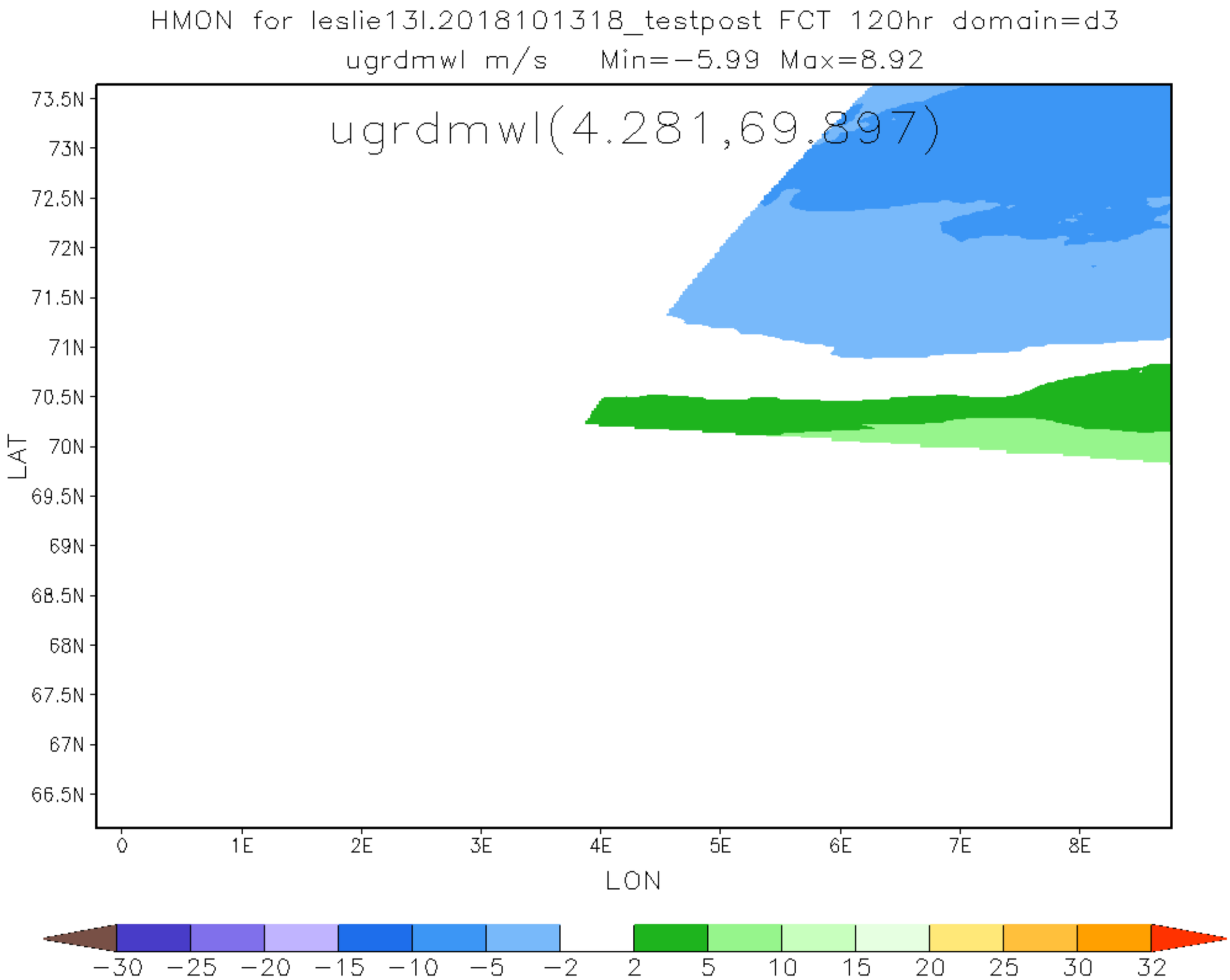
HMON for leslie13l.2018101318_testpost FCT 120hr domain=d3
ugrdmwl m/s Min=-5.99 Max=8.92
ugrdmwl(4.281,69.897)
73.5N
73N
72.5N
72N
71.5N
71N
70.5N
70N
69.5N
69N
68.5N
68N
67.5N
67N
66.5N
LAT
0
1E
2E
3E
4E
5E
6E
7E
8E
LON
-30
-25
-20
-15
-10
-5
-2
2
5
10
15
20
25
30
32

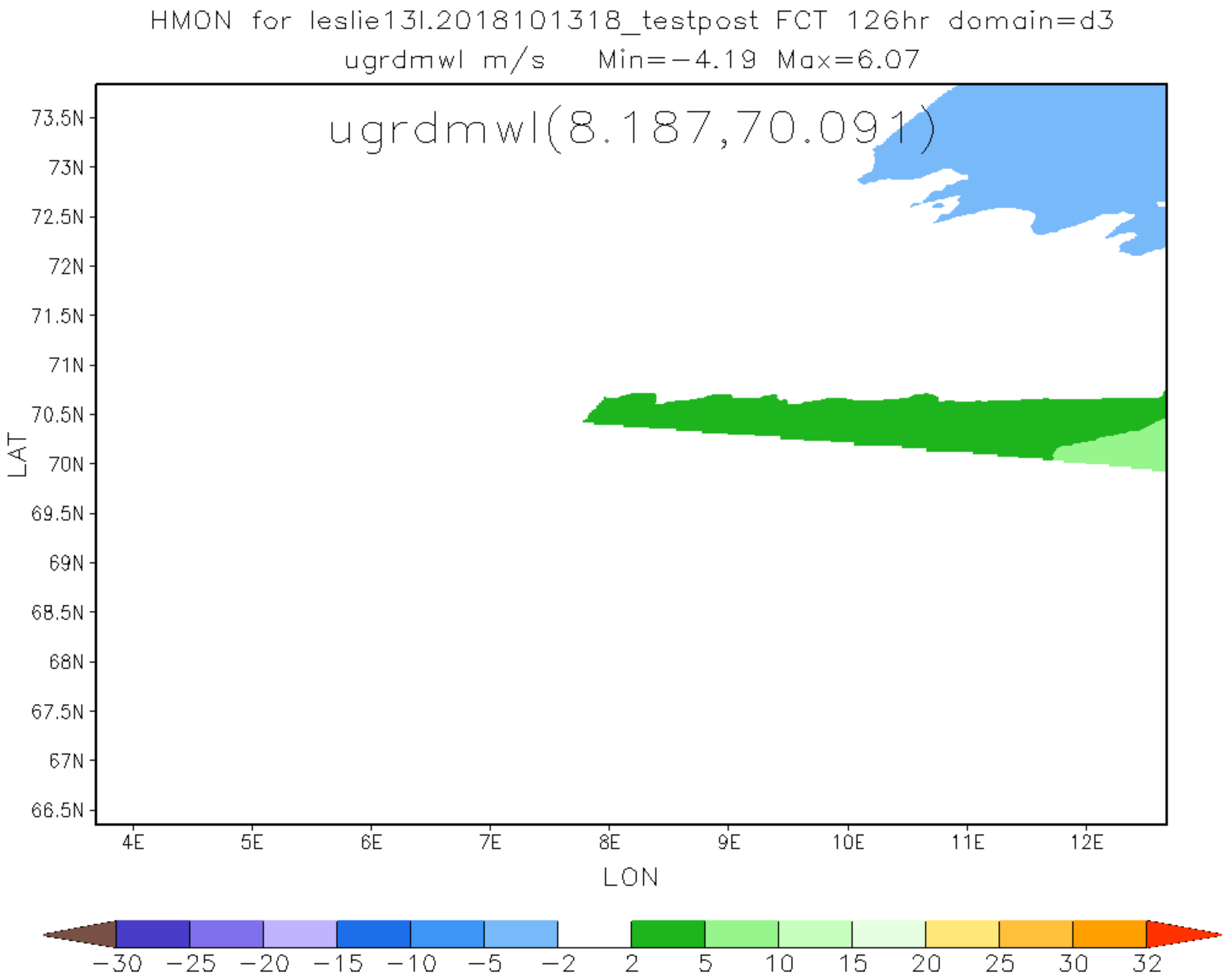
HMON for leslie13l.2018101318_testpost FCT 126hr domain=d3
ugrdmwl m/s Min=-4.19 Max=6.07
ugrdmwl(8.187,70.091)
73.5N
73N
72.5N
72N
71.5N
71N
70.5N
70N
69.5N
69N
68.5N
68N
67.5N
67N
66.5N
LAT
4E
5E
6E
7E
8E
9E
10E
11E
12E
LON
-30
-25
-20
-15
-10
-5
-2
2
5
10
15
20
25
30
32