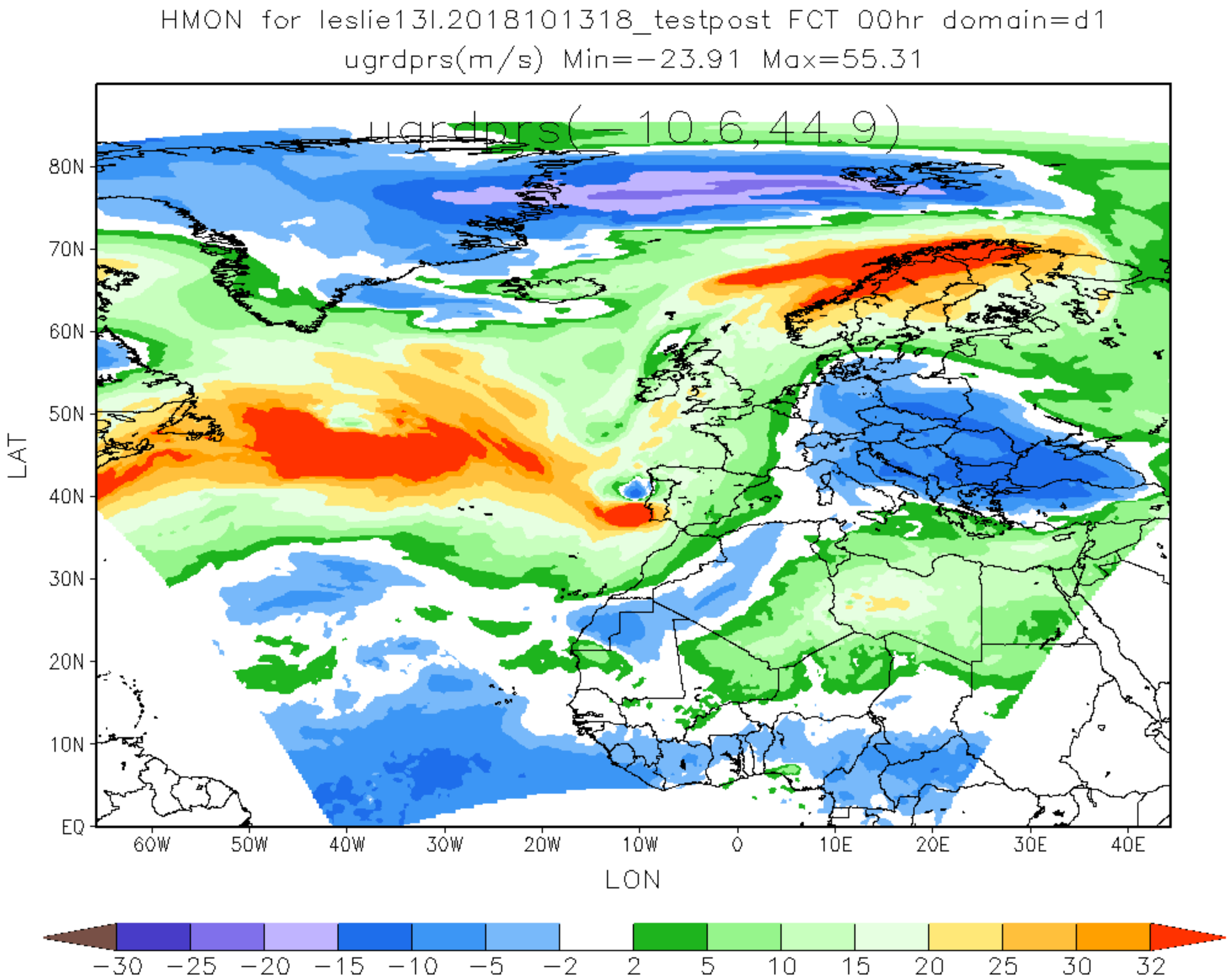
HMON for leslie13l.2018101318_testpost FCT 00hr domain=d1
ugrdprs(m/s) Min=-23.91 Max=55.31
ugrdprs(-10.6,44.9)
80N
70N
60N
50N
40N
30N
20N
10N
EQ
LAT
60W
50W
40W
30W
20W
10W
0
10E
20E
30E
40E
LON
-30
-25
-20
-15
-10
-5
-2
2
5
10
15
20
25
30
32

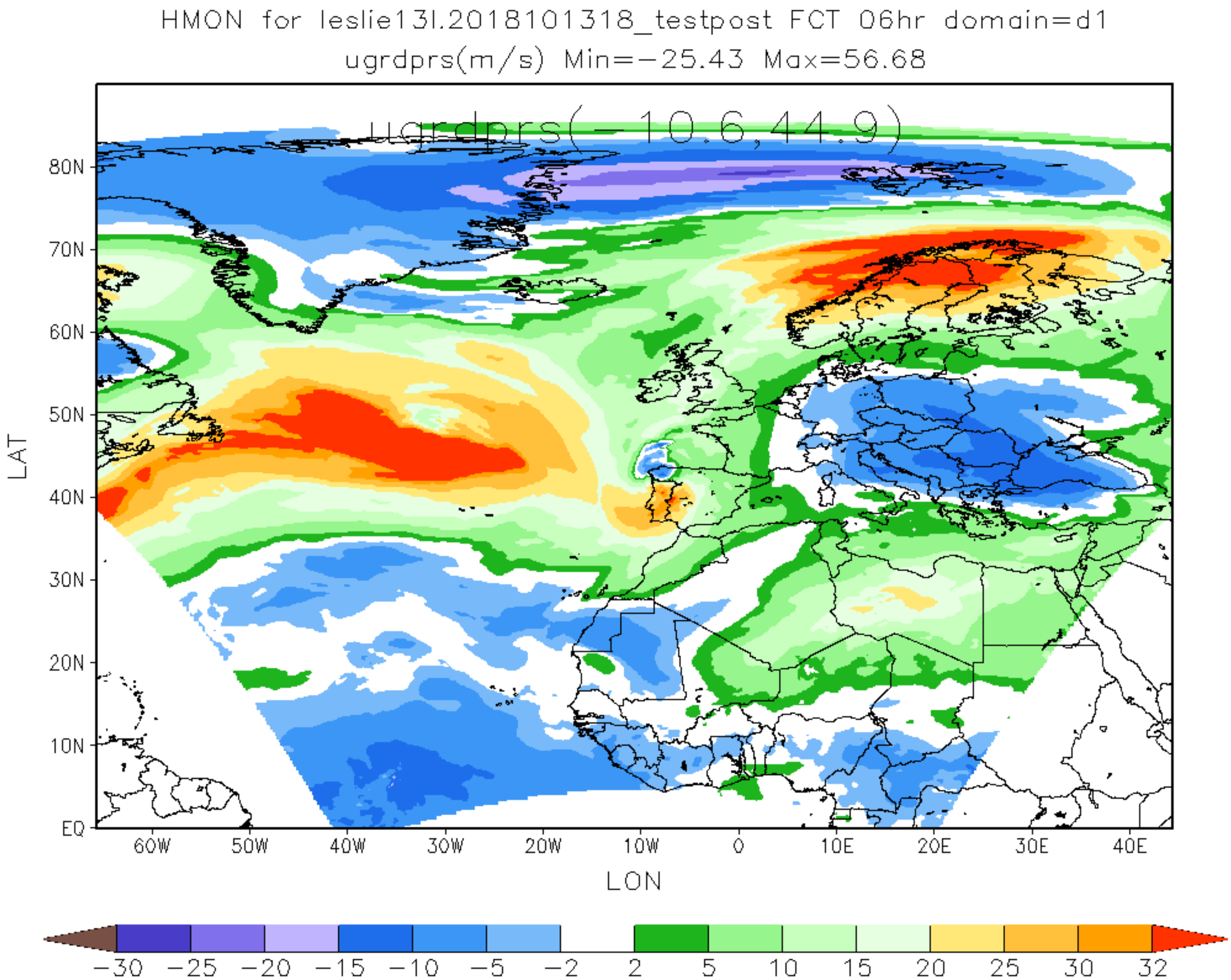
HMON for leslie13l.2018101318_testpost FCT 06hr domain=d1
ugrdprs(m/s) Min=-25.43 Max=56.68
ugrdprs(-10.6,44.9)
80N
70N
60N
50N
40N
30N
20N
10N
EQ
LAT
60W
50W
40W
30W
20W
10W
0
10E
20E
30E
40E
LON
-30
-25
-20
-15
-10
-5
-2
2
5
10
15
20
25
30
32

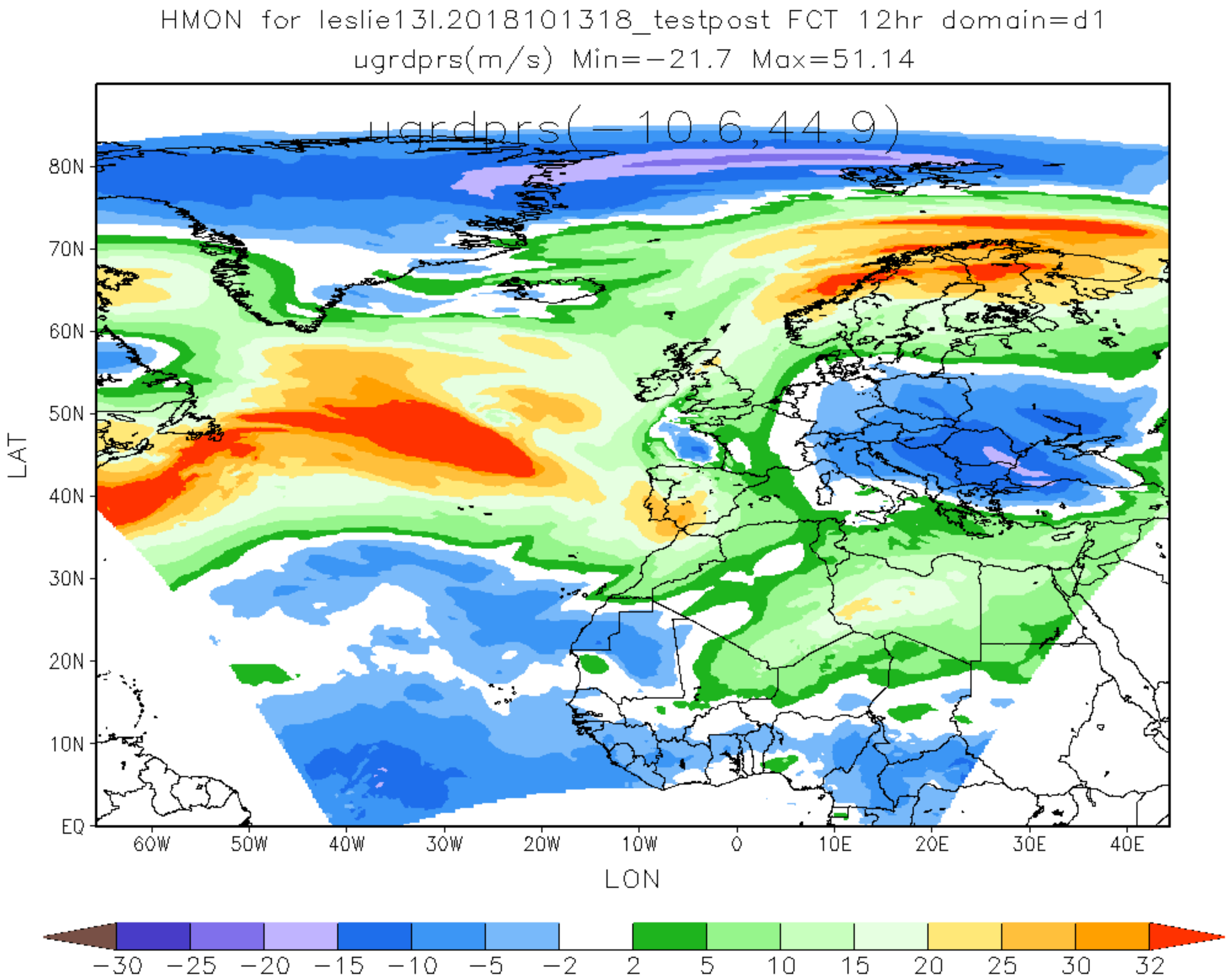
HMON for leslie13l.2018101318_testpost FCT 12hr domain=d1
ugrdprs(m/s) Min=−21.7 Max=51.14
ugrdprs(−10.6,44.9)
80N
70N
60N
50N
40N
30N
20N
10N
EQ
LAT
60W
50W
40W
30W
20W
10W
0
10E
20E
30E
40E
LON
−30
−25
−20
−15
−10
−5
−2
2
5
10
15
20
25
30
32

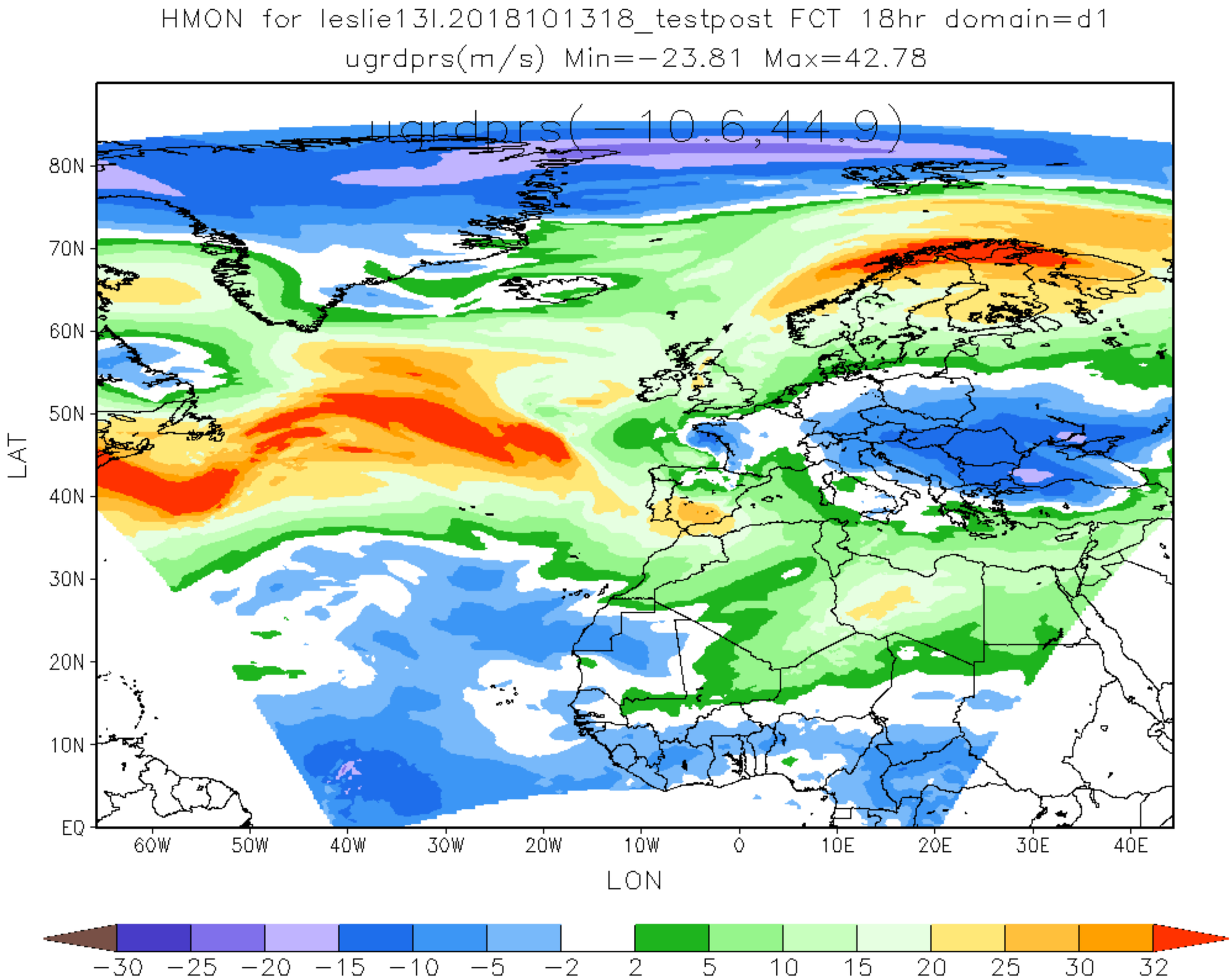
HMON for leslie13l.2018101318_testpost FCT 18hr domain=d1
ugrdprs(m/s) Min=−23.81 Max=42.78
ugrdprs(−10.6,44.9)
80N
70N
60N
50N
40N
30N
20N
10N
EQ
LAT
60W
50W
40W
30W
20W
10W
0
10E
20E
30E
40E
LON
−30
−25
−20
−15
−10
−5
−2
2
5
10
15
20
25
30
32

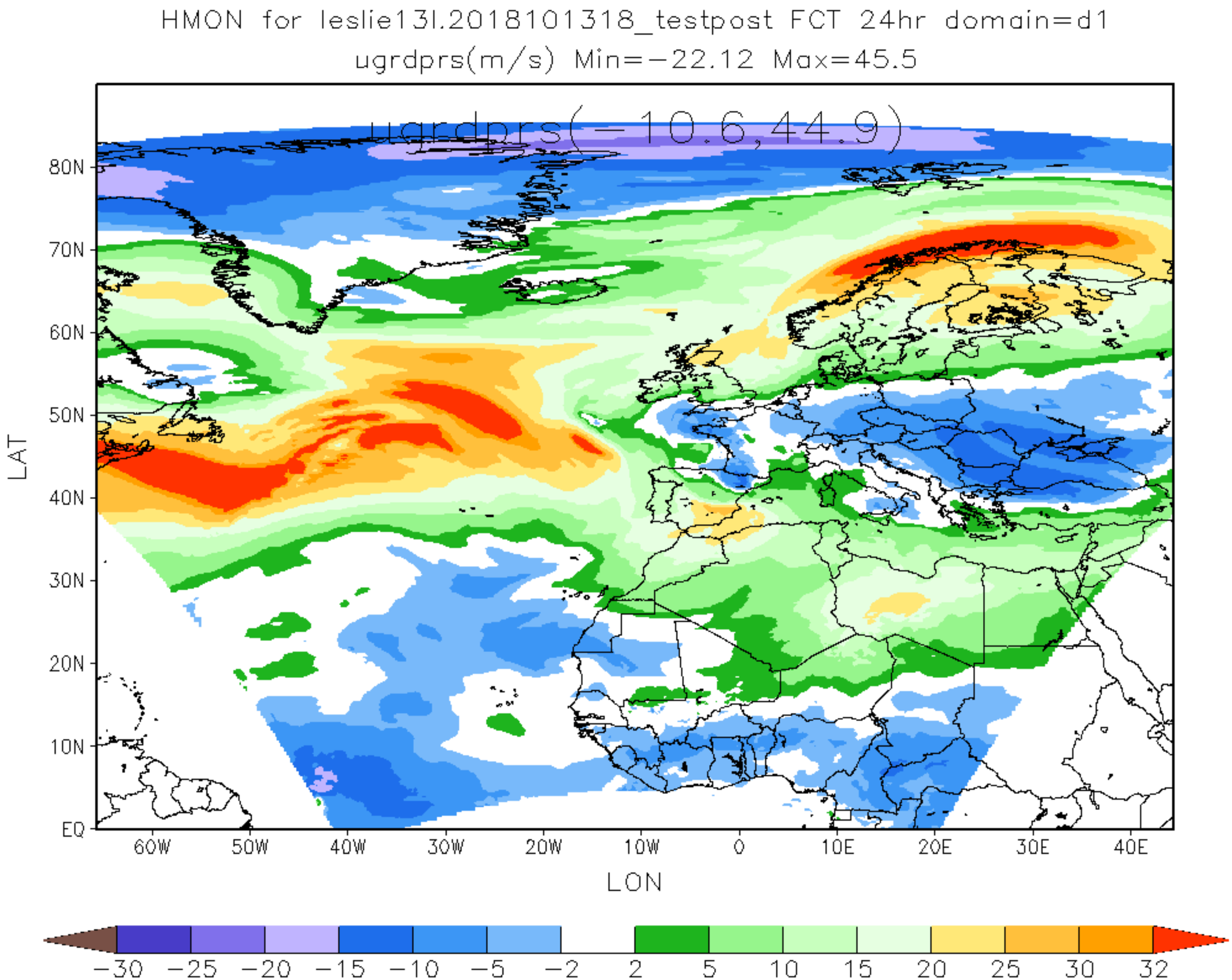
HMON for leslie13l.2018101318_testpost FCT 24hr domain=d1
ugrdprs(m/s) Min=−22.12 Max=45.5
ugrdprs(−10.6,44.9)
80N
70N
60N
50N
40N
30N
20N
10N
EQ
LAT
60W
50W
40W
30W
20W
10W
0
10E
20E
30E
40E
LON
−30
−25
−20
−15
−10
−5
−2
2
5
10
15
20
25
30
32

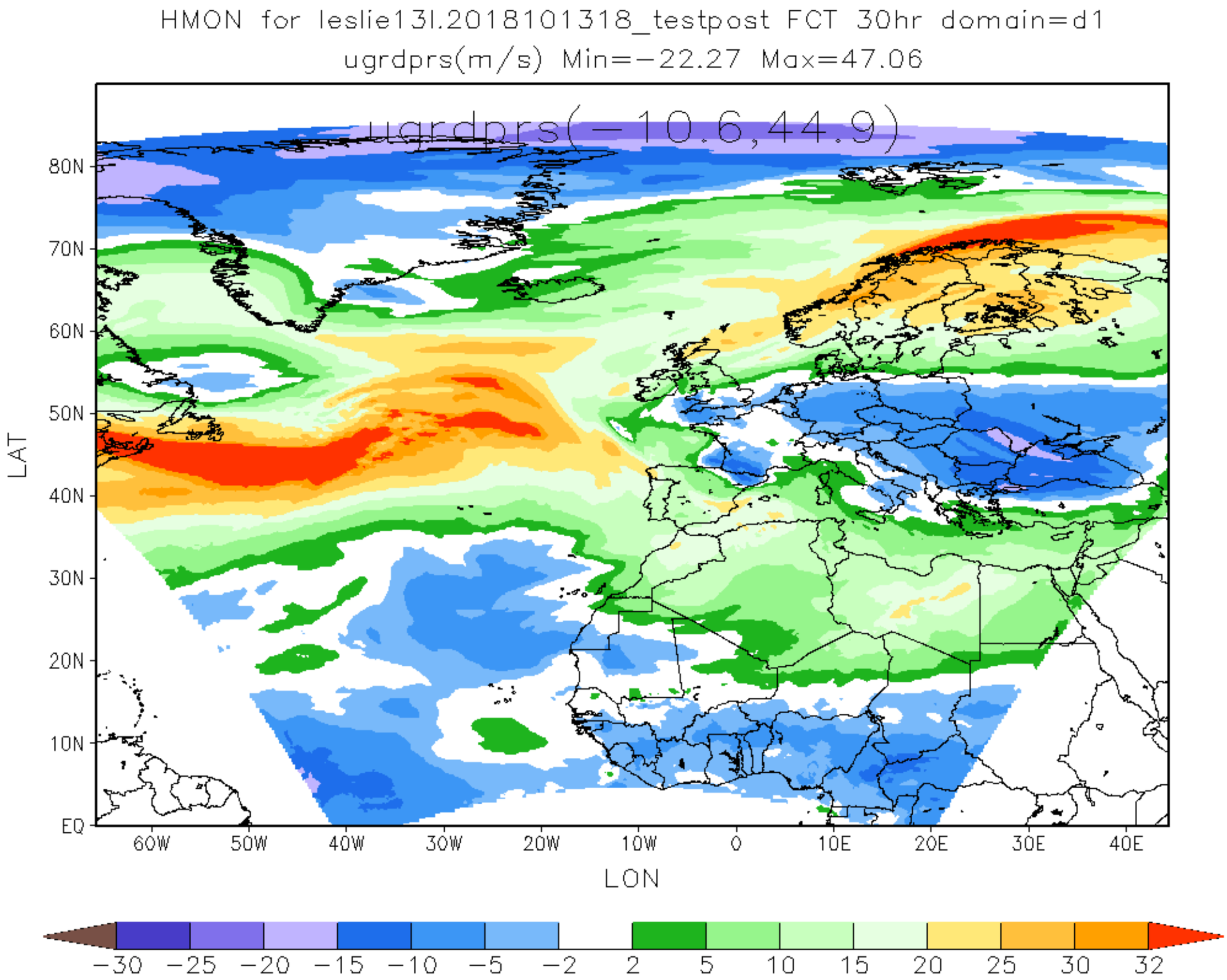
HMON for leslie13l.2018101318_testpost FCT 30hr domain=d1
ugrdprs(m/s) Min=−22.27 Max=47.06
ugrdprs(−10.6,44.9)
80N
70N
60N
50N
40N
30N
20N
10N
EQ
LAT
60W
50W
40W
30W
20W
10W
0
10E
20E
30E
40E
LON
−30
−25
−20
−15
−10
−5
−2
2
5
10
15
20
25
30
32

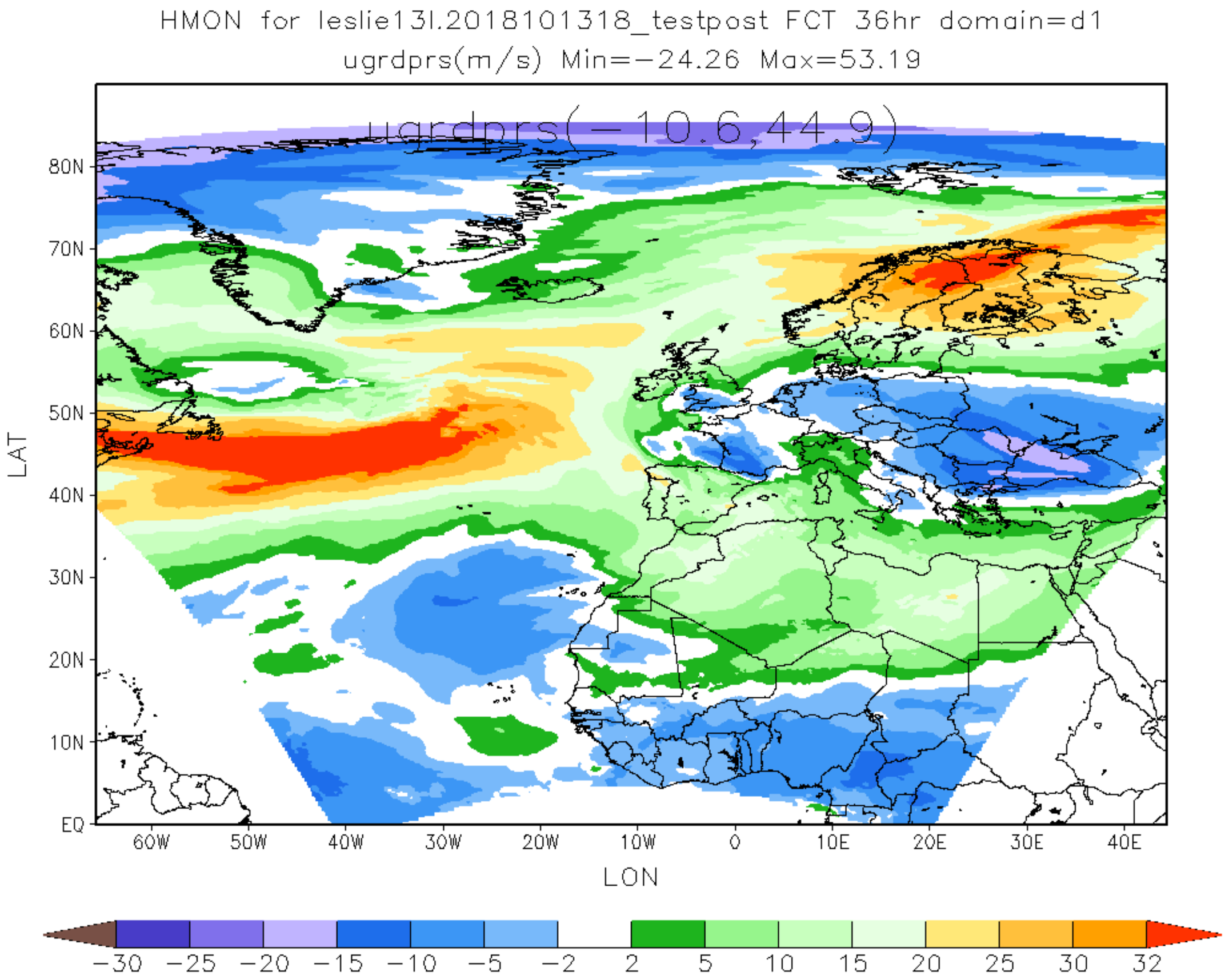
HMON for leslie13l.2018101318_testpost FCT 36hr domain=d1
ugrdprs(m/s) Min=-24.26 Max=53.19
ugrdprs(-10.6,44.9)
80N
70N
60N
50N
40N
30N
20N
10N
EQ
LAT
60W
50W
40W
30W
20W
10W
0
10E
20E
30E
40E
LON
-30
-25
-20
-15
-10
-5
-2
2
5
10
15
20
25
30
32

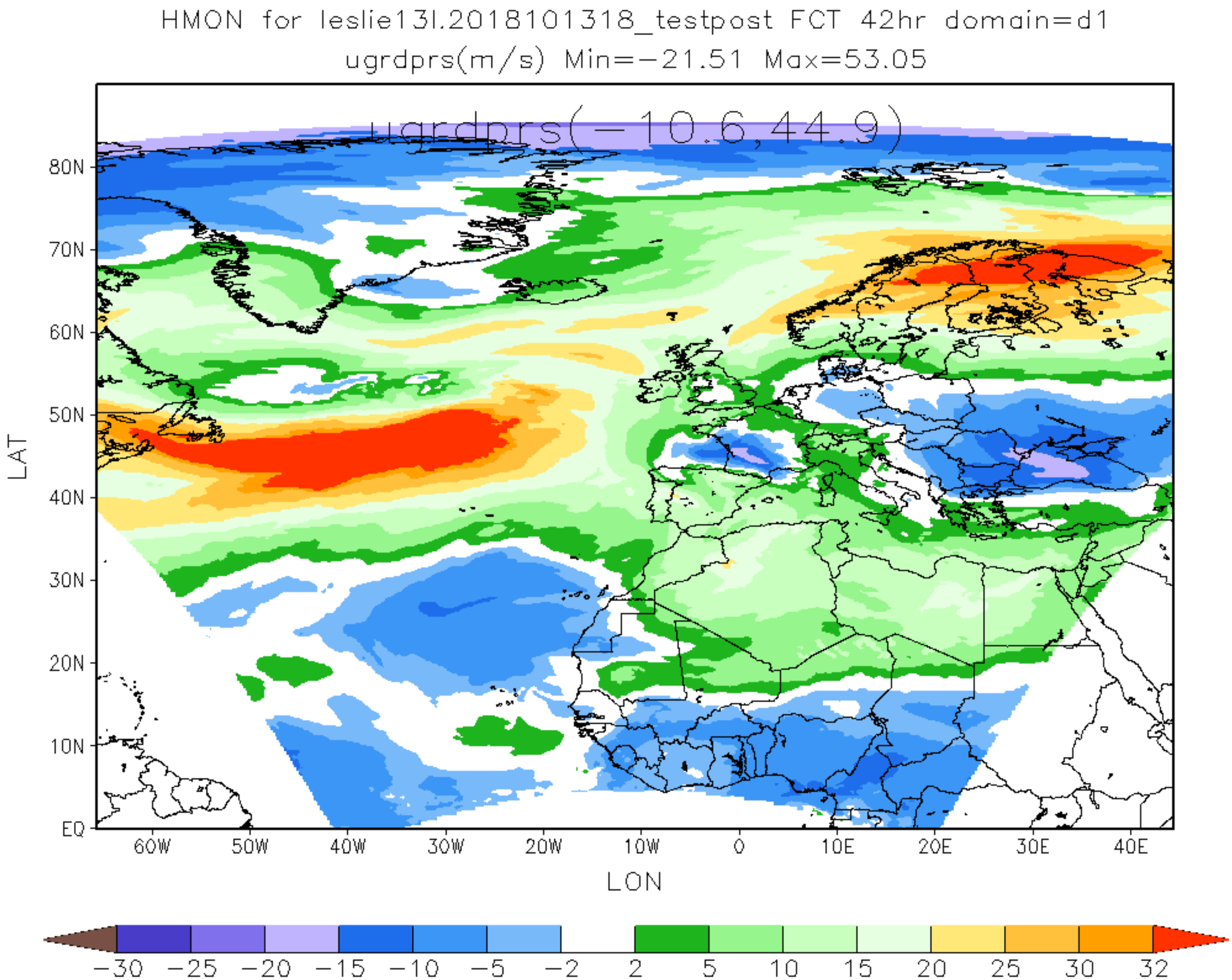
HMON for leslie13l.2018101318_testpost FCT 42hr domain=d1
ugrdprs(m/s) Min=-21.51 Max=53.05
ugrdprs(-10.6,44.9)
80N
70N
60N
50N
40N
30N
20N
10N
EQ
LAT
60W
50W
40W
30W
20W
10W
0
10E
20E
30E
40E
LON
-30
-25
-20
-15
-10
-5
-2
2
5
10
15
20
25
30
32

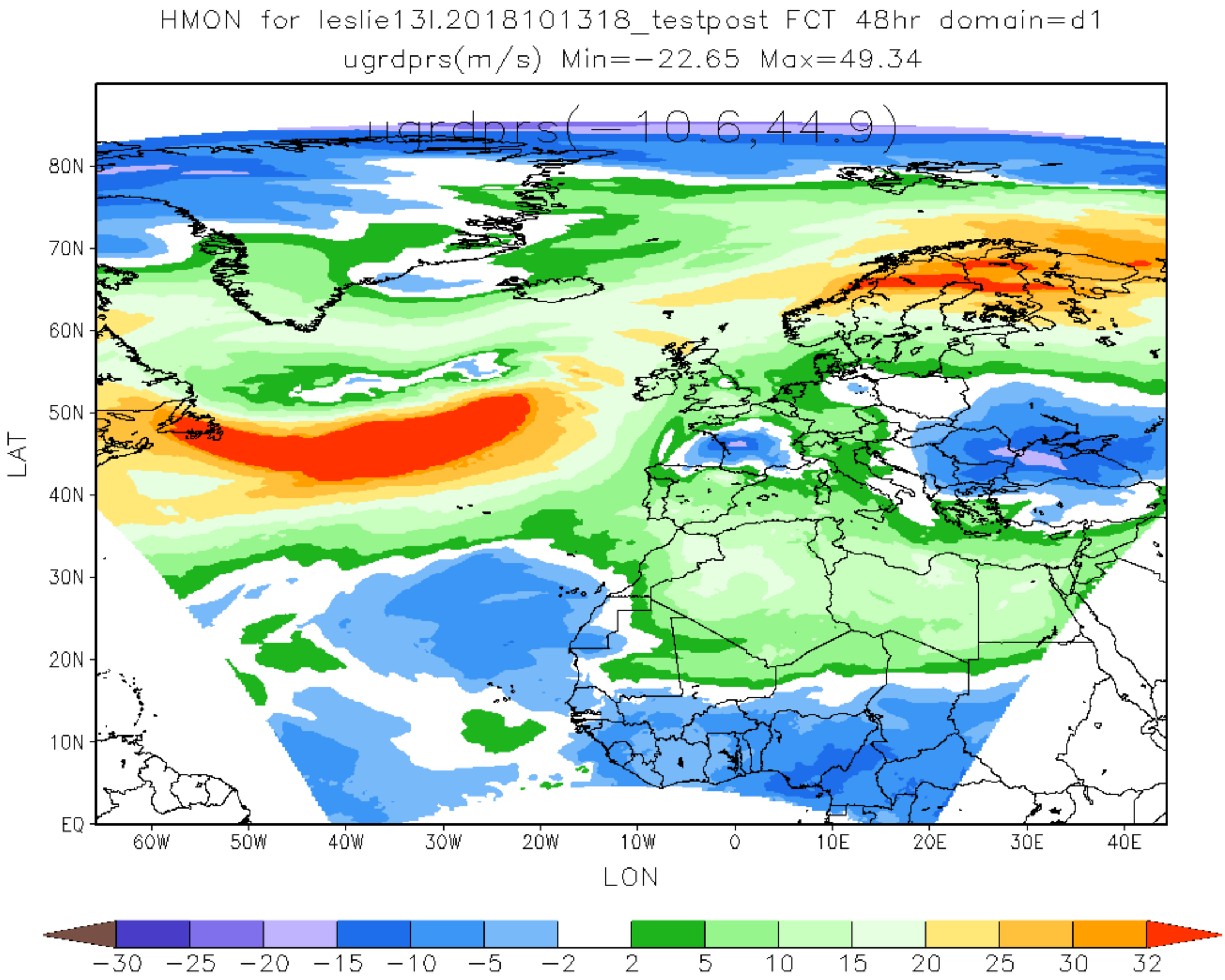
HMON for leslie13l.2018101318_testpost FCT 48hr domain=d1
ugrdprs(m/s) Min=-22.65 Max=49.34
ugrdprs(-10.6,44.9)
80N
70N
60N
50N
40N
30N
20N
10N
EQ
LAT
60W
50W
40W
30W
20W
10W
0
10E
20E
30E
40E
LON
-30
-25
-20
-15
-10
-5
-2
2
5
10
15
20
25
30
32

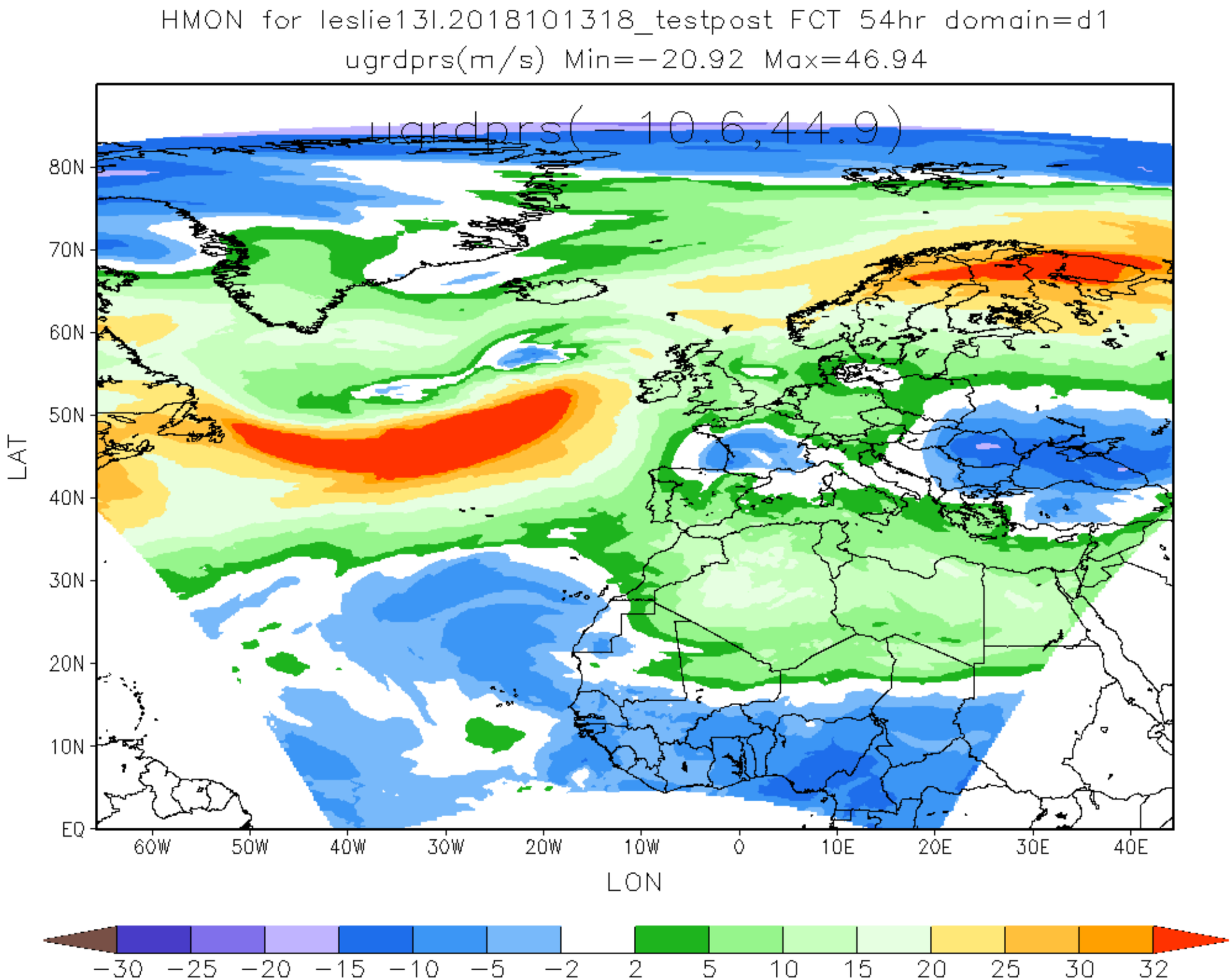
HMON for leslie13l.2018101318_testpost FCT 54hr domain=d1
ugrdprs(m/s) Min=−20.92 Max=46.94
ugrdprs(−10.6,44.9)
80N
70N
60N
50N
40N
30N
20N
10N
EQ
LAT
60W
50W
40W
30W
20W
10W
0
10E
20E
30E
40E
LON
−30
−25
−20
−15
−10
−5
−2
2
5
10
15
20
25
30
32

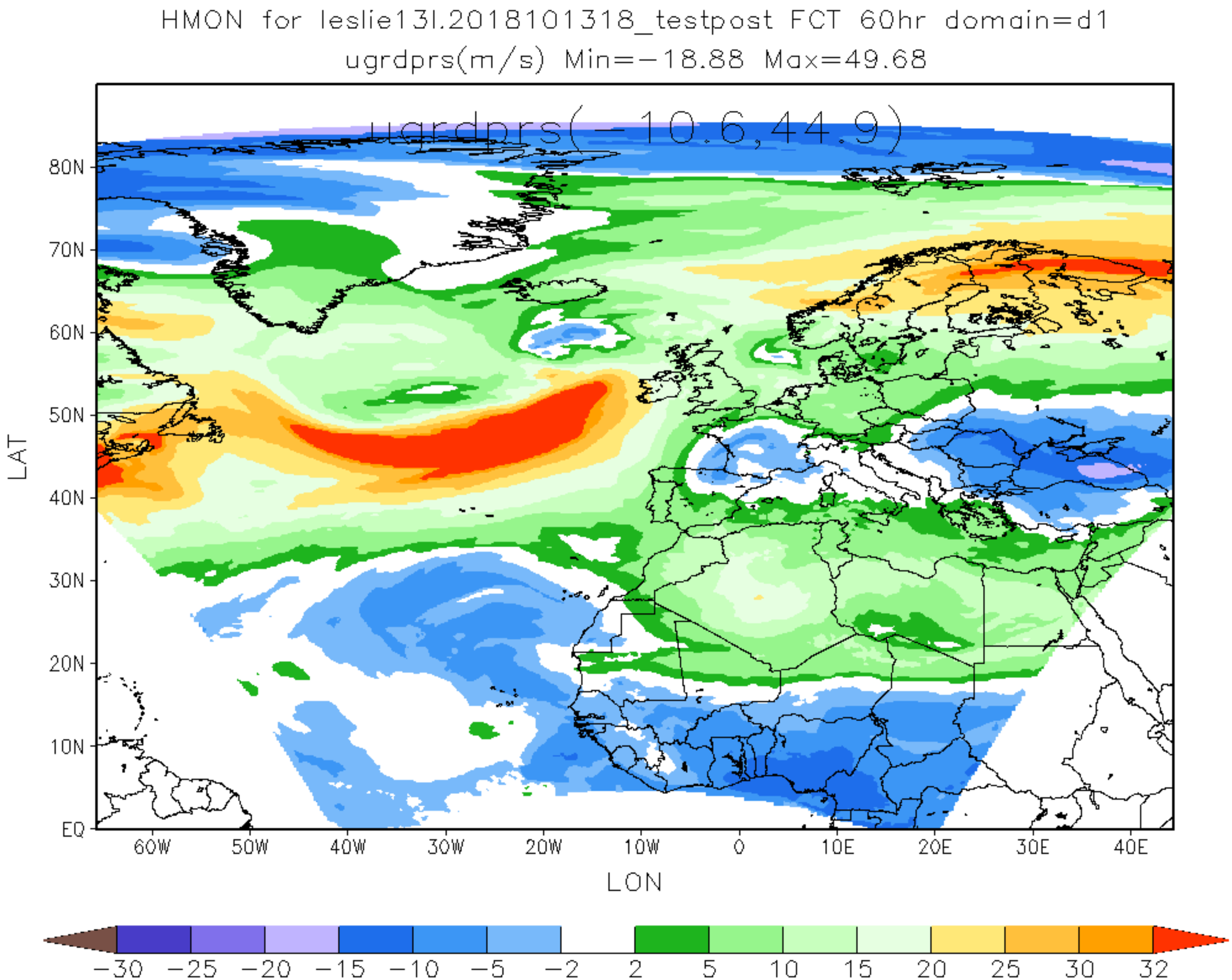
HMON for leslie13l.2018101318_testpost FCT 60hr domain=d1
ugrdprs(m/s) Min=-18.88 Max=49.68
ugrdprs(-10.6,44.9)
80N
70N
60N
50N
40N
30N
20N
10N
EQ
LAT
60W
50W
40W
30W
20W
10W
0
10E
20E
30E
40E
LON
-30
-25
-20
-15
-10
-5
-2
2
5
10
15
20
25
30
32

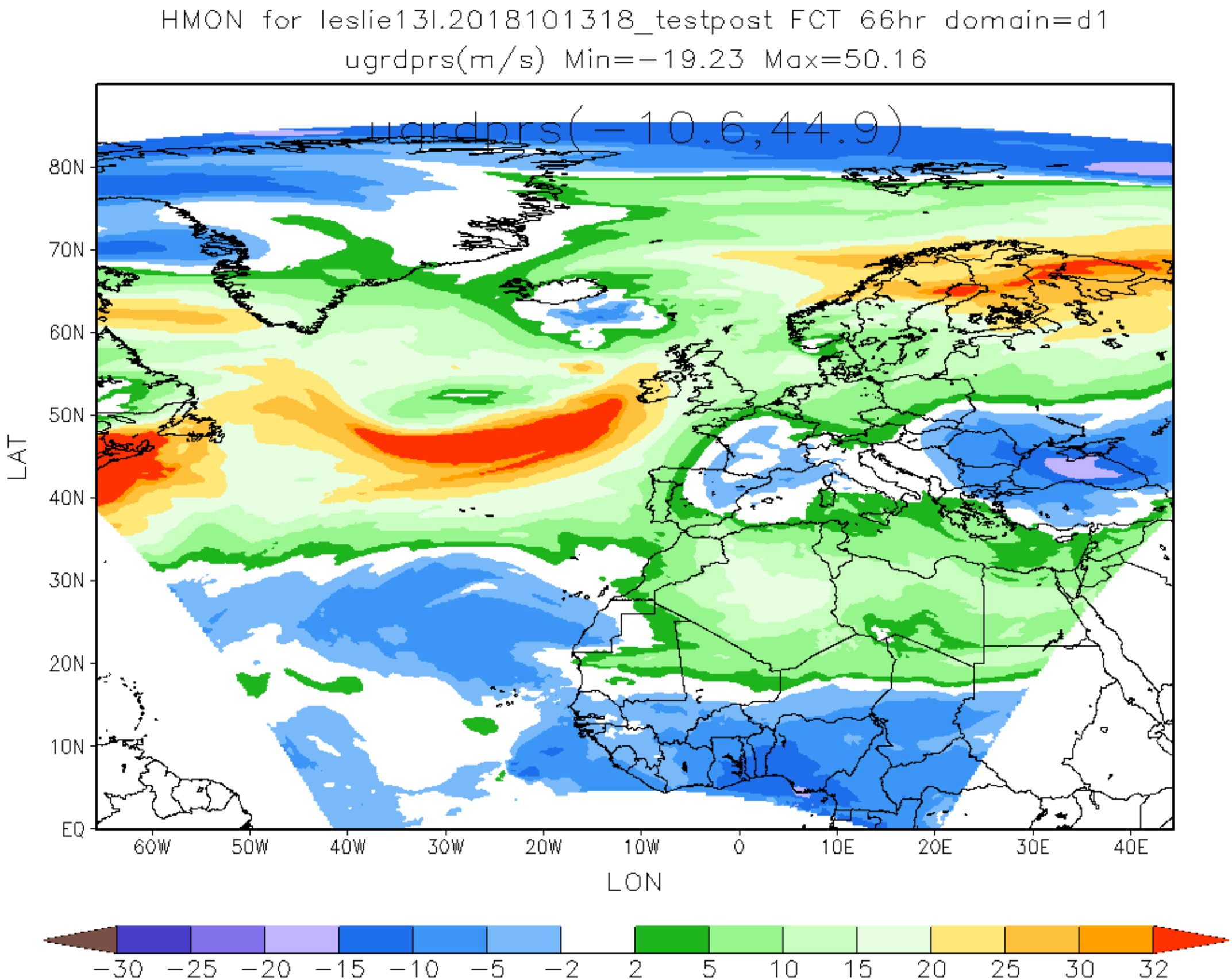
HMON for leslie13l.2018101318_testpost FCT 66hr domain=d1
ugrdprs(m/s) Min=-19.23 Max=50.16
ugrdprs(-10.6,44.9)
80N
70N
60N
50N
40N
30N
20N
10N
EQ
LAT
60W
50W
40W
30W
20W
10W
0
10E
20E
30E
40E
LON
-30
-25
-20
-15
-10
-5
-2
2
5
10
15
20
25
30
32

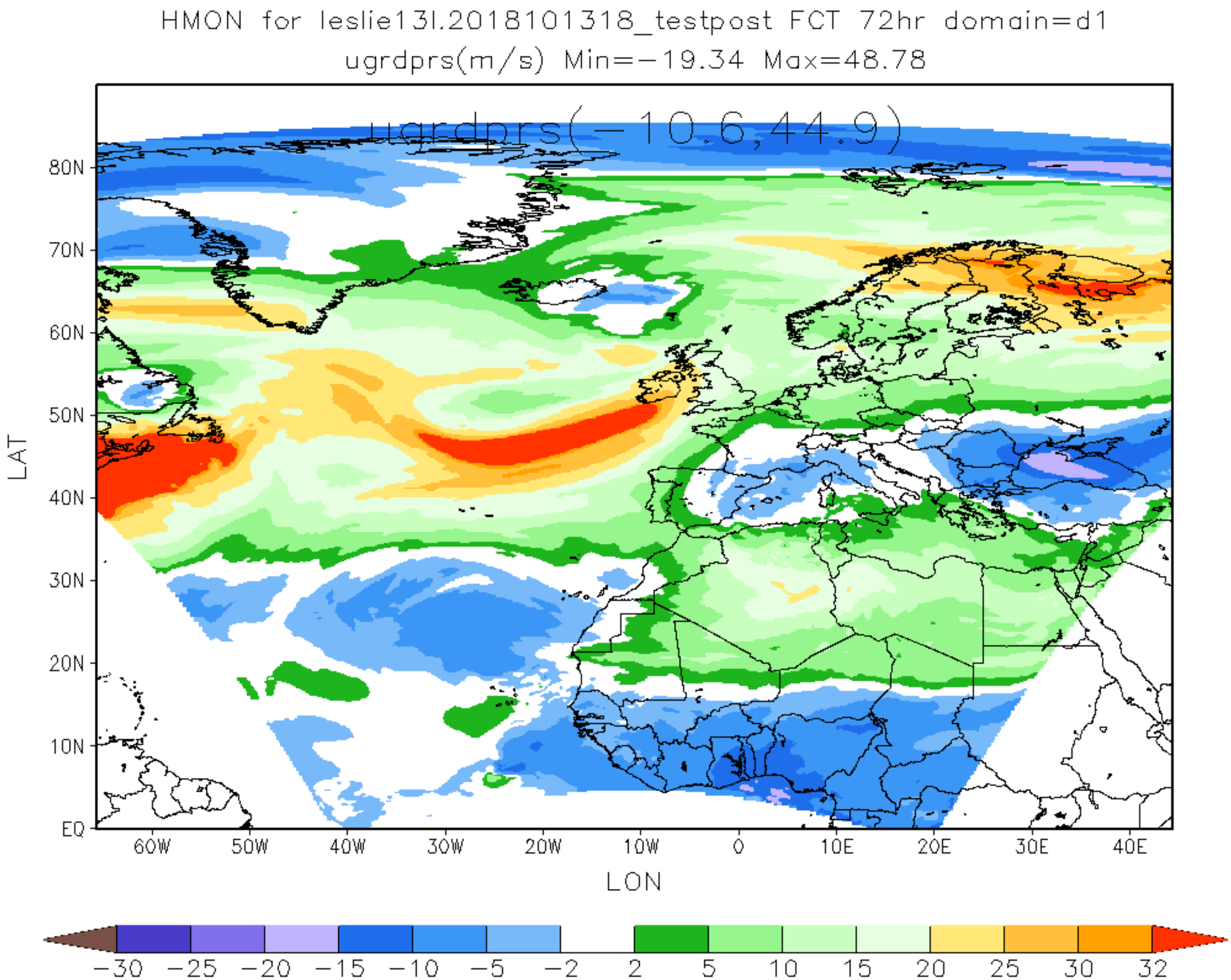
HMON for leslie13l.2018101318_testpost FCT 72hr domain=d1
ugrdprs(m/s) Min=-19.34 Max=48.78
ugrdprs(-10.6,44.9)
80N
70N
60N
50N
40N
30N
20N
10N
EQ
LAT
60W
50W
40W
30W
20W
10W
0
10E
20E
30E
40E
LON
-30
-25
-20
-15
-10
-5
-2
2
5
10
15
20
25
30
32

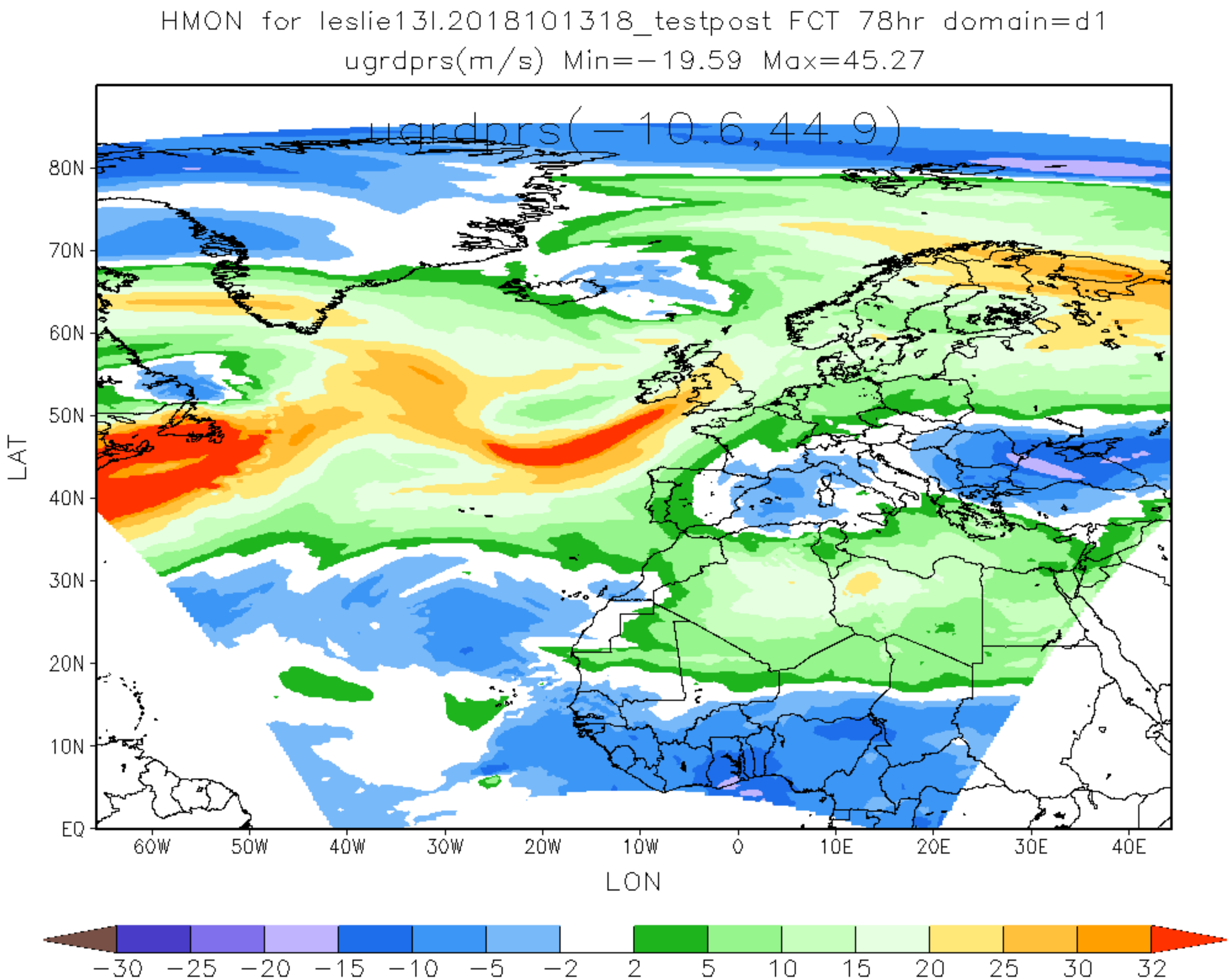
HMON for leslie13l.2018101318_testpost FCT 78hr domain=d1
ugrdprs(m/s) Min=−19.59 Max=45.27
ugrdprs(−10.6,44.9)
80N
70N
60N
50N
40N
30N
20N
10N
EQ
LAT
60W
50W
40W
30W
20W
10W
0
10E
20E
30E
40E
LON
−30
−25
−20
−15
−10
−5
−2
2
5
10
15
20
25
30
32

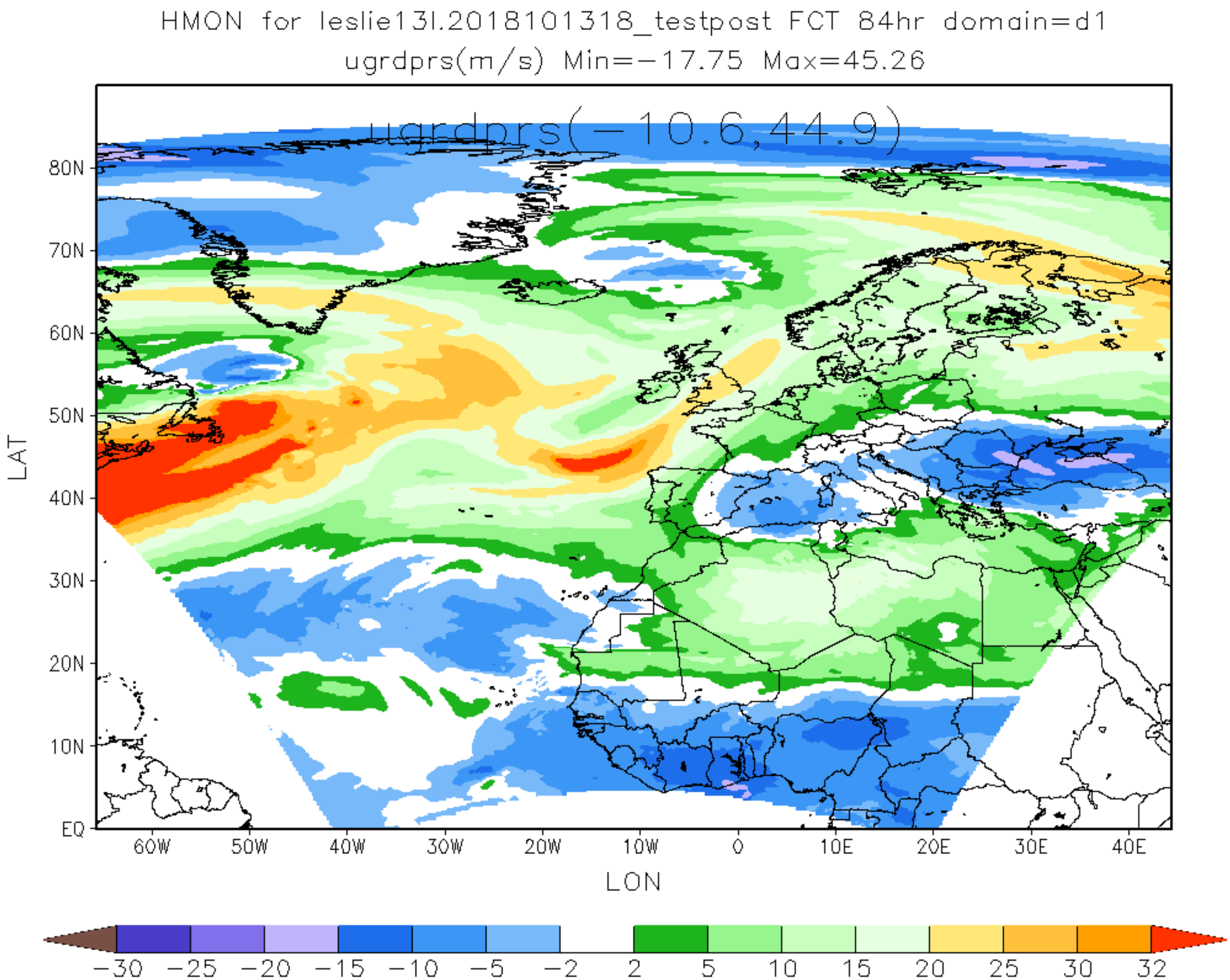
HMON for leslie13l.2018101318_testpost FCT 84hr domain=d1
ugrdprs(m/s) Min=−17.75 Max=45.26
ugrdprs(−10.6,44.9)
80N
70N
60N
50N
40N
30N
20N
10N
EQ
LAT
60W
50W
40W
30W
20W
10W
0
10E
20E
30E
40E
LON
−30
−25
−20
−15
−10
−5
−2
2
5
10
15
20
25
30
32

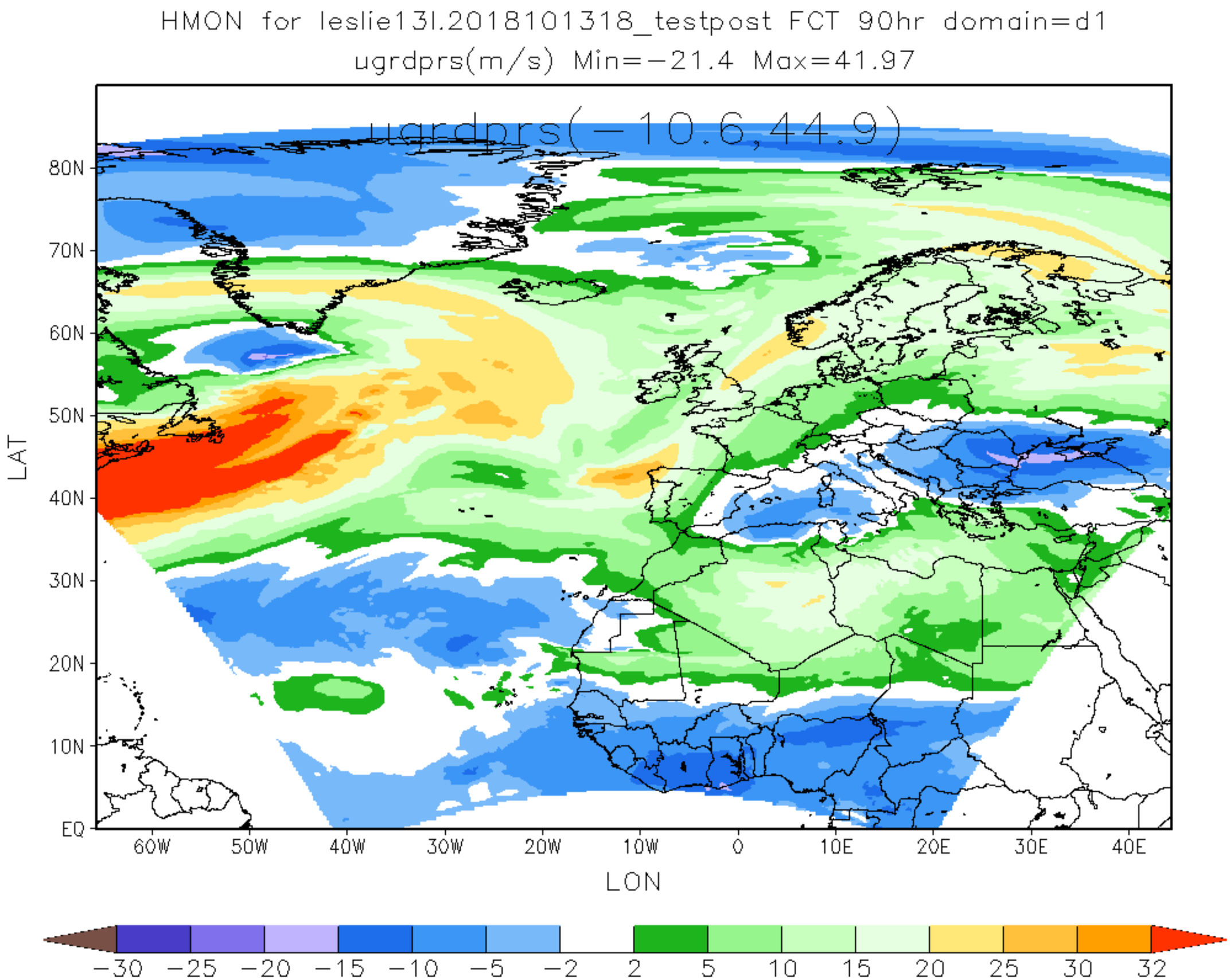
HMON for leslie13l.2018101318_testpost FCT 90hr domain=d1
ugrdprs(m/s) Min=−21.4 Max=41.97
ugrdprs(−10.6,44.9)
80N
70N
60N
50N
40N
30N
20N
10N
EQ
LAT
60W
50W
40W
30W
20W
10W
0
10E
20E
30E
40E
LON
−30
−25
−20
−15
−10
−5
−2
2
5
10
15
20
25
30
32

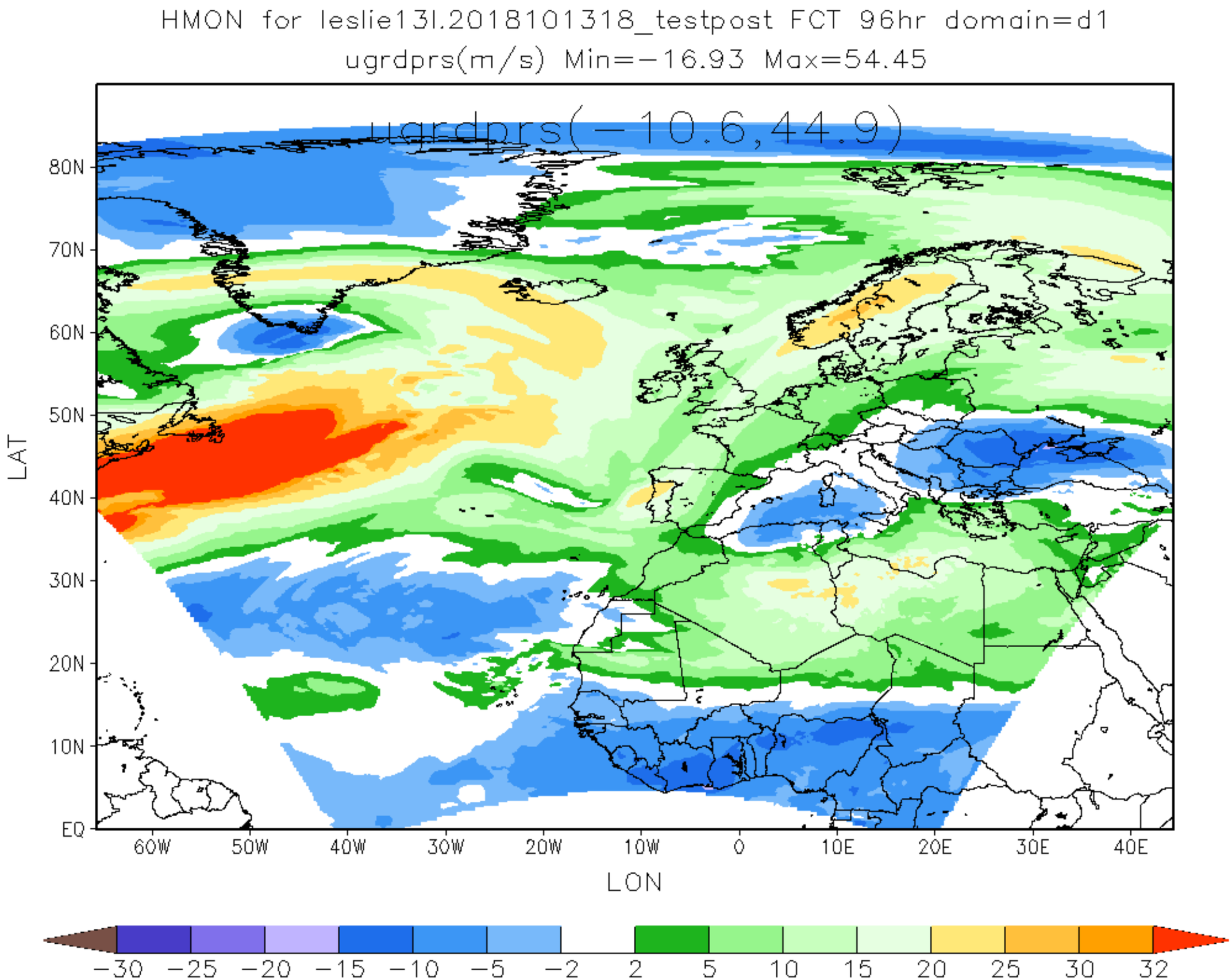
HMON for leslie13l.2018101318_testpost FCT 96hr domain=d1
ugrdprs(m/s) Min=−16.93 Max=54.45
ugrdprs(−10.6,44.9)
80N
70N
60N
50N
40N
30N
20N
10N
EQ
LAT
60W
50W
40W
30W
20W
10W
0
10E
20E
30E
40E
LON
−30
−25
−20
−15
−10
−5
−2
2
5
10
15
20
25
30
32

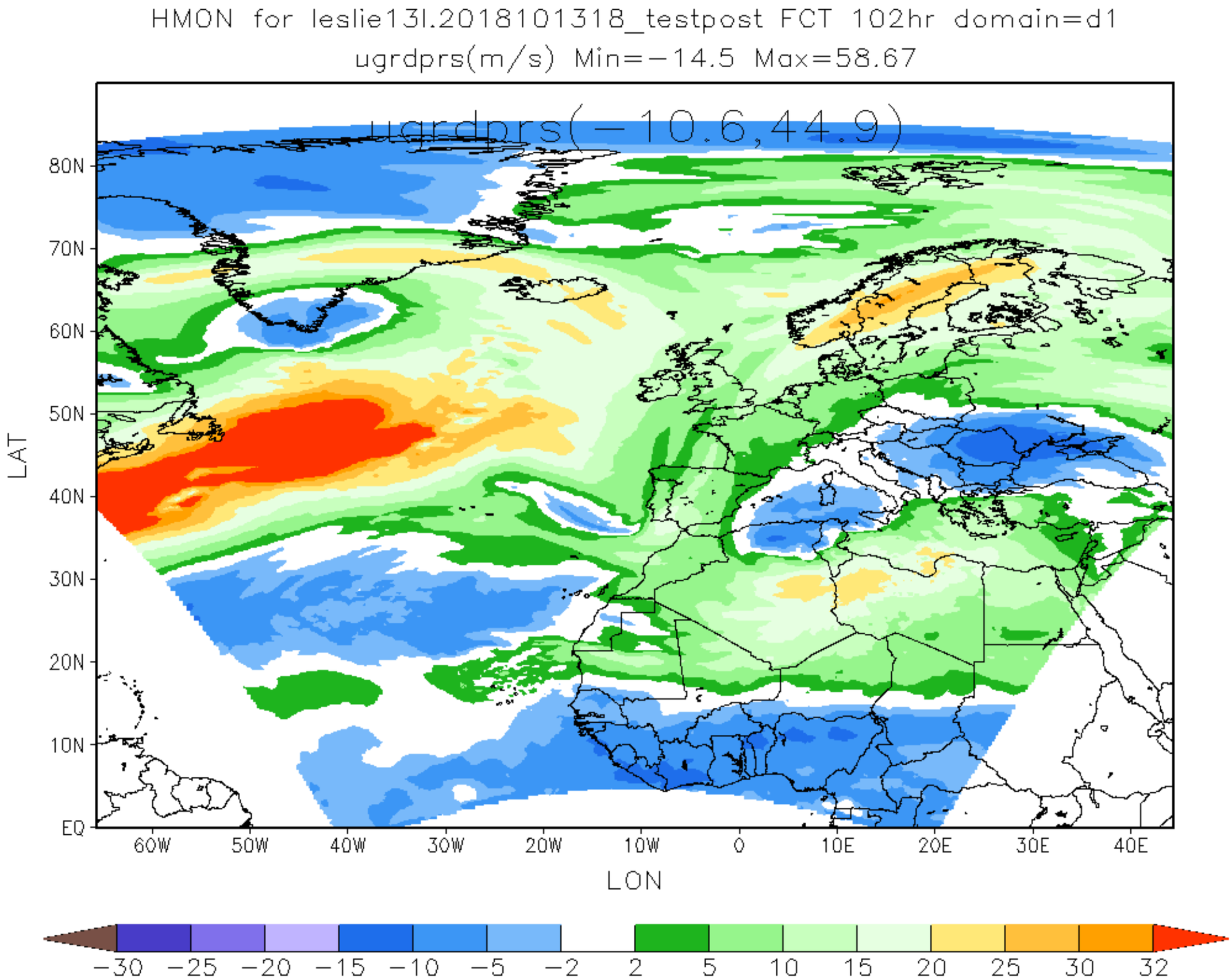
HMON for leslie13l.2018101318_testpost FCT 102hr domain=d1
ugrdprs(m/s) Min=−14.5 Max=58.67
ugrdprs(−10.6,44.9)
80N
70N
60N
50N
40N
30N
20N
10N
EQ
LAT
60W
50W
40W
30W
20W
10W
0
10E
20E
30E
40E
LON
−30
−25
−20
−15
−10
−5
−2
2
5
10
15
20
25
30
32

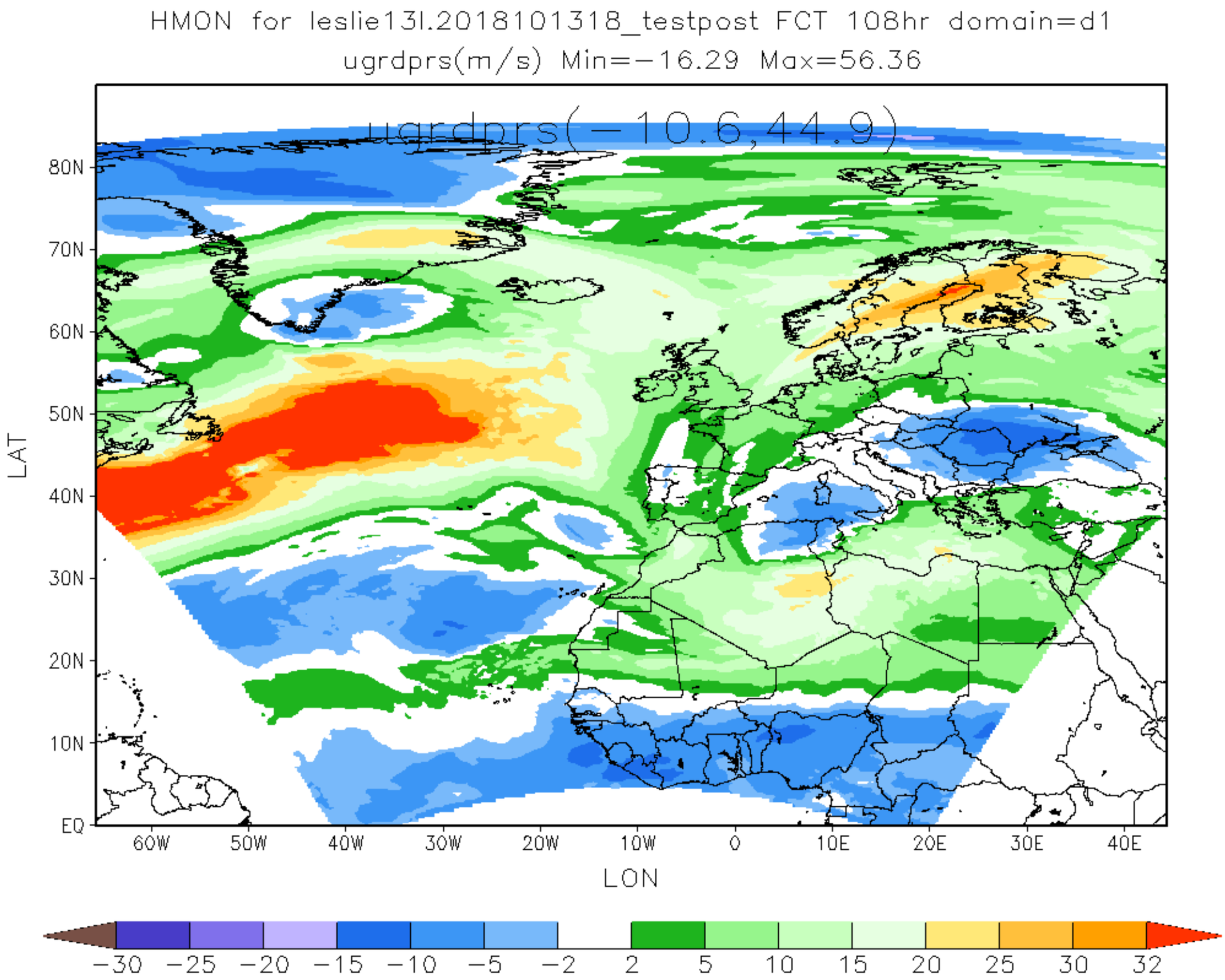
HMON for leslie13l.2018101318_testpost FCT 108hr domain=d1
ugrdprs(m/s) Min=-16.29 Max=56.36
ugrdprs(-10.6,44.9)
80N
70N
60N
50N
40N
30N
20N
10N
EQ
LAT
60W
50W
40W
30W
20W
10W
0
10E
20E
30E
40E
LON
-30
-25
-20
-15
-10
-5
-2
2
5
10
15
20
25
30
32

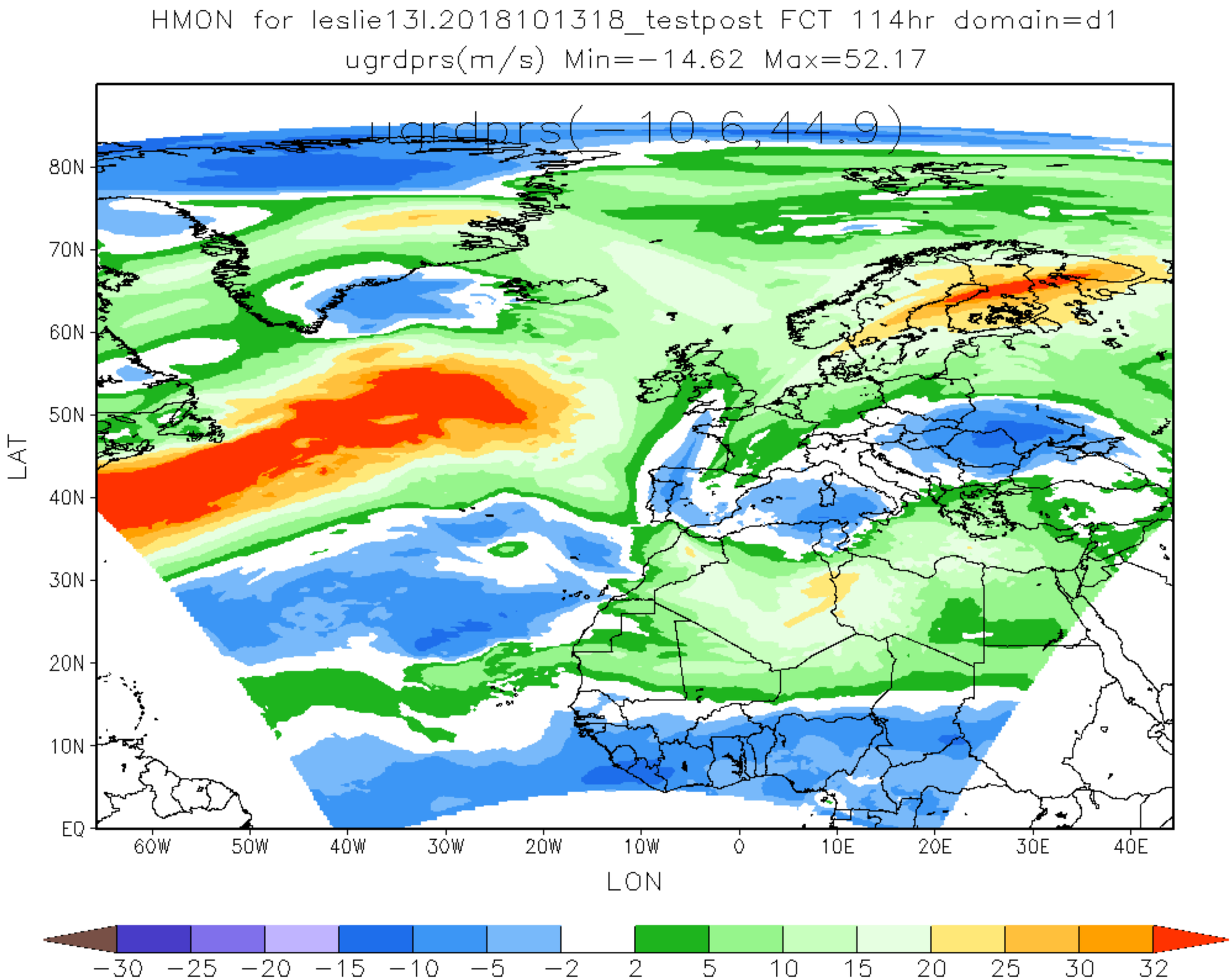
HMON for leslie13l.2018101318_testpost FCT 114hr domain=d1
ugrdprs(m/s) Min=-14.62 Max=52.17
ugrdprs(-10.6,44.9)
80N
70N
60N
50N
40N
30N
20N
10N
EQ
LAT
60W
50W
40W
30W
20W
10W
0
10E
20E
30E
40E
LON
-30
-25
-20
-15
-10
-5
-2
2
5
10
15
20
25
30
32

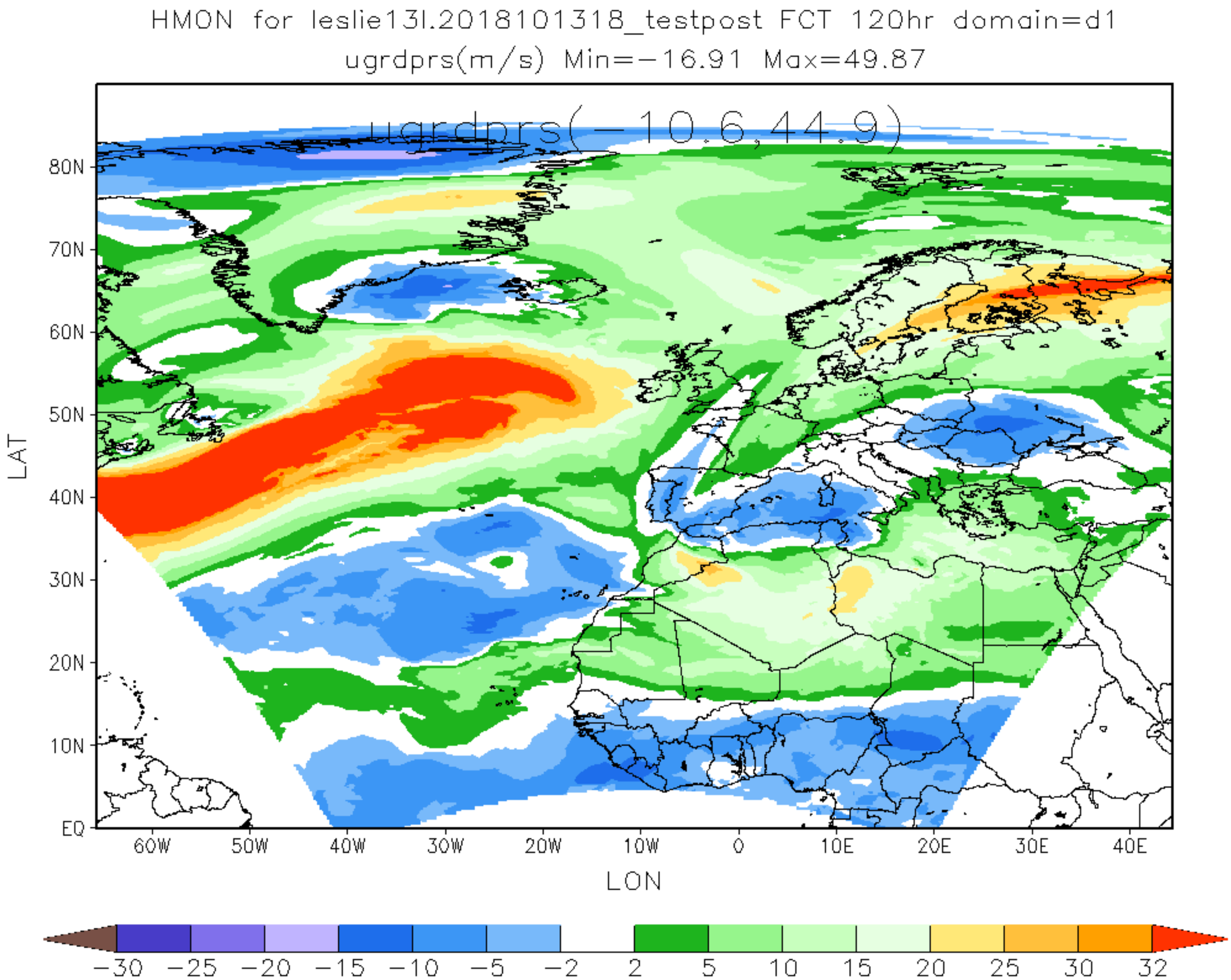
HMON for leslie13l.2018101318_testpost FCT 120hr domain=d1
ugrdprs(m/s) Min=−16.91 Max=49.87
ugrdprs(−10.6,44.9)
80N
70N
60N
50N
40N
30N
20N
10N
EQ
LAT
60W
50W
40W
30W
20W
10W
0
10E
20E
30E
40E
LON
−30
−25
−20
−15
−10
−5
−2
2
5
10
15
20
25
30
32

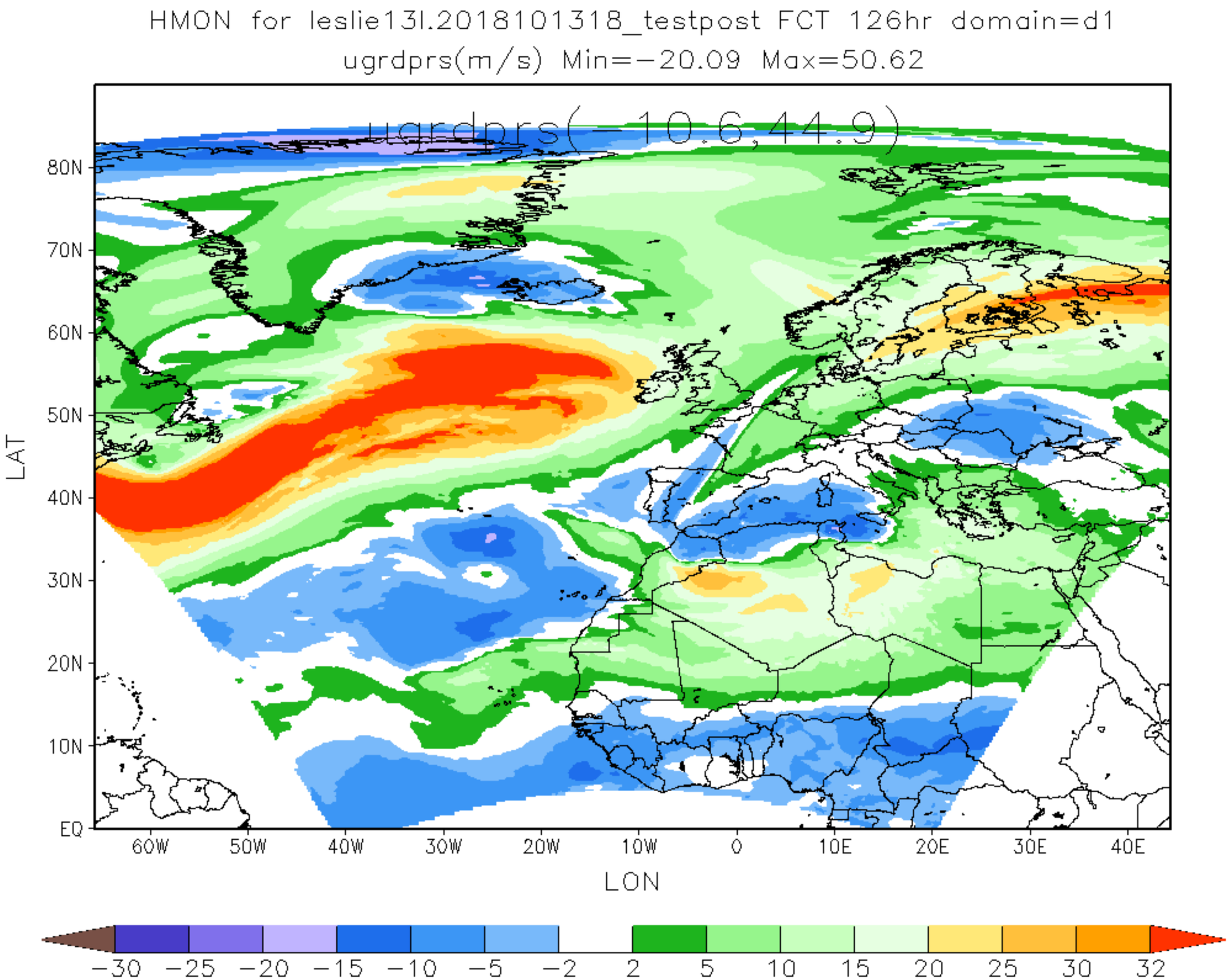
HMON for leslie13l.2018101318_testpost FCT 126hr domain=d1
ugrdprs(m/s) Min=-20.09 Max=50.62
ugrdprs(-10.6,44.9)
80N
70N
60N
50N
40N
30N
20N
10N
EQ
LAT
60W
50W
40W
30W
20W
10W
0
10E
20E
30E
40E
LON
-30
-25
-20
-15
-10
-5
-2
2
5
10
15
20
25
30
32