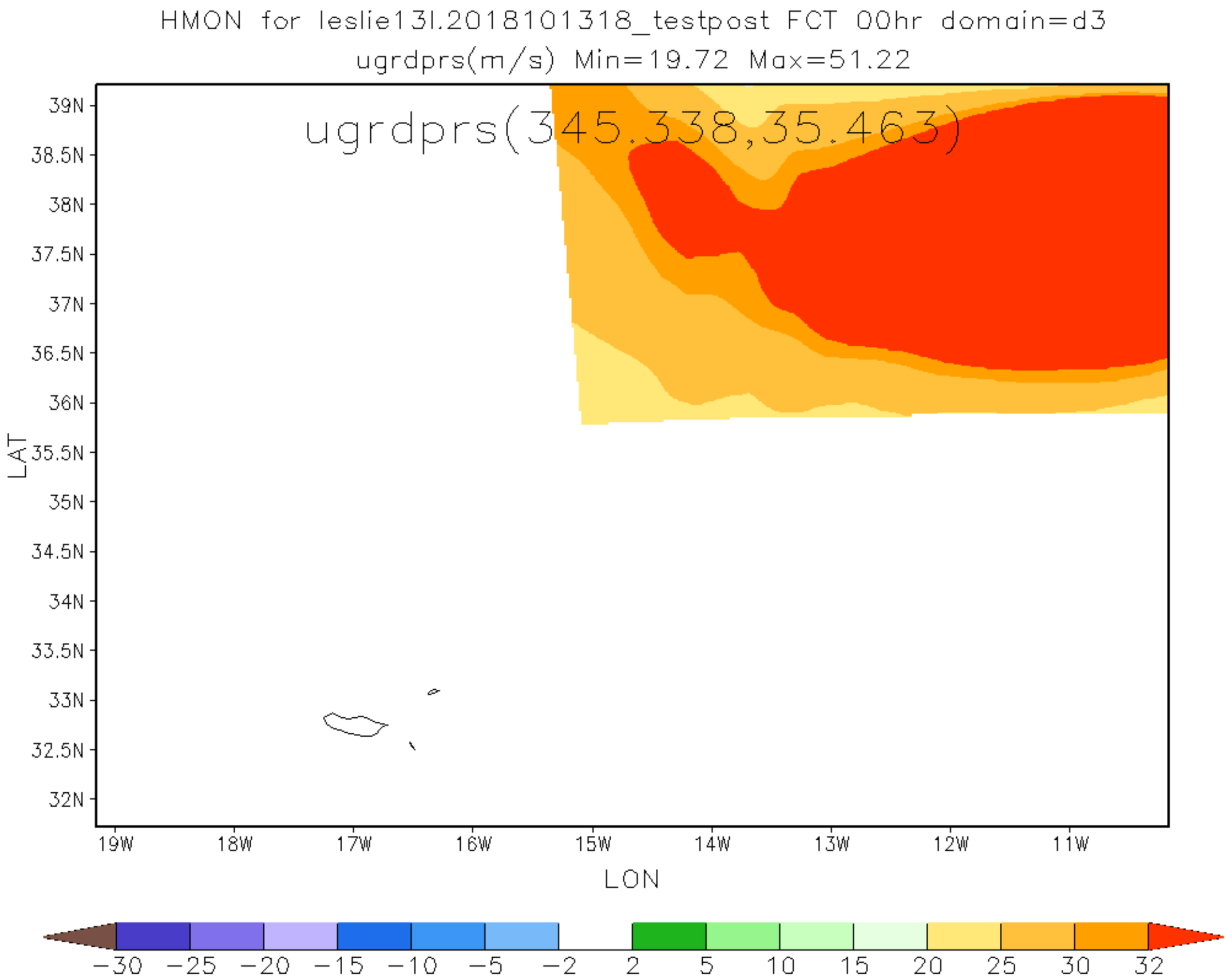
HMON for leslie13l.2018101318_testpost FCT 00hr domain=d3
ugrdprs(m/s) Min=19.72 Max=51.22
ugrdprs(345.338,35.463)
39N
38.5N
38N
37.5N
37N
36.5N
36N
35.5N
35N
34.5N
34N
33.5N
33N
32.5N
32N
LAT
19W
18W
17W
16W
15W
14W
13W
12W
11W
LON
−30 −25 −20 −15 −10 −5 −2 2 5 10 15 20 25 30 32

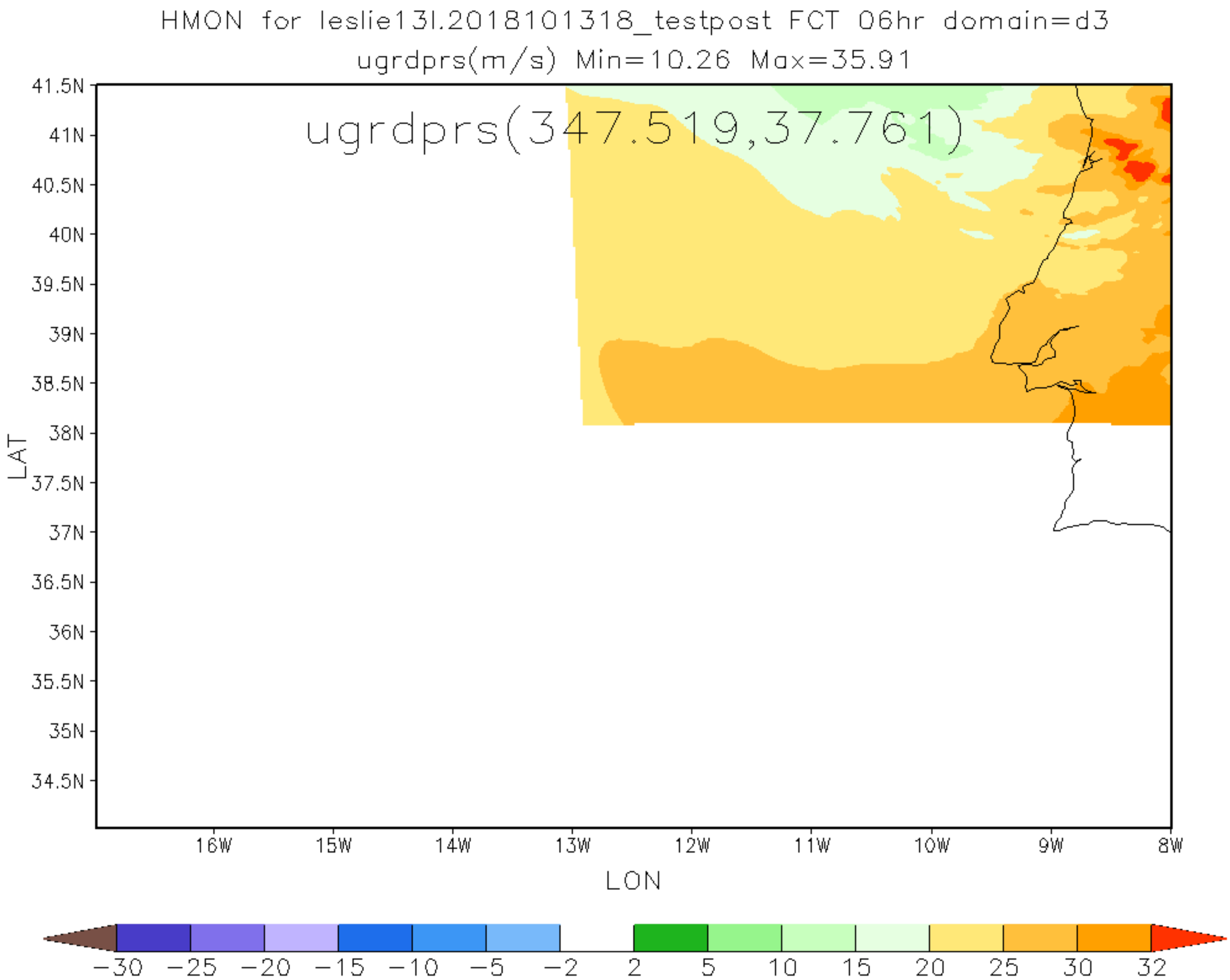
HMON for leslie13l.2018101318_testpost FCT 06hr domain=d3
ugrdprs(m/s) Min=10.26 Max=35.91
ugrdprs(347.519,37.761)
41.5N
41N
40.5N
40N
39.5N
39N
38.5N
38N
37.5N
37N
36.5N
36N
35.5N
35N
34.5N
LAT
16W
15W
14W
13W
12W
11W
10W
9W
8W
LON
−30
−25
−20
−15
−10
−5
−2
2
5
10
15
20
25
30
32

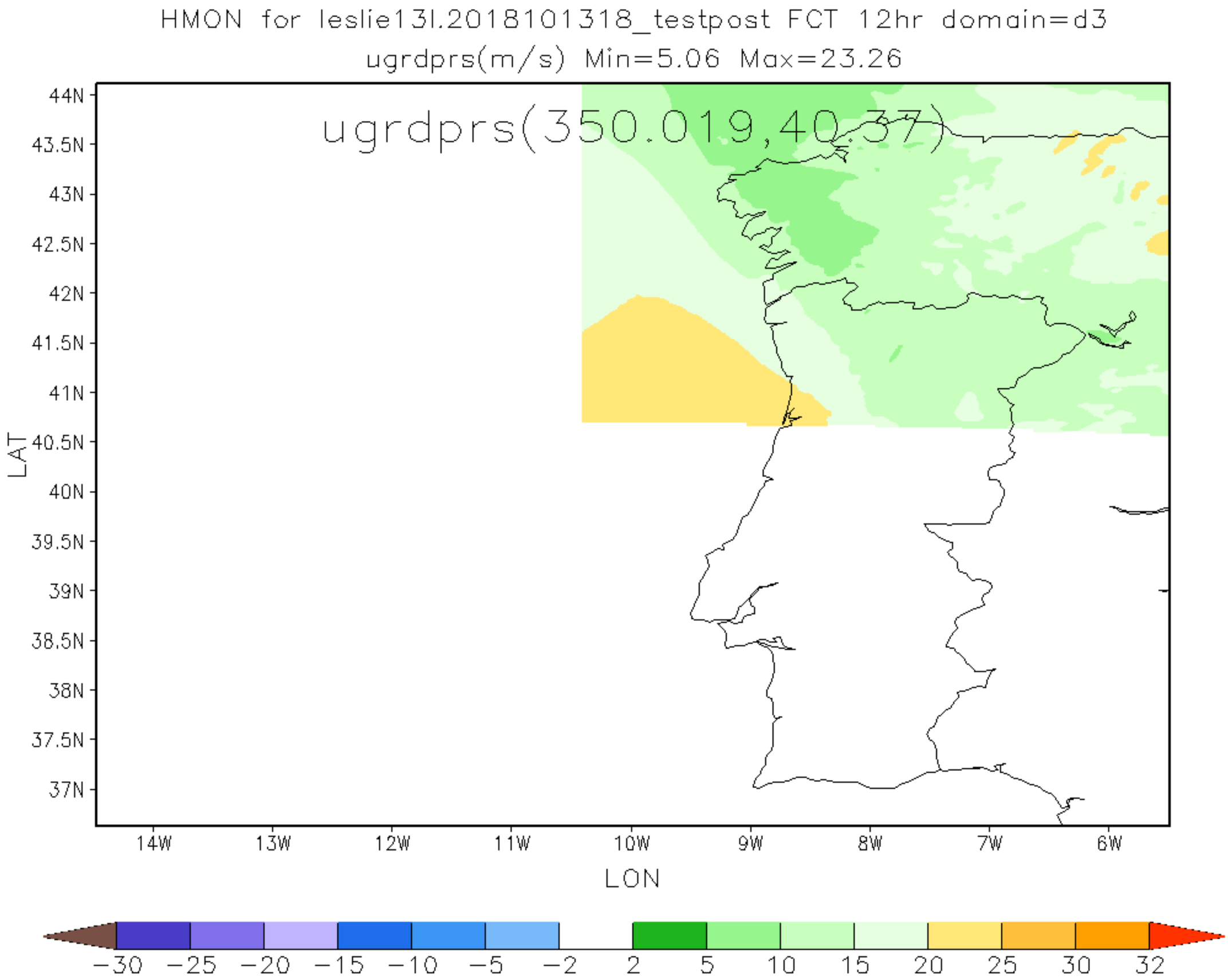
HMON for leslie13l.2018101318_testpost FCT 12hr domain=d3
ugrdprs(m/s) Min=5.06 Max=23.26
ugrdprs(350.019,40.37)
44N
43.5N
43N
42.5N
42N
41.5N
41N
40.5N
40N
39.5N
39N
38.5N
38N
37.5N
37N
LAT
14W
13W
12W
11W
10W
9W
8W
7W
6W
LON
−30
−25
−20
−15
−10
−5
−2
2
5
10
15
20
25
30
32

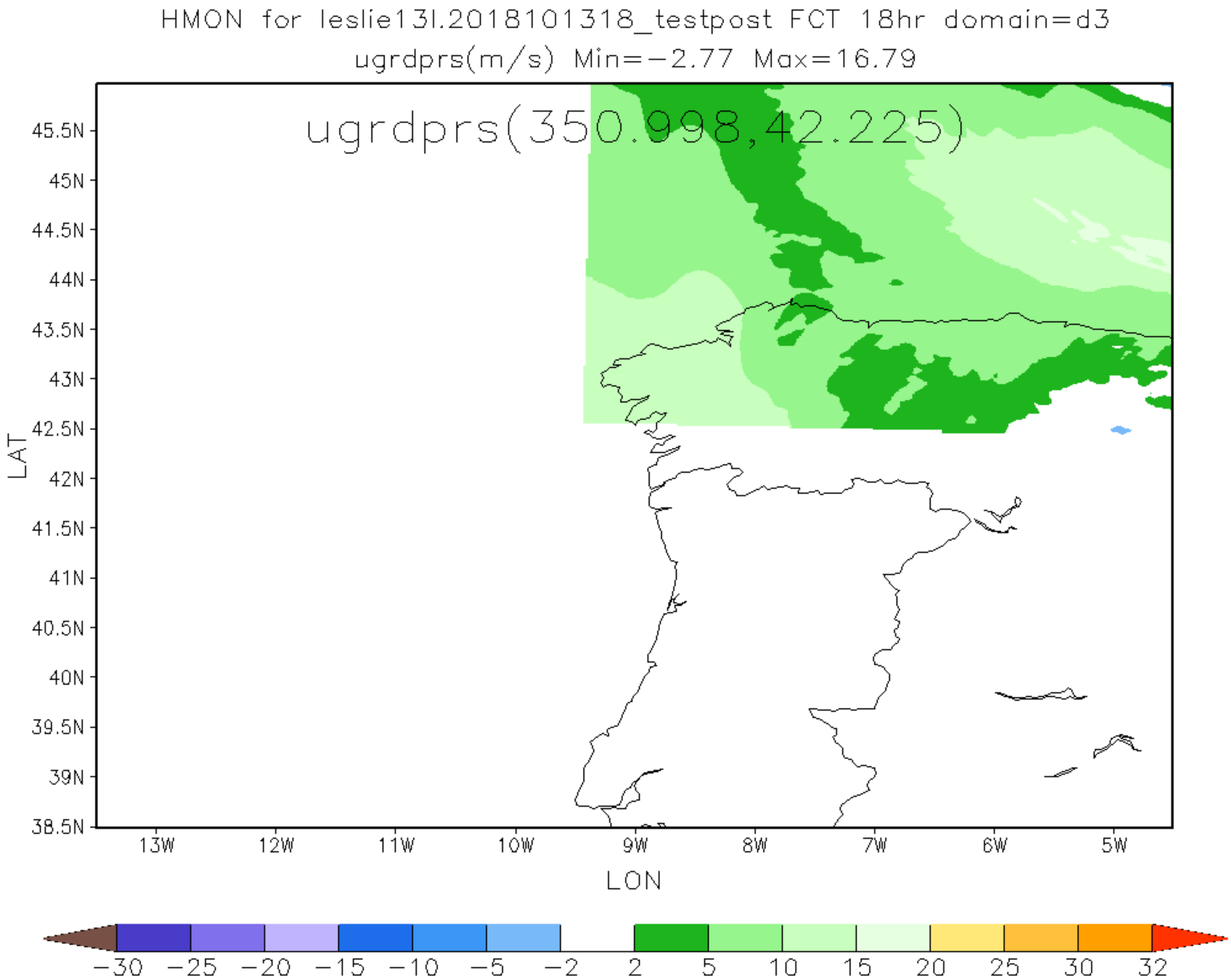
HMON for leslie13l.2018101318_testpost FCT 18hr domain=d3
ugrdprs(m/s) Min=−2.77 Max=16.79
ugrdprs(350.998,42.225)
45.5N
45N
44.5N
44N
43.5N
43N
42.5N
42N
41.5N
41N
40.5N
40N
39.5N
39N
38.5N
LAT
13W
12W
11W
10W
9W
8W
7W
6W
5W
LON
−30 −25 −20 −15 −10 −5 −2 2 5 10 15 20 25 30 32

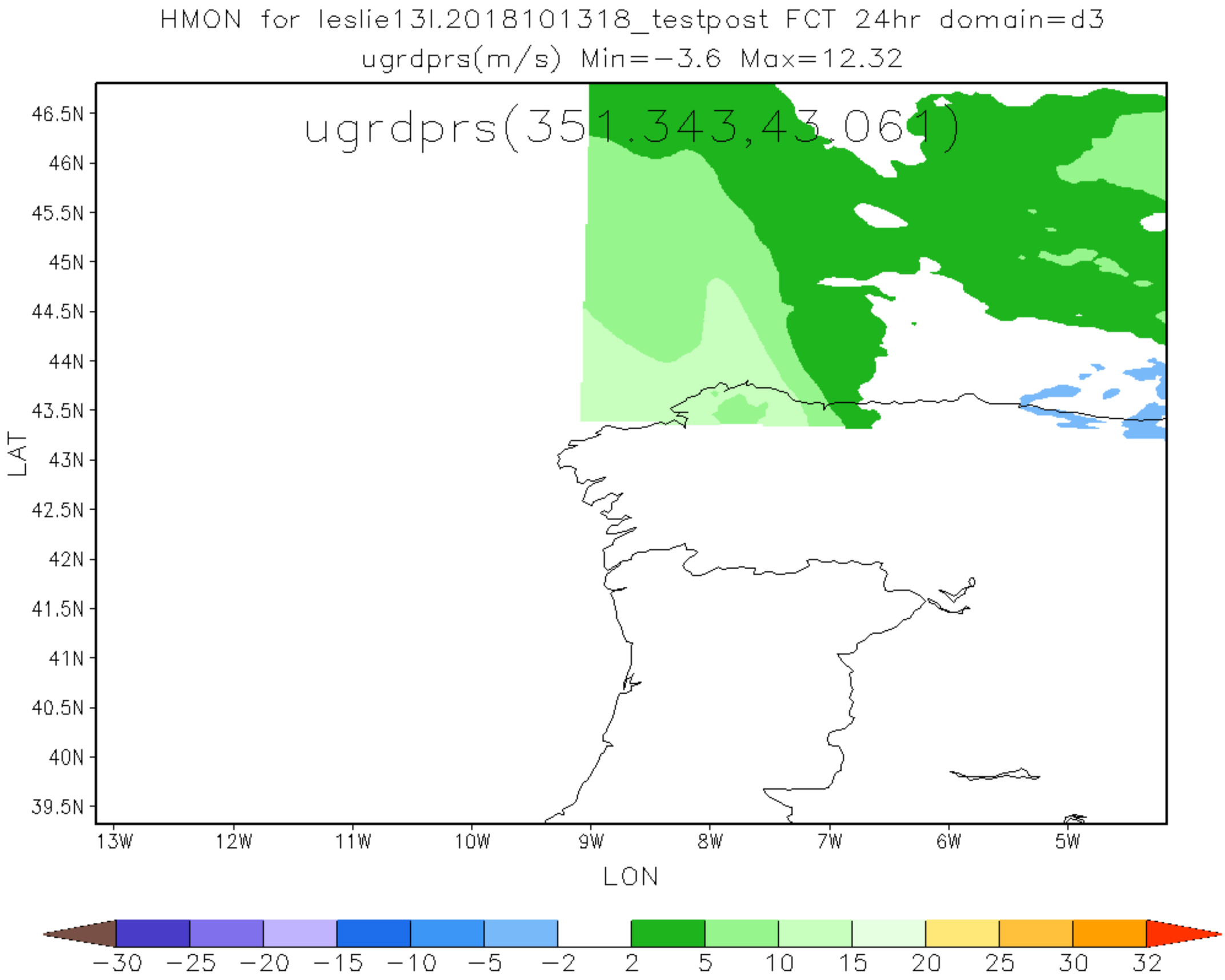
HMON for leslie13l.2018101318_testpost FCT 24hr domain=d3
ugrdprs(m/s) Min=-3.6 Max=12.32
ugrdprs(351.343,43.061)
46.5N
46N
45.5N
45N
44.5N
44N
43.5N
43N
42.5N
42N
41.5N
41N
40.5N
40N
39.5N
LAT
13W
12W
11W
10W
9W
8W
7W
6W
5W
LON
-30
-25
-20
-15
-10
-5
-2
2
5
10
15
20
25
30
32

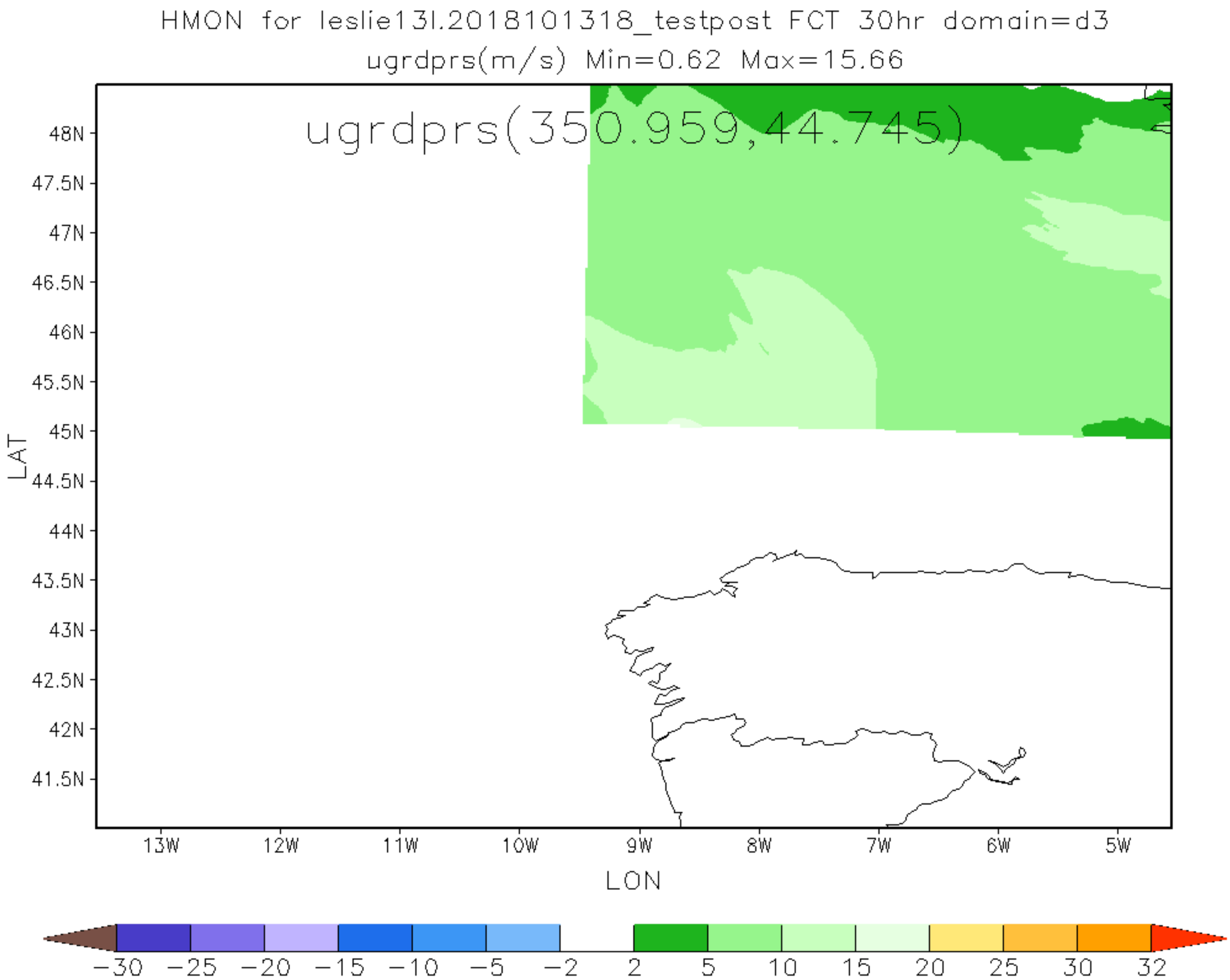
HMON for leslie13l.2018101318_testpost FCT 30hr domain=d3
ugrdprs(m/s) Min=0.62 Max=15.66
ugrdprs(350.959,44.745)
48N
47.5N
47N
46.5N
46N
45.5N
45N
44.5N
44N
43.5N
43N
42.5N
42N
41.5N
LAT
13W
12W
11W
10W
9W
8W
7W
6W
5W
LON
−30
−25
−20
−15
−10
−5
−2
2
5
10
15
20
25
30
32

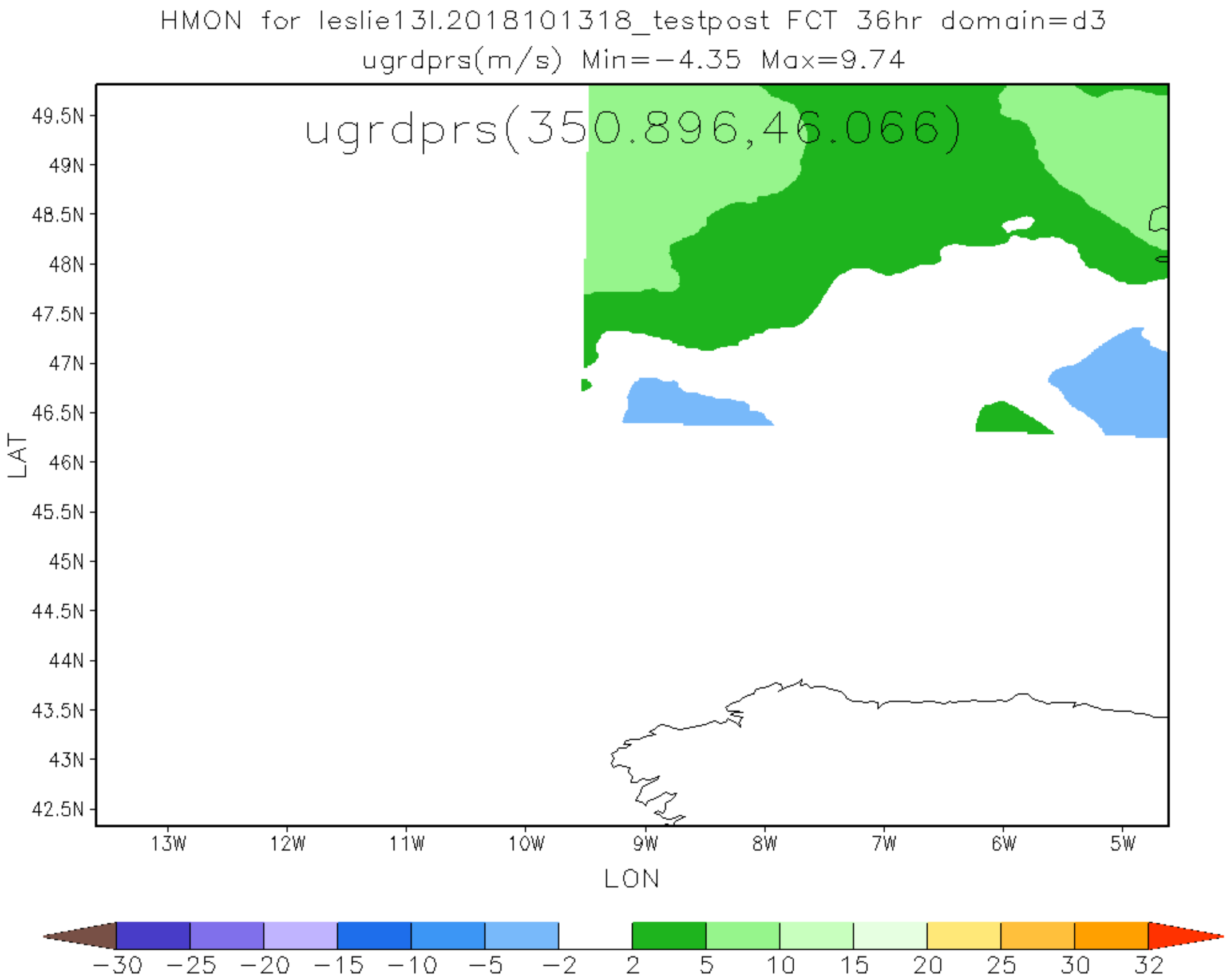
HMON for leslie13l.2018101318_testpost FCT 36hr domain=d3
ugrdprs(m/s) Min=-4.35 Max=9.74
ugrdprs(350.896,46.066)
49.5N
49N
48.5N
48N
47.5N
47N
46.5N
46N
45.5N
45N
44.5N
44N
43.5N
43N
42.5N
LAT
13W
12W
11W
10W
9W
8W
7W
6W
5W
LON
-30
-25
-20
-15
-10
-5
-2
2
5
10
15
20
25
30
32

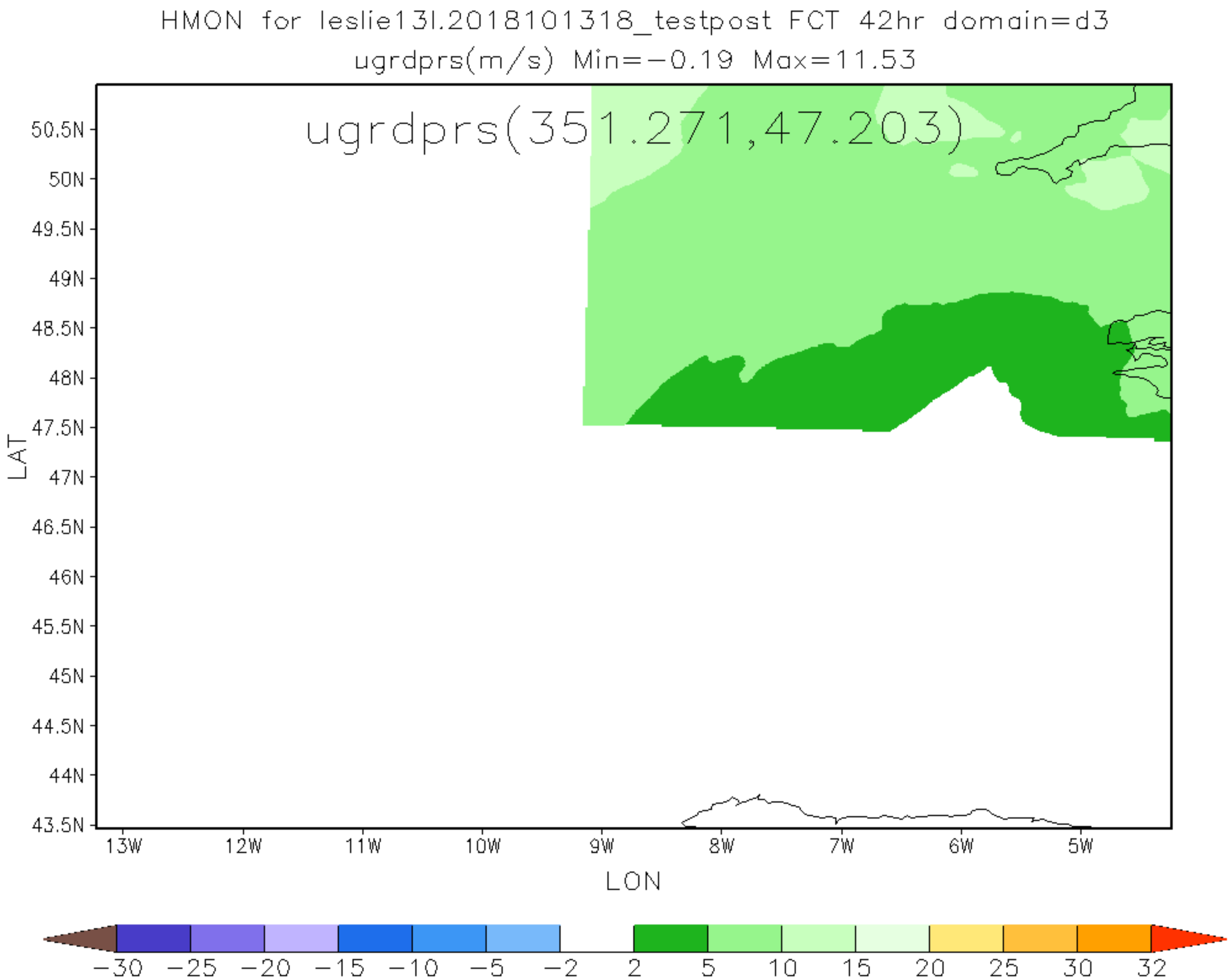
HMON for leslie13l.2018101318_testpost FCT 42hr domain=d3
ugrdprs(m/s) Min=−0.19 Max=11.53
ugrdprs(351.271,47.203)
50.5N
50N
49.5N
49N
48.5N
48N
47.5N
47N
46.5N
46N
45.5N
45N
44.5N
44N
43.5N
LAT
13W
12W
11W
10W
9W
8W
7W
6W
5W
LON
−30
−25
−20
−15
−10
−5
−2
2
5
10
15
20
25
30
32

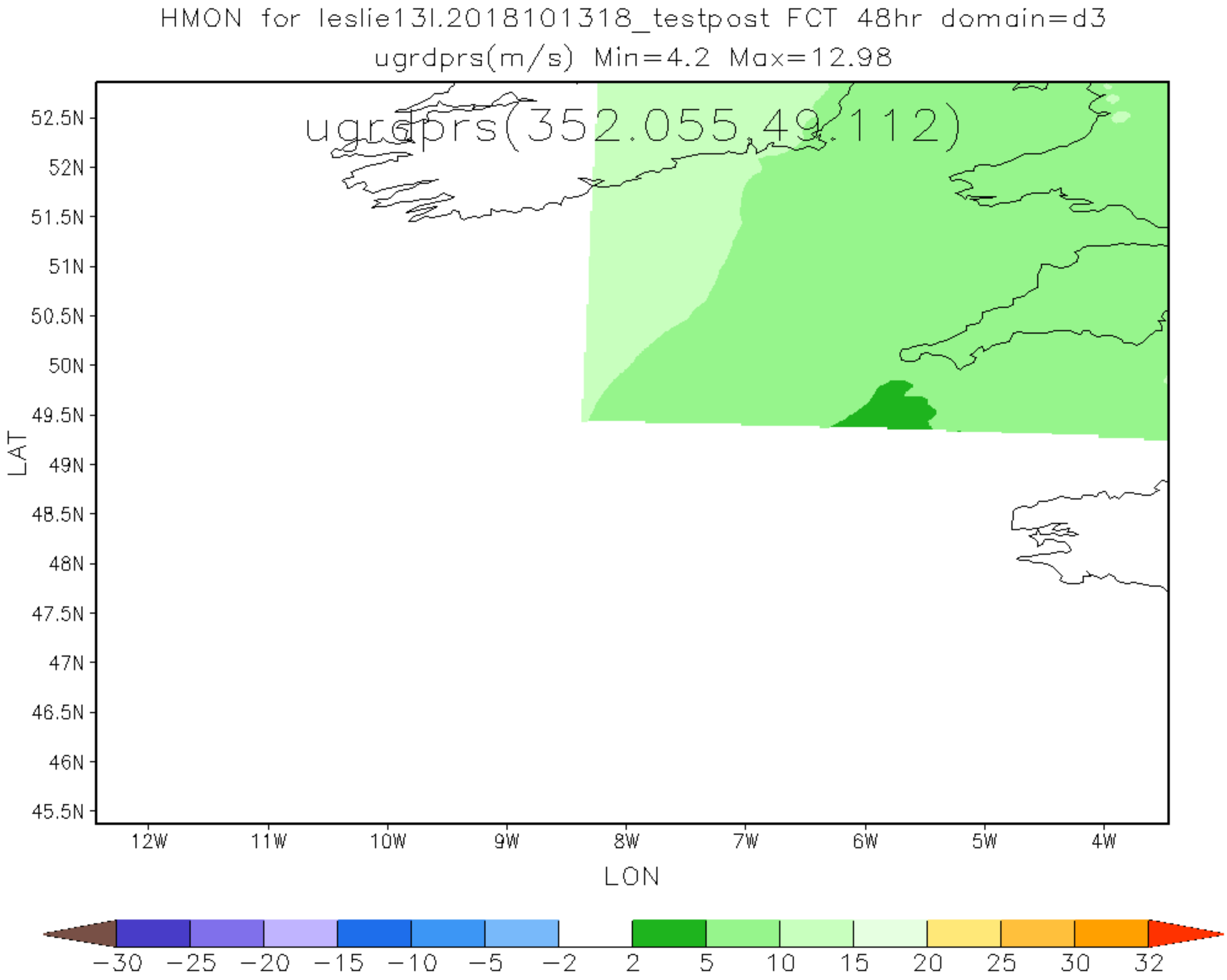
HMON for leslie13l.2018101318_testpost FCT 48hr domain=d3
ugrdprs(m/s) Min=4.2 Max=12.98
ugrdprs(352.055,49.112)
52.5N
52N
51.5N
51N
50.5N
50N
49.5N
49N
48.5N
48N
47.5N
47N
46.5N
46N
45.5N
LAT
12W
11W
10W
9W
8W
7W
6W
5W
4W
LON
−30
−25
−20
−15
−10
−5
−2
2
5
10
15
20
25
30
32

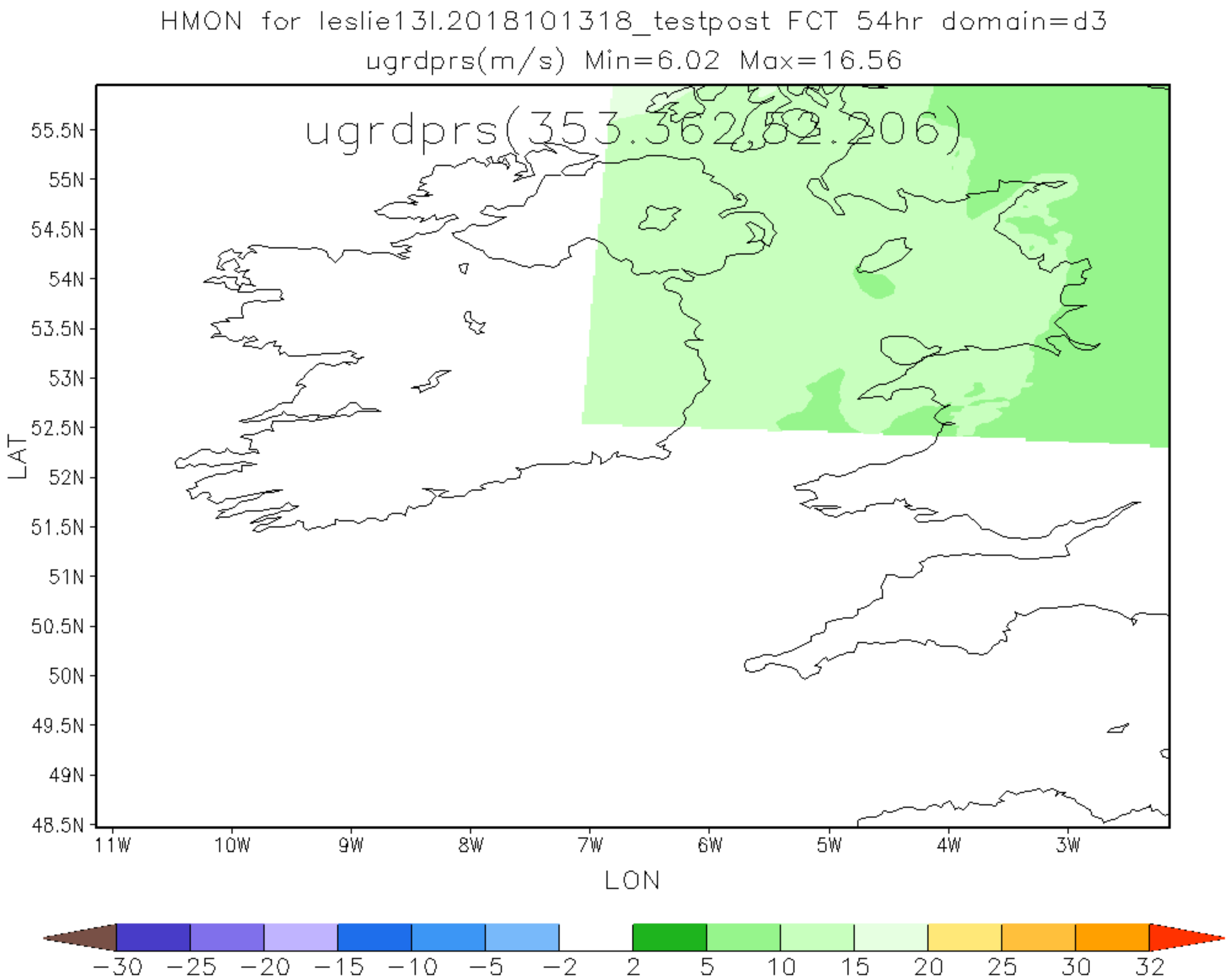
HMON for leslie13l.2018101318_testpost FCT 54hr domain=d3
ugrdprs(m/s) Min=6.02 Max=16.56
ugrdprs(353:362,52:206)
55.5N
55N
54.5N
54N
53.5N
53N
52.5N
52N
51.5N
51N
50.5N
50N
49.5N
49N
48.5N
LAT
11W
10W
9W
8W
7W
6W
5W
4W
3W
LON
−30
−25
−20
−15
−10
−5
−2
2
5
10
15
20
25
30
32

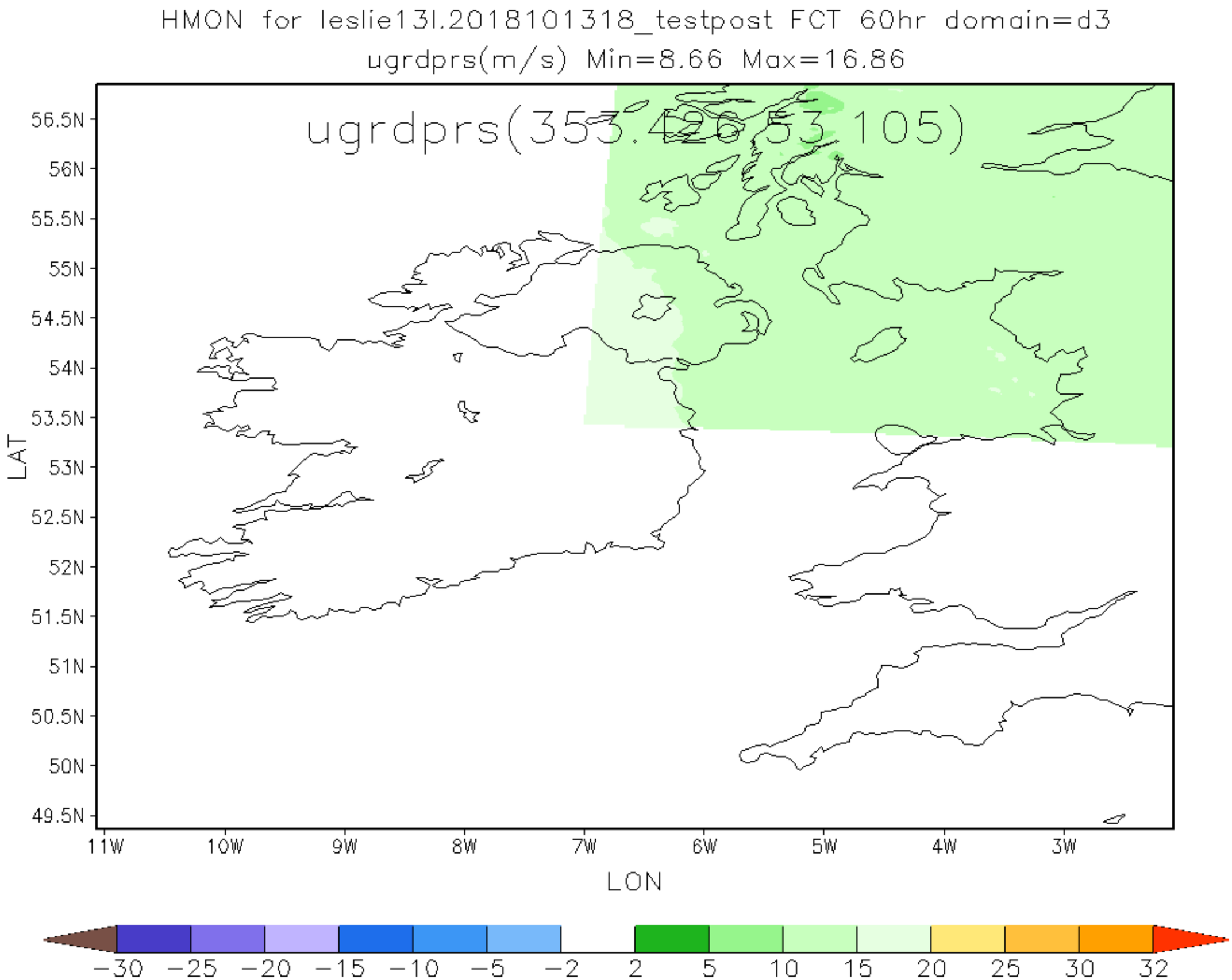
HMON for leslie13l.2018101318_testpost FCT 60hr domain=d3
ugrdprs(m/s) Min=8.66 Max=16.86
ugrdprs(353:426,53:105)
56.5N
56N
55.5N
55N
54.5N
54N
53.5N
53N
52.5N
52N
51.5N
51N
50.5N
50N
49.5N
LAT
11W
10W
9W
8W
7W
6W
5W
4W
3W
LON
−30
−25
−20
−15
−10
−5
−2
2
5
10
15
20
25
30
32

HMON for leslie13l.2018101318_testpost FCT 66hr domain=d3
ugrdprs(m/s) Min=9.66 Max=19.13

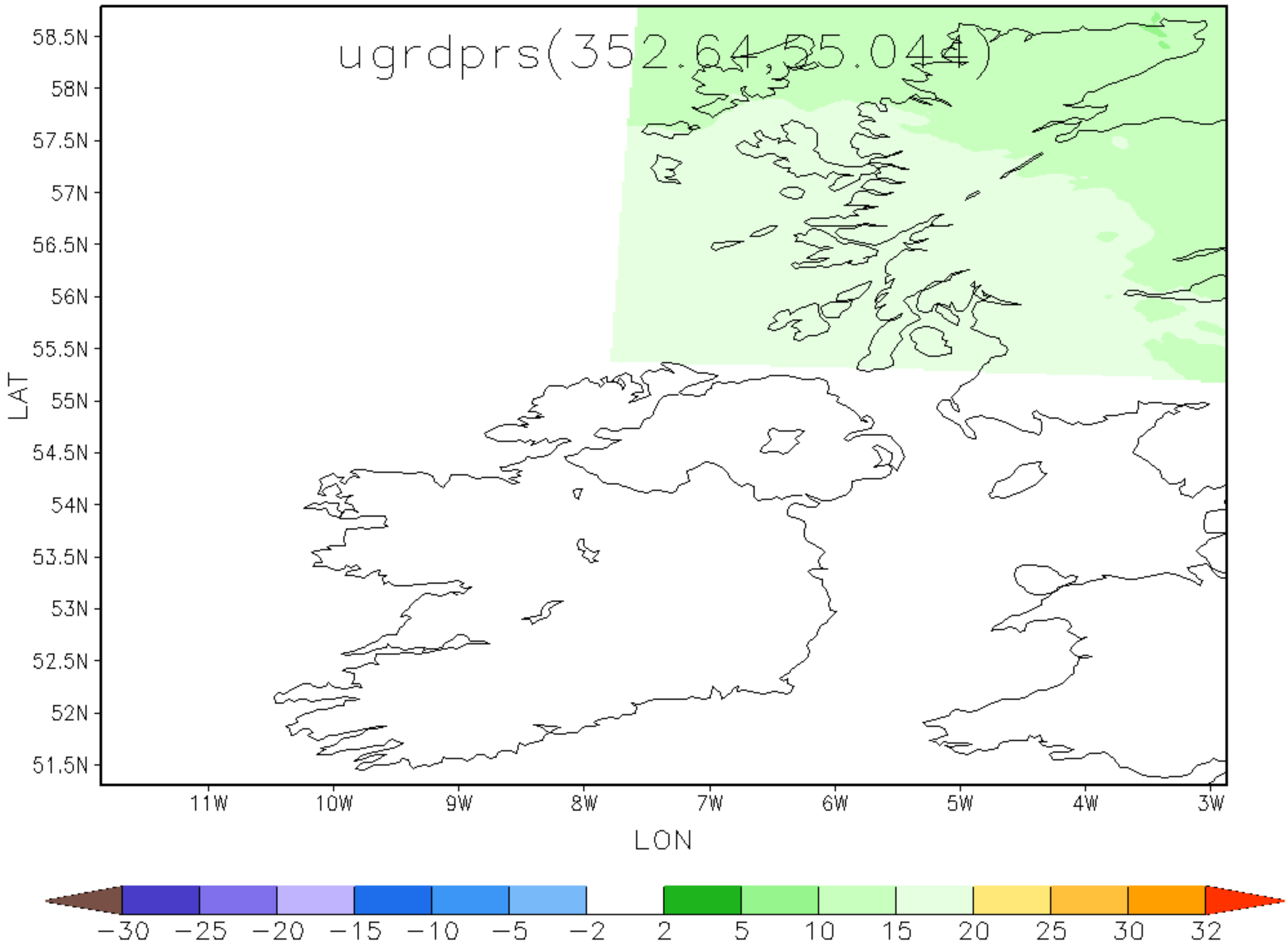

HMON for leslie13l.2018101318_testpost FCT 72hr domain=d3
ugrdprs(m/s) Min=4.34 Max=18.99

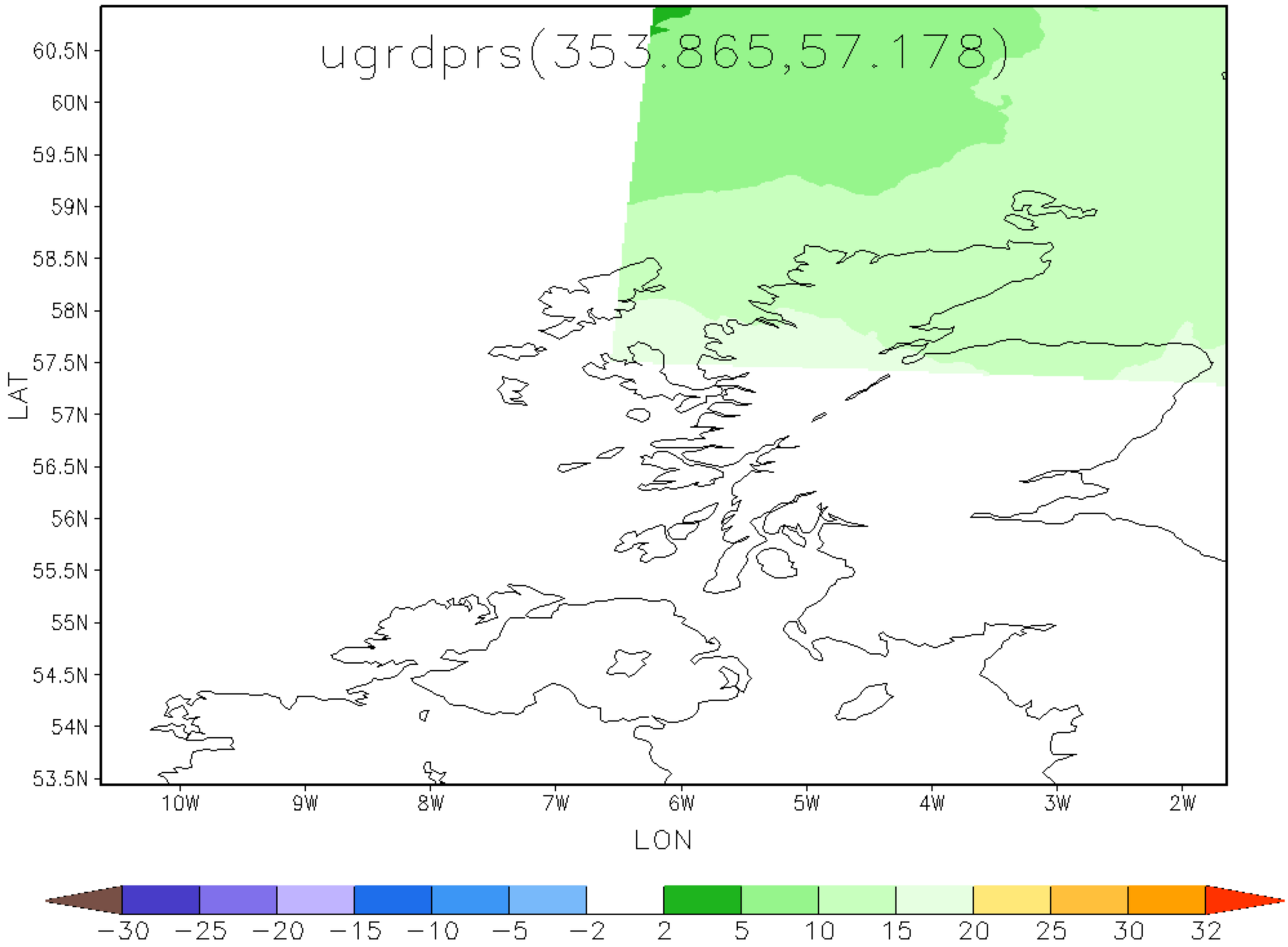

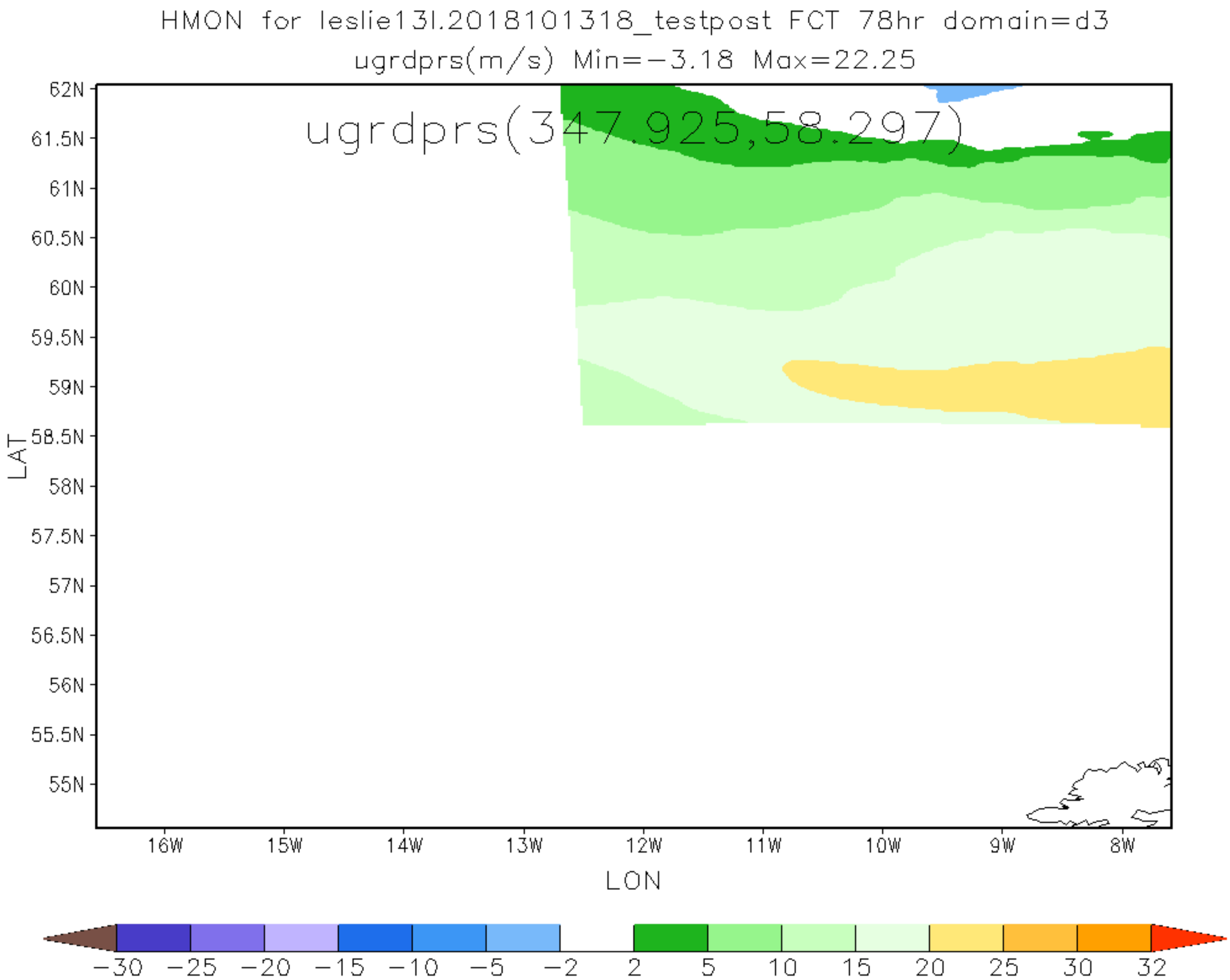
HMON for leslie13l.2018101318_testpost FCT 78hr domain=d3
ugrdprs(m/s) Min=-3.18 Max=22.25
ugrdprs(347.925,58.297)
62N
61.5N
61N
60.5N
60N
59.5N
59N
58.5N
58N
57.5N
57N
56.5N
56N
55.5N
55N
LAT
16W
15W
14W
13W
12W
11W
10W
9W
8W
LON
-30
-25
-20
-15
-10
-5
-2
2
5
10
15
20
25
30
32

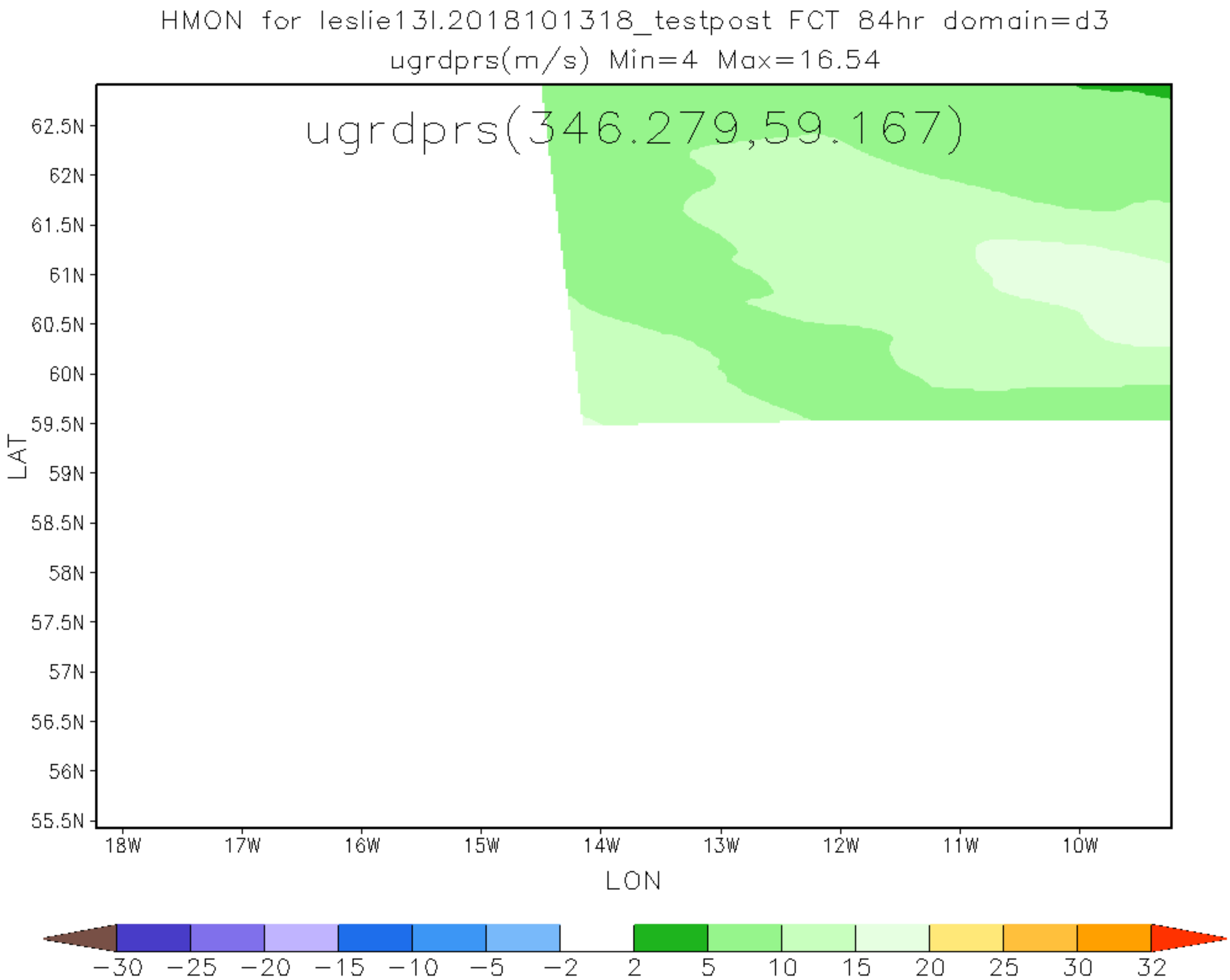
HMON for leslie13l.2018101318_testpost FCT 84hr domain=d3
ugrdprs(m/s) Min=4 Max=16.54
ugrdprs(346.279,59.167)
62.5N
62N
61.5N
61N
60.5N
60N
59.5N
59N
58.5N
58N
57.5N
57N
56.5N
56N
55.5N
LAT
18W
17W
16W
15W
14W
13W
12W
11W
10W
LON
−30
−25
−20
−15
−10
−5
−2
2
5
10
15
20
25
30
32

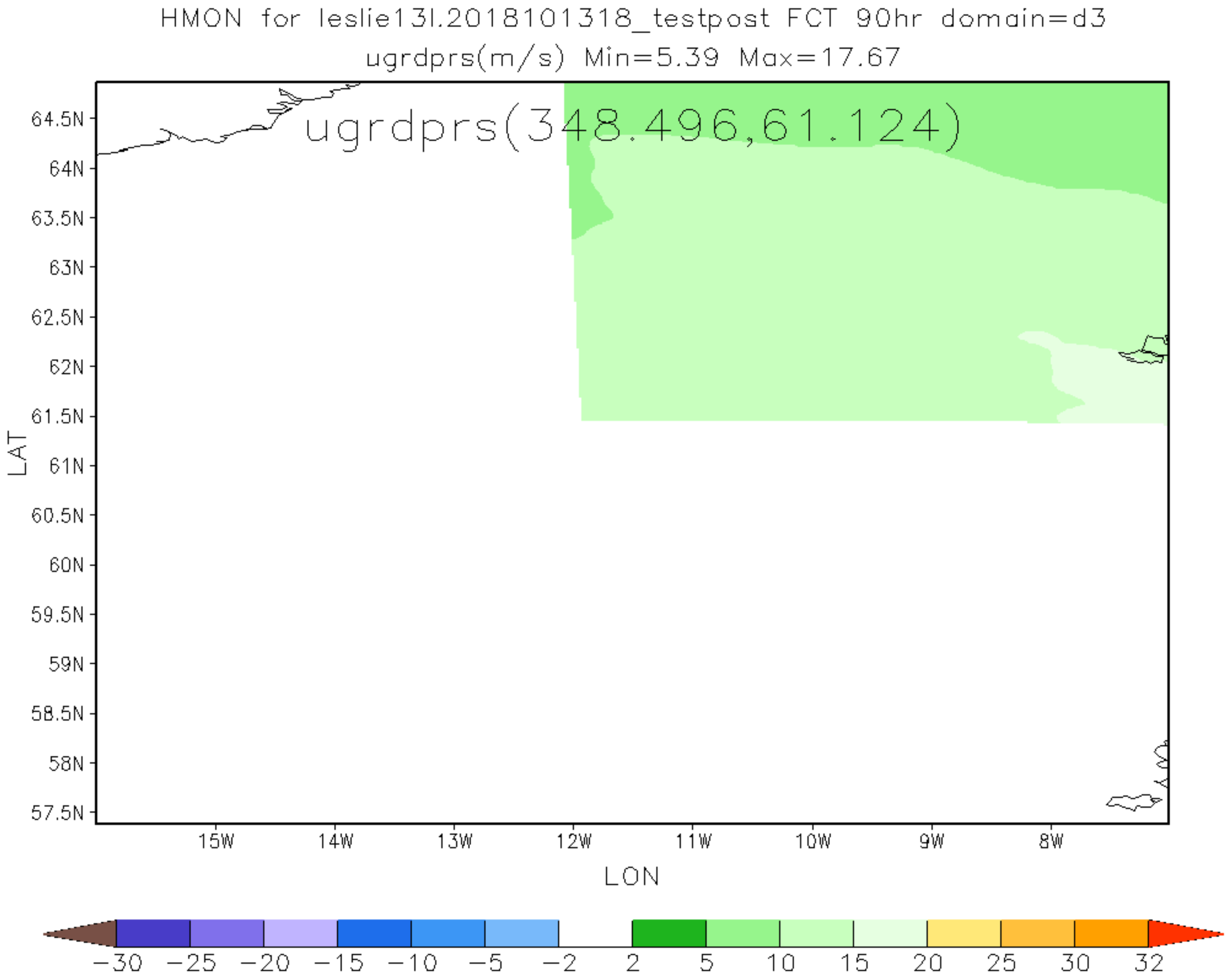
HMON for leslie13l.2018101318_testpost FCT 90hr domain=d3
ugrdprs(m/s) Min=5.39 Max=17.67
ugrdprs(348.496,61.124)
64.5N
64N
63.5N
63N
62.5N
62N
61.5N
61N
60.5N
60N
59.5N
59N
58.5N
58N
57.5N
LAT
15W
14W
13W
12W
11W
10W
9W
8W
LON
−30
−25
−20
−15
−10
−5
−2
2
5
10
15
20
25
30
32

HMON for leslie13l.2018101318_testpost FCT 96hr domain=d3
ugrdprs(m/s) Min=5.38 Max=15.65

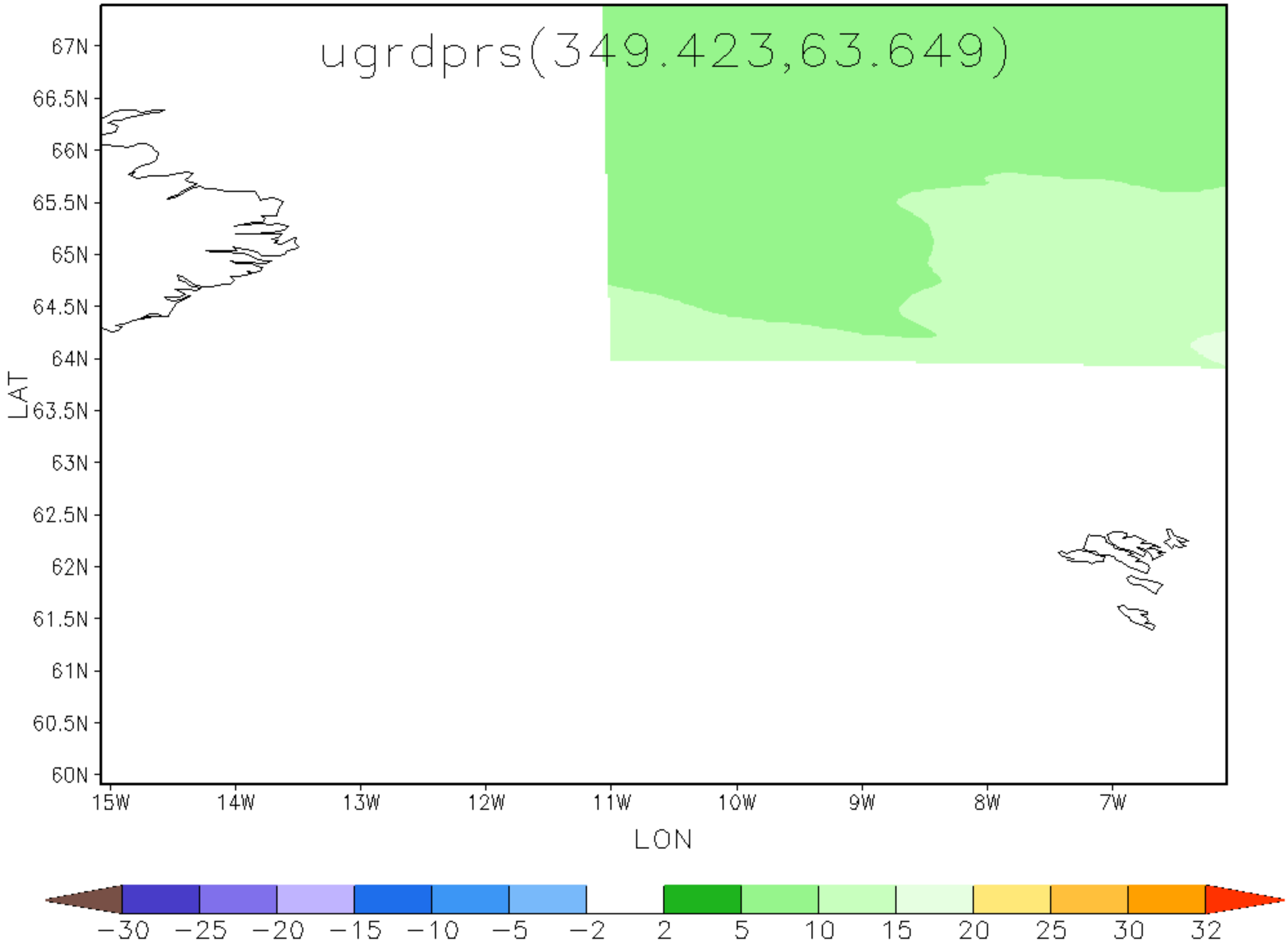

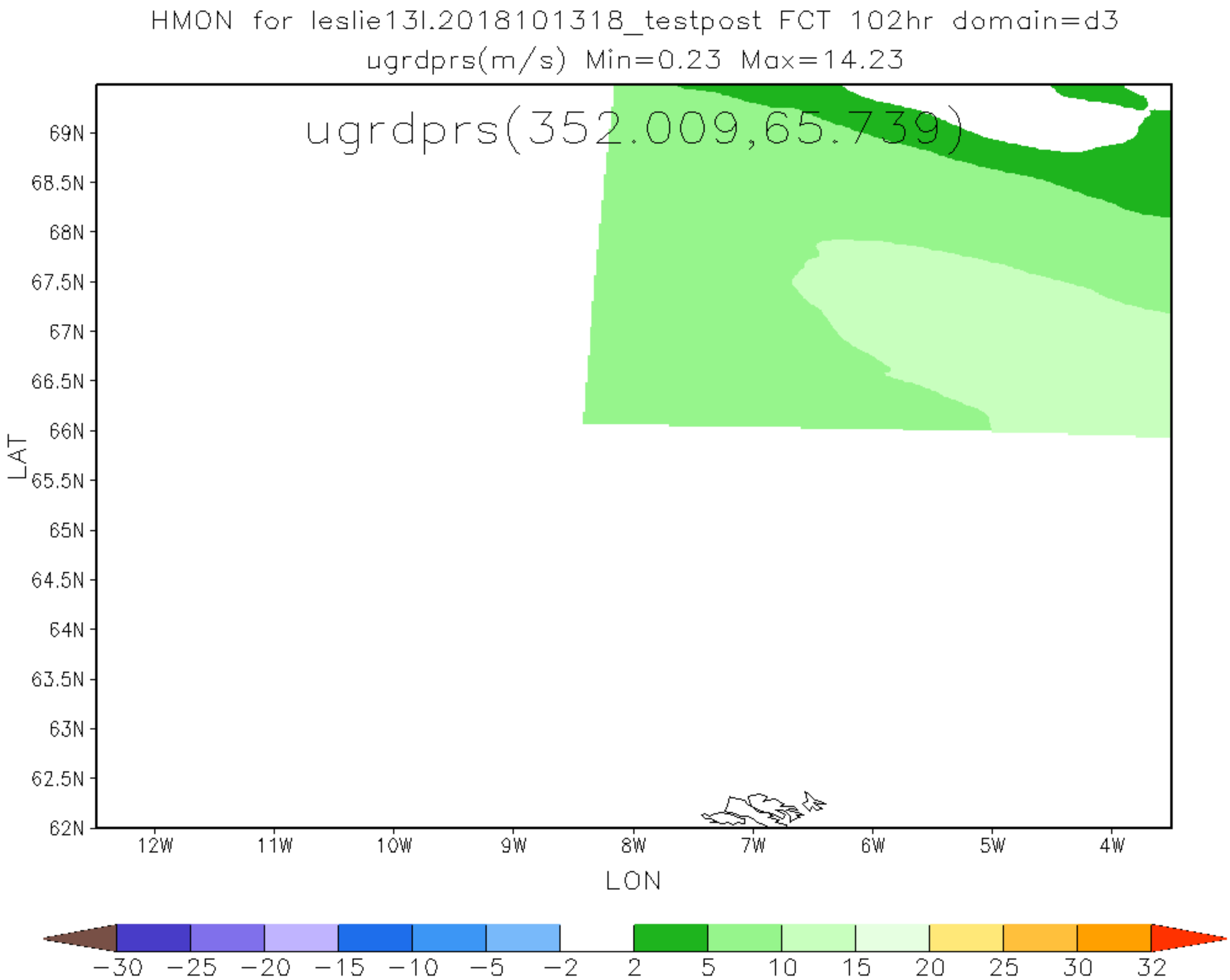
HMON for leslie13l.2018101318_testpost FCT 102hr domain=d3
ugrdprs(m/s) Min=0.23 Max=14.23
ugrdprs(352.009,65.739)
69N
68.5N
68N
67.5N
67N
66.5N
66N
65.5N
65N
64.5N
64N
63.5N
63N
62.5N
62N
LAT
12W
11W
10W
9W
8W
7W
6W
5W
4W
LON
−30 −25 −20 −15 −10 −5 −2 2 5 10 15 20 25 30 32

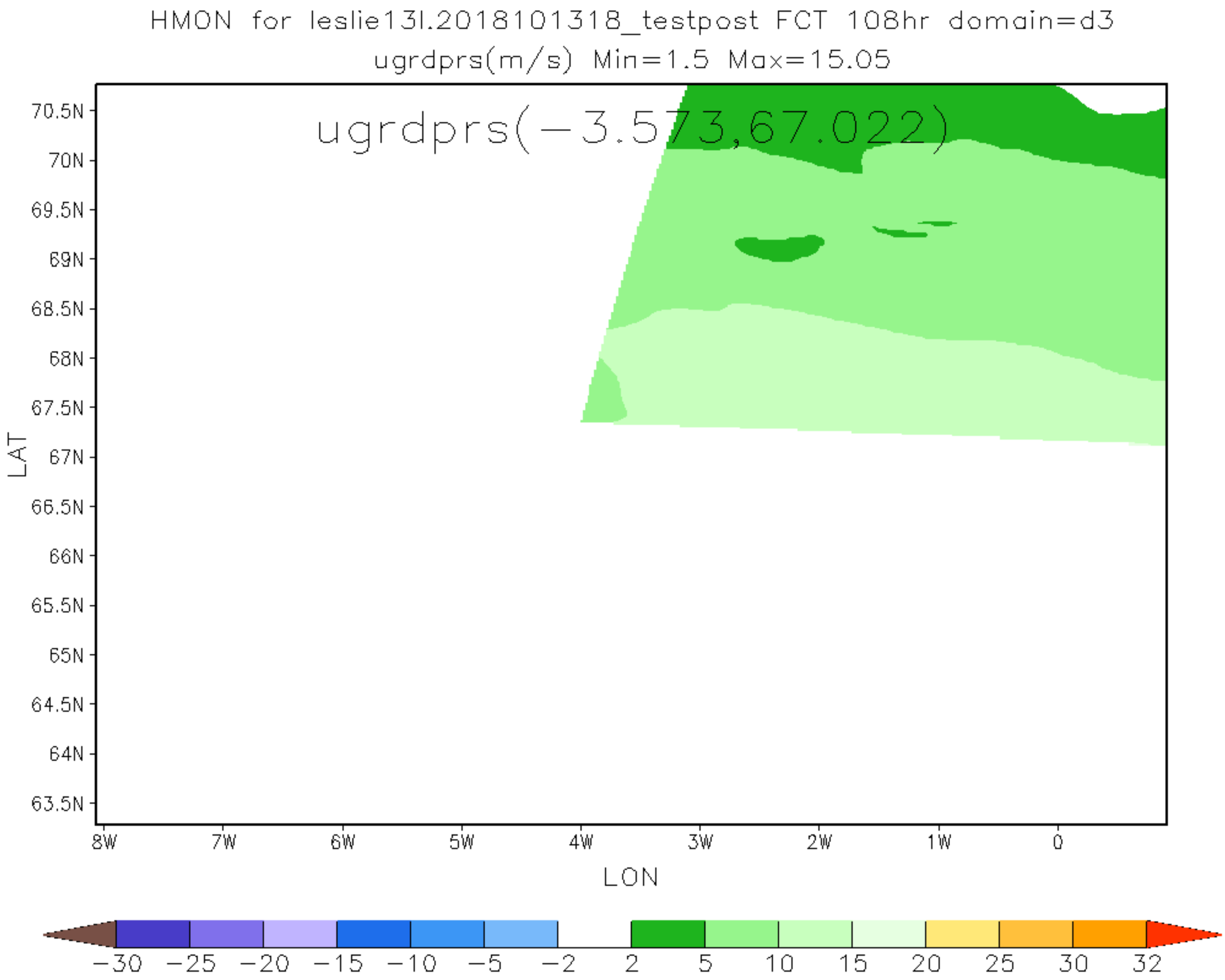
HMON for leslie13l.2018101318_testpost FCT 108hr domain=d3
ugrdprs(m/s) Min=1.5 Max=15.05
ugrdprs(-3.573,67.022)
70.5N
70N
69.5N
69N
68.5N
68N
67.5N
67N
66.5N
66N
65.5N
65N
64.5N
64N
63.5N
LAT
8W
7W
6W
5W
4W
3W
2W
1W
0
LON
-30
-25
-20
-15
-10
-5
-2
2
5
10
15
20
25
30
32

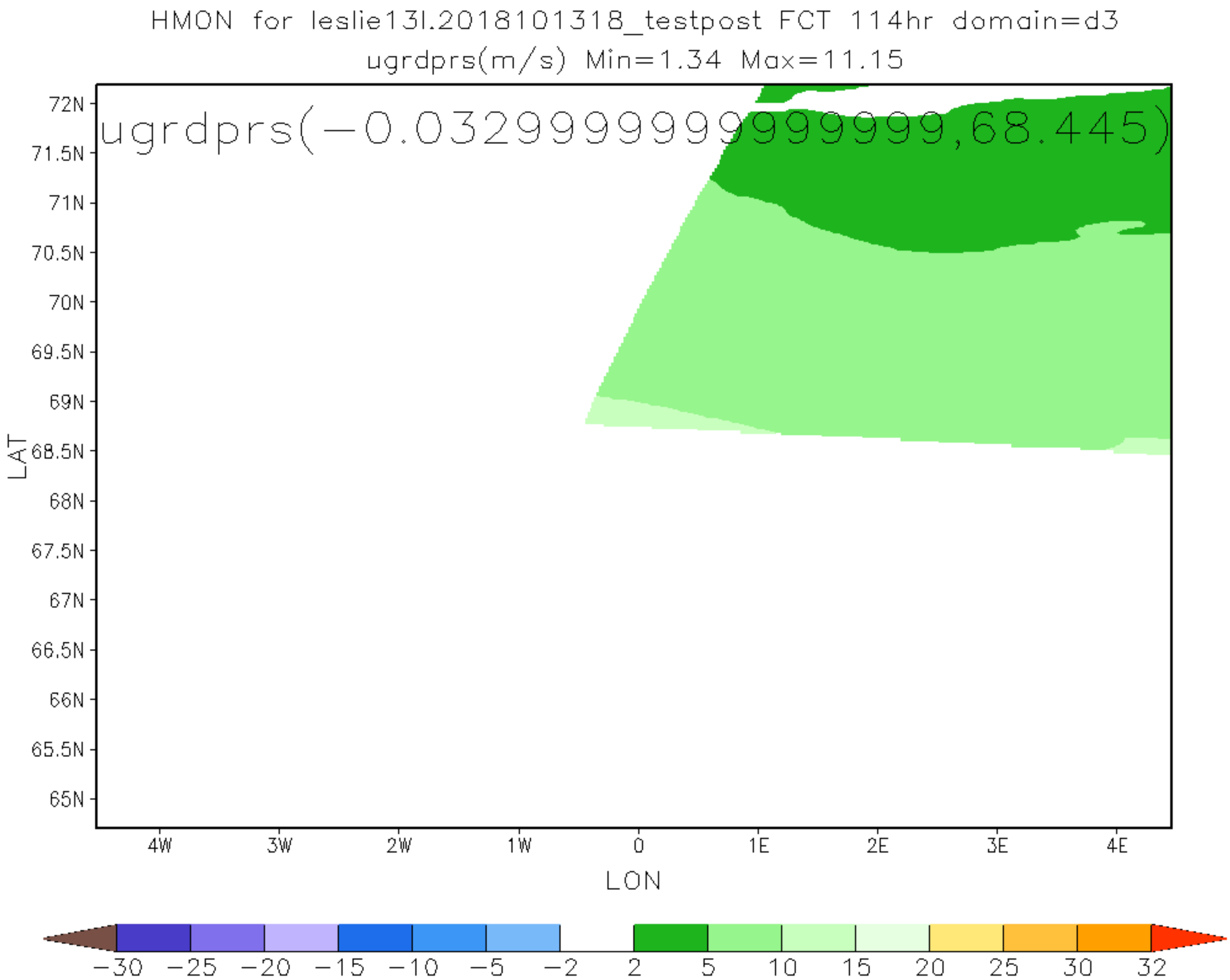
HMON for leslie13l.2018101318_testpost FCT 114hr domain=d3
ugrdprs(m/s) Min=1.34 Max=11.15
ugrdprs(-0.032999999999999999,68.445)
72N
71.5N
71N
70.5N
70N
69.5N
69N
68.5N
68N
67.5N
67N
66.5N
66N
65.5N
65N
LAT
4W
3W
2W
1W
0
1E
2E
3E
4E
LON
-30
-25
-20
-15
-10
-5
-2
2
5
10
15
20
25
30
32

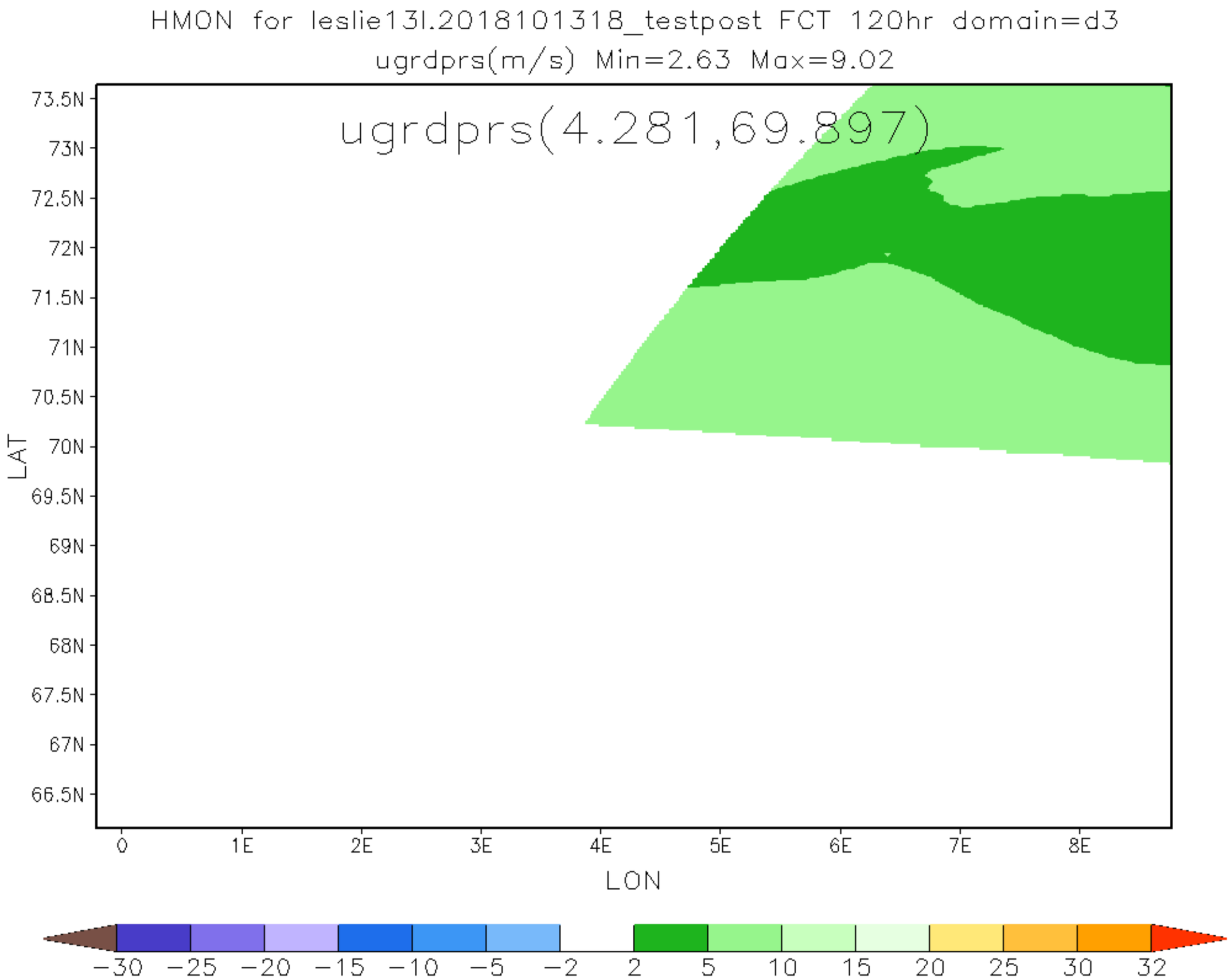
HMON for leslie13l.2018101318_testpost FCT 120hr domain=d3
ugrdprs(m/s) Min=2.63 Max=9.02
ugrdprs(4.281,69.897)
73.5N
73N
72.5N
72N
71.5N
71N
70.5N
70N
69.5N
69N
68.5N
68N
67.5N
67N
66.5N
LAT
0
1E
2E
3E
4E
5E
6E
7E
8E
LON
−30
−25
−20
−15
−10
−5
−2
2
5
10
15
20
25
30
32

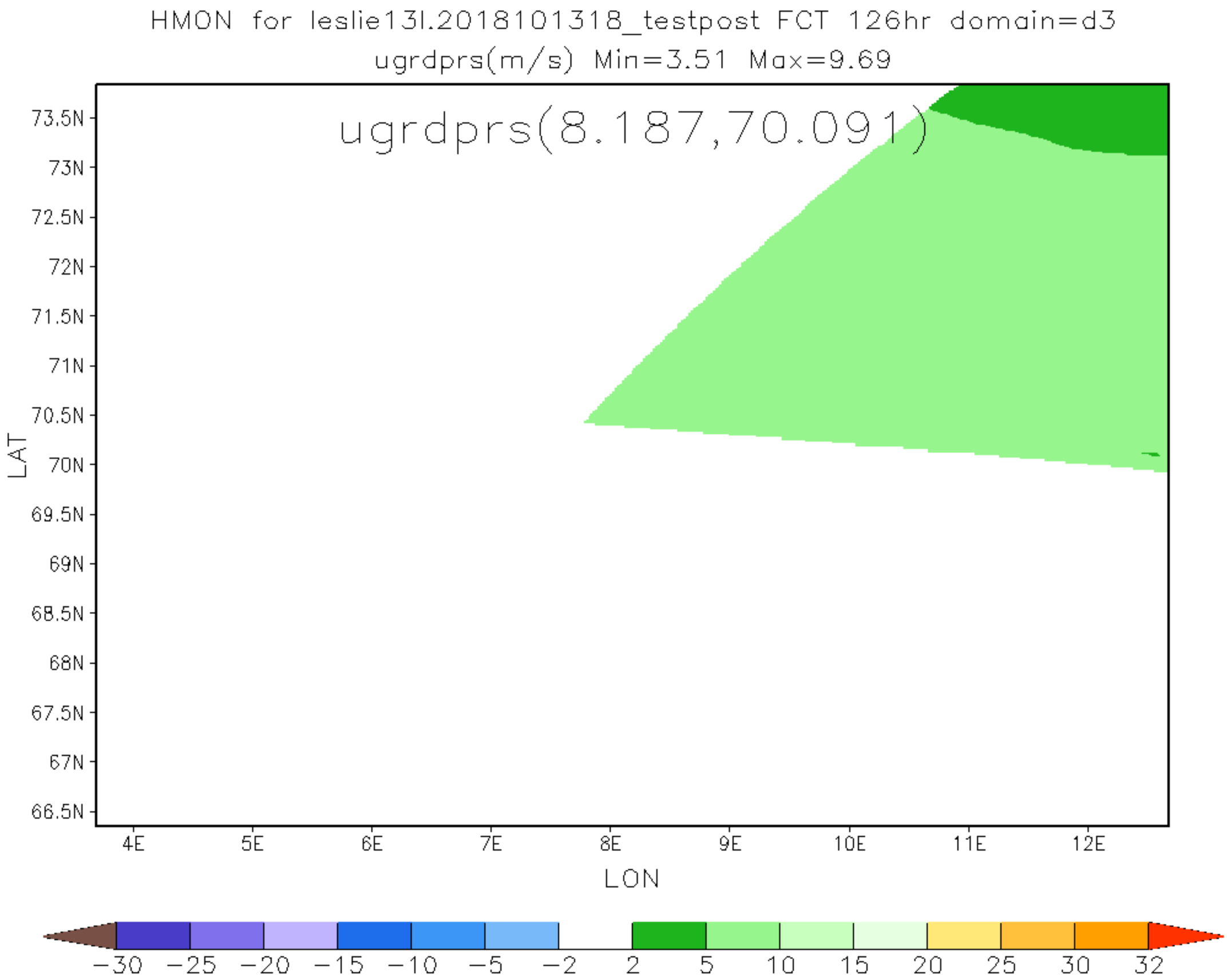
HMON for leslie13l.2018101318_testpost FCT 126hr domain=d3
ugrdprs(m/s) Min=3.51 Max=9.69
ugrdprs(8.187,70.091)
73.5N
73N
72.5N
72N
71.5N
71N
70.5N
70N
69.5N
69N
68.5N
68N
67.5N
67N
66.5N
LAT
4E
5E
6E
7E
8E
9E
10E
11E
12E
LON
−30
−25
−20
−15
−10
−5
−2
2
5
10
15
20
25
30
32