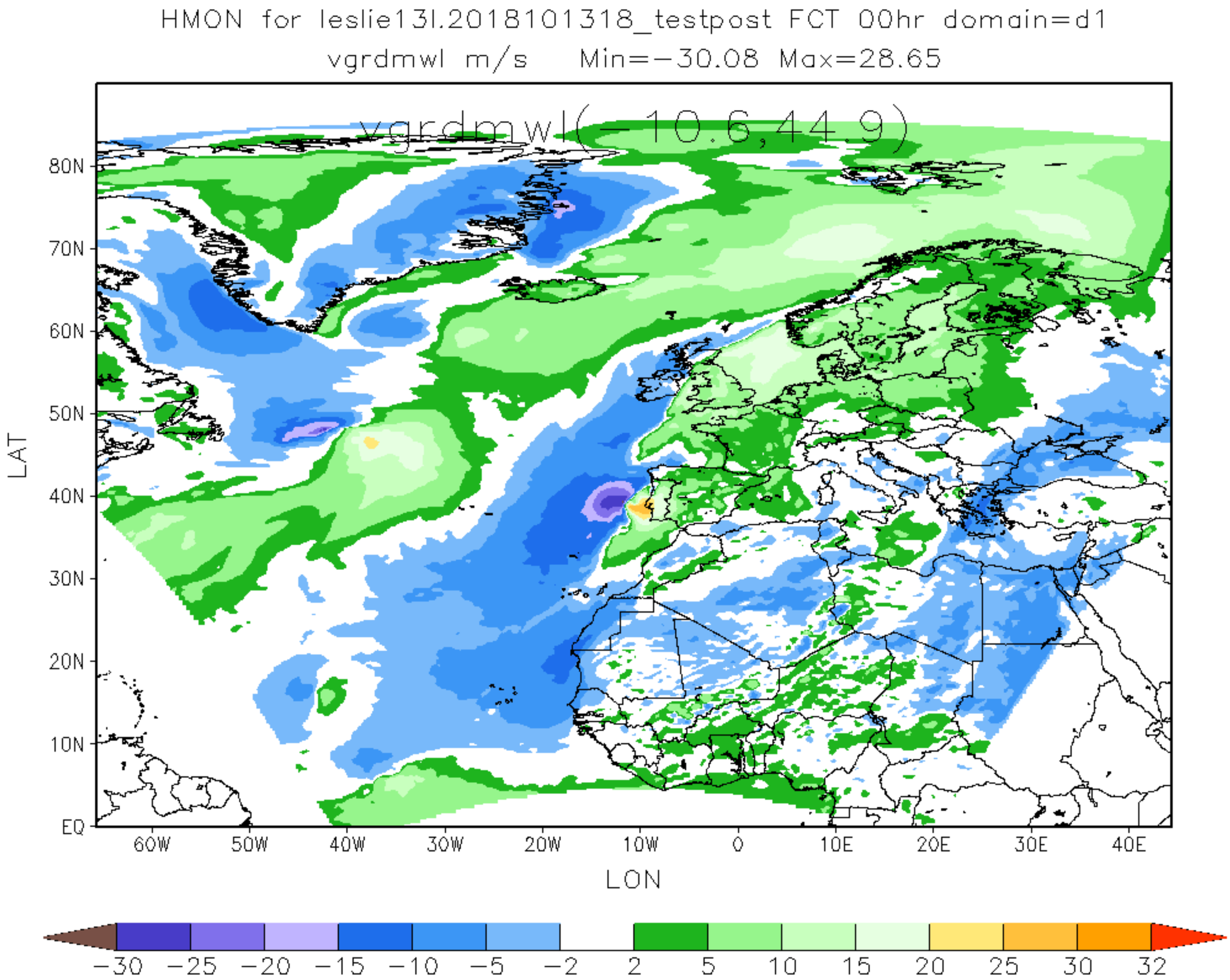
HMON for leslie13l.2018101318_testpost FCT 00hr domain=d1
vgrdmwl m/s Min=-30.08 Max=28.65
vgrdmwl(-10.6,44.9)
80N
70N
60N
50N
40N
30N
20N
10N
EQ
LAT
60W
50W
40W
30W
20W
10W
0
10E
20E
30E
40E
LON
-30
-25
-20
-15
-10
-5
-2
2
5
10
15
20
25
30
32

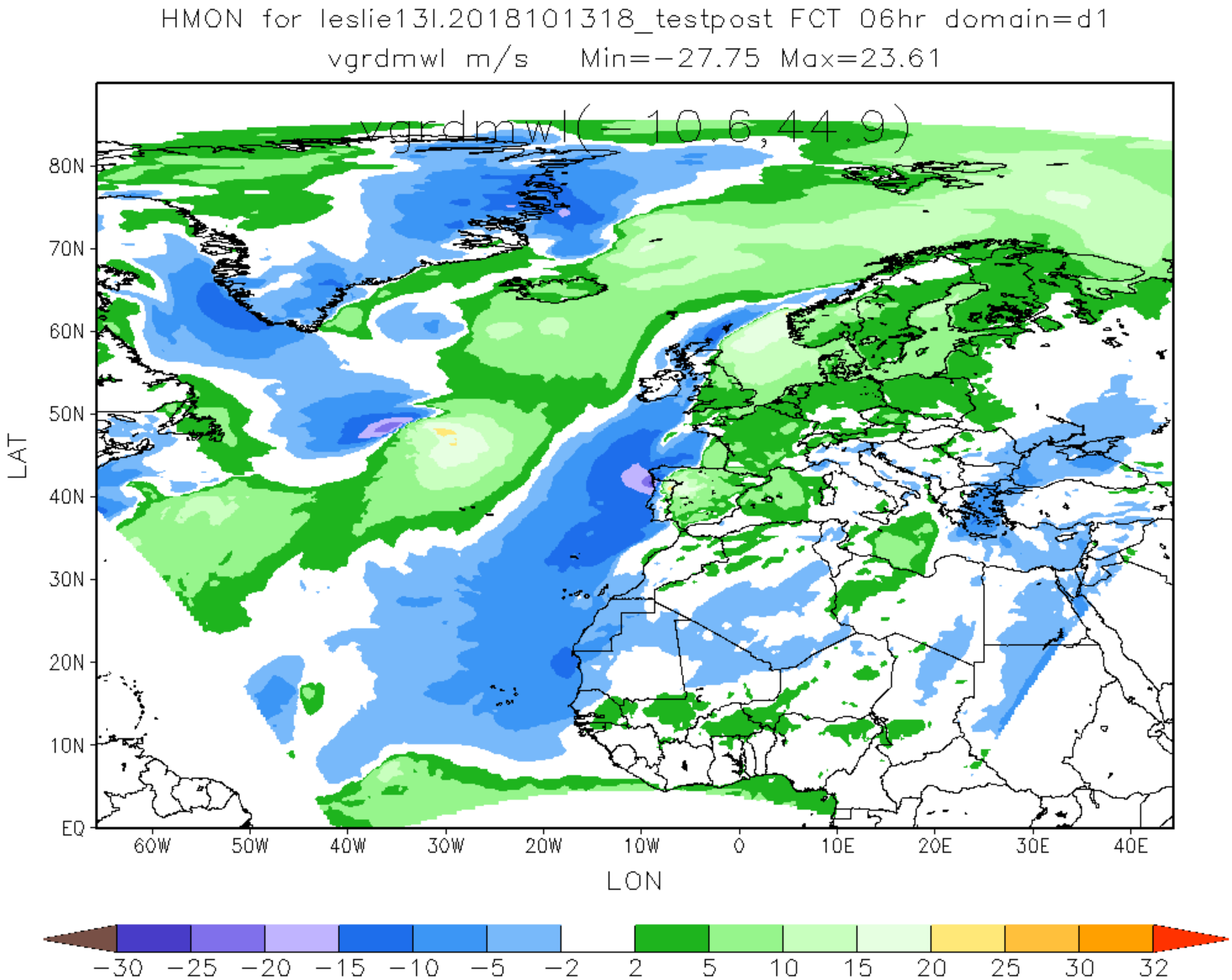
HMON for leslie13l.2018101318_testpost FCT 06hr domain=d1
vgrdmwl m/s Min=-27.75 Max=23.61
vgrdmwl(-10.6,44.9)
80N
70N
60N
50N
40N
30N
20N
10N
EQ
LAT
60W
50W
40W
30W
20W
10W
0
10E
20E
30E
40E
LON
-30
-25
-20
-15
-10
-5
-2
2
5
10
15
20
25
30
32

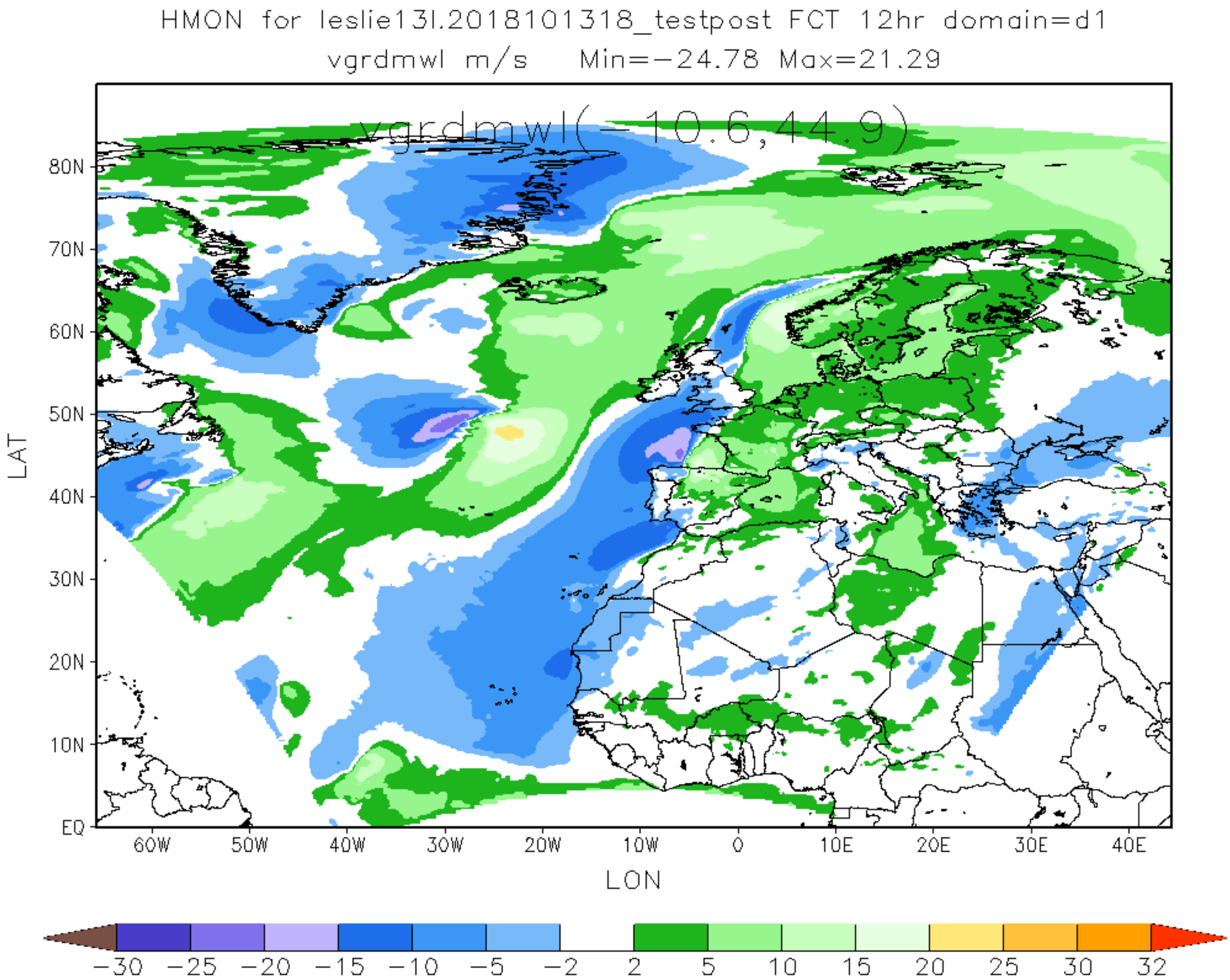
HMON for leslie13l.2018101318_testpost FCT 12hr domain=d1
vgrdmwl m/s Min=-24.78 Max=21.29
vgrdmwl(-10.6,44.9)
80N
70N
60N
50N
40N
30N
20N
10N
EQ
LAT
60W
50W
40W
30W
20W
10W
0
10E
20E
30E
40E
LON
-30
-25
-20
-15
-10
-5
-2
2
5
10
15
20
25
30
32

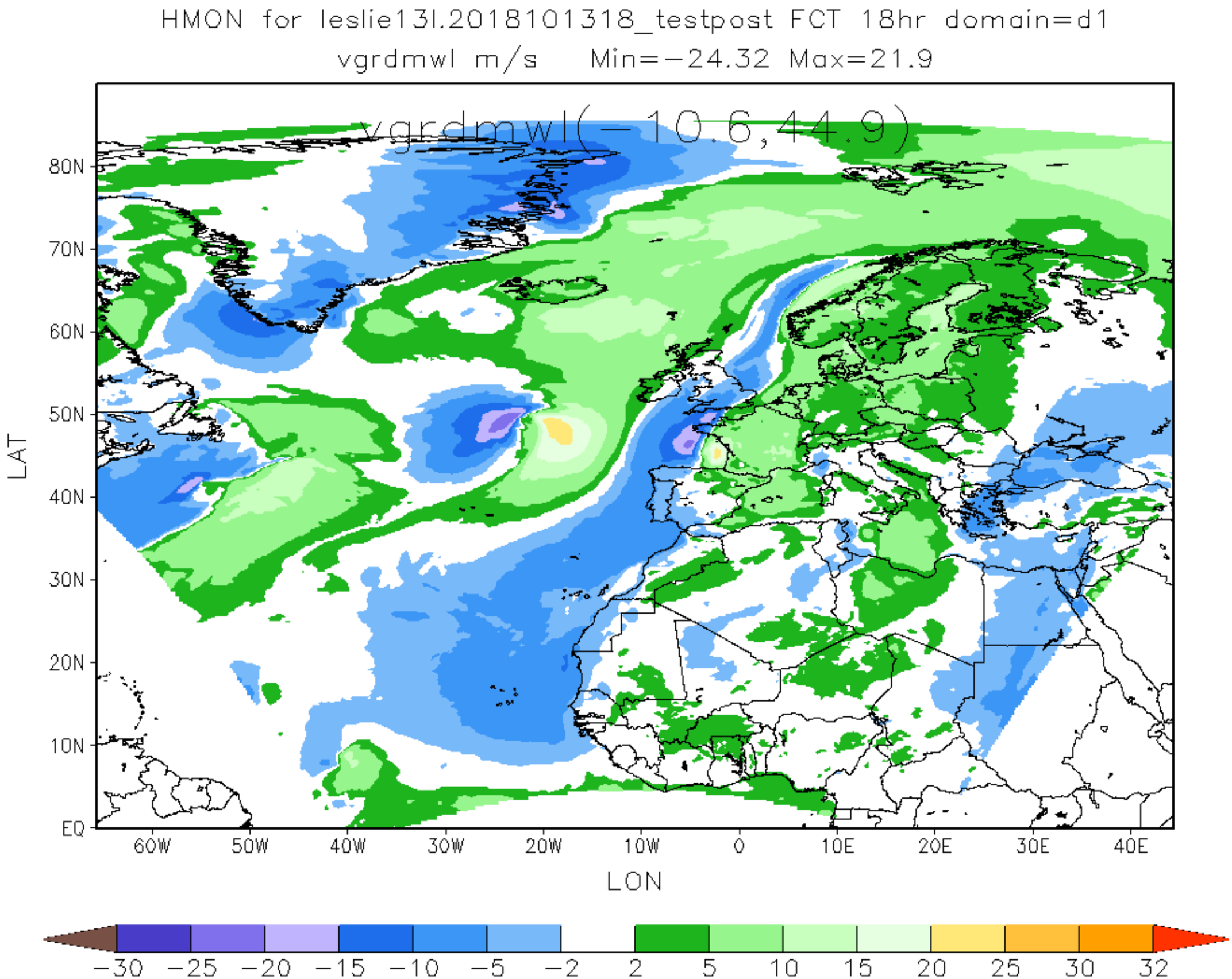
HMON for leslie13l.2018101318_testpost FCT 18hr domain=d1
vgrdmwl m/s Min=−24.32 Max=21.9
vgrdmwl(−10.6,44.9)
80N
70N
60N
50N
40N
30N
20N
10N
EQ
LAT
60W
50W
40W
30W
20W
10W
0
10E
20E
30E
40E
LON
−30
−25
−20
−15
−10
−5
−2
2
5
10
15
20
25
30
32

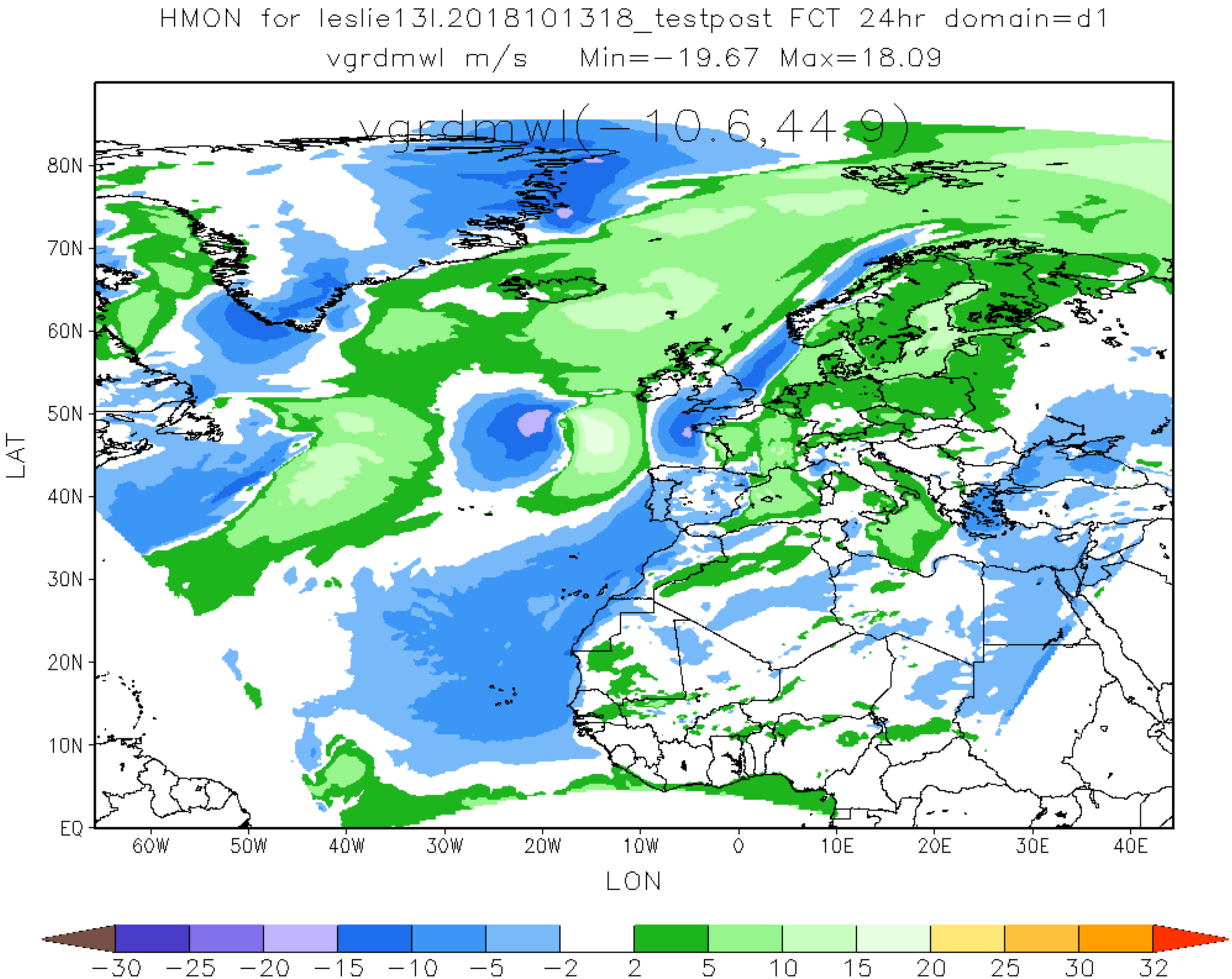
HMON for leslie13l.2018101318_testpost FCT 24hr domain=d1
vgrdmwl m/s Min=-19.67 Max=18.09
vgrdmwl(-10.6,44.9)
80N
70N
60N
50N
40N
30N
20N
10N
EQ
LAT
60W
50W
40W
30W
20W
10W
0
10E
20E
30E
40E
LON
-30
-25
-20
-15
-10
-5
-2
2
5
10
15
20
25
30
32

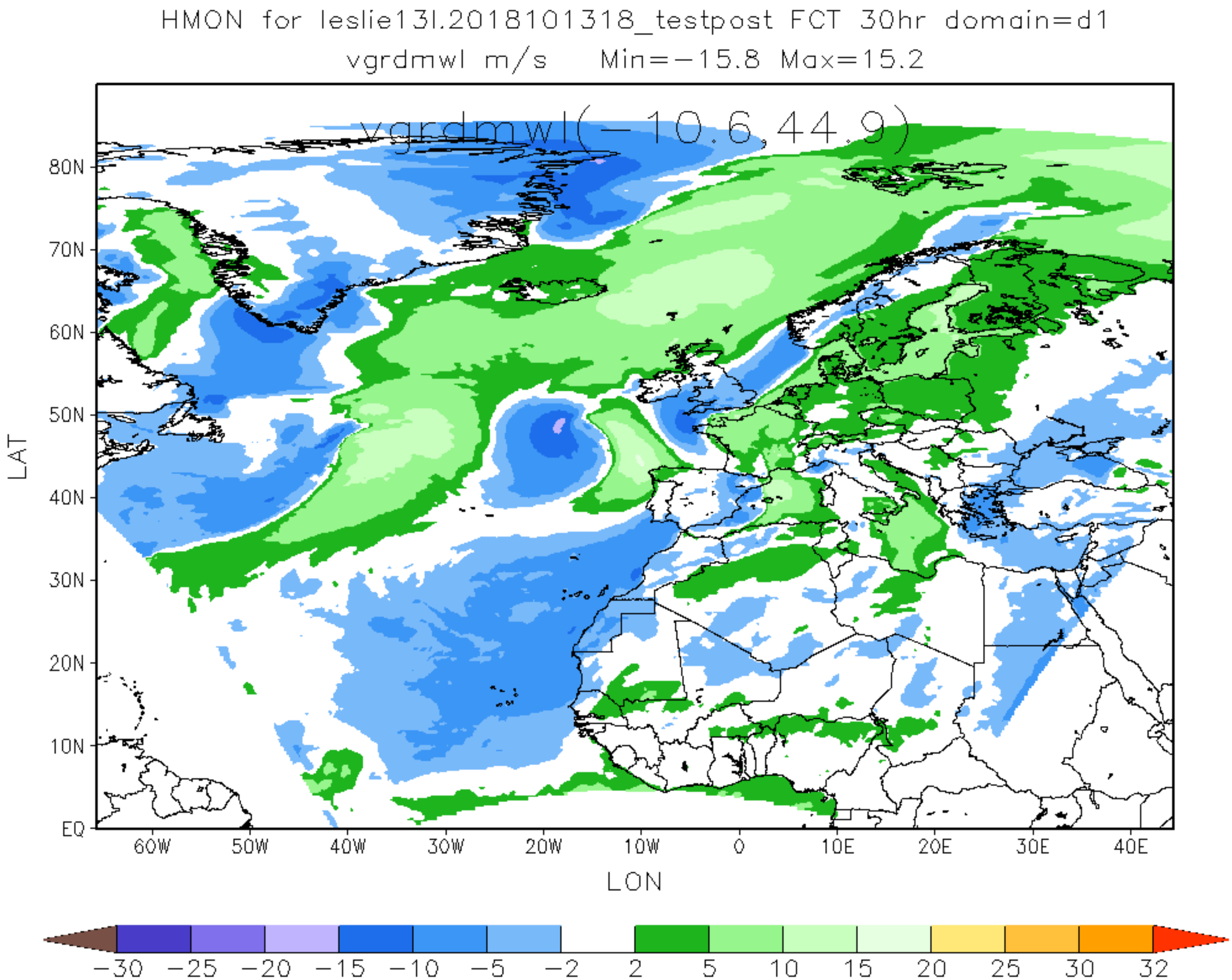
HMON for leslie13l.2018101318_testpost FCT 30hr domain=d1
vgrdmwl m/s Min=−15.8 Max=15.2
vgrdmwl(−10.6,44.9)
80N
70N
60N
50N
40N
30N
20N
10N
EQ
LAT
60W
50W
40W
30W
20W
10W
0
10E
20E
30E
40E
LON
−30
−25
−20
−15
−10
−5
−2
2
5
10
15
20
25
30
32

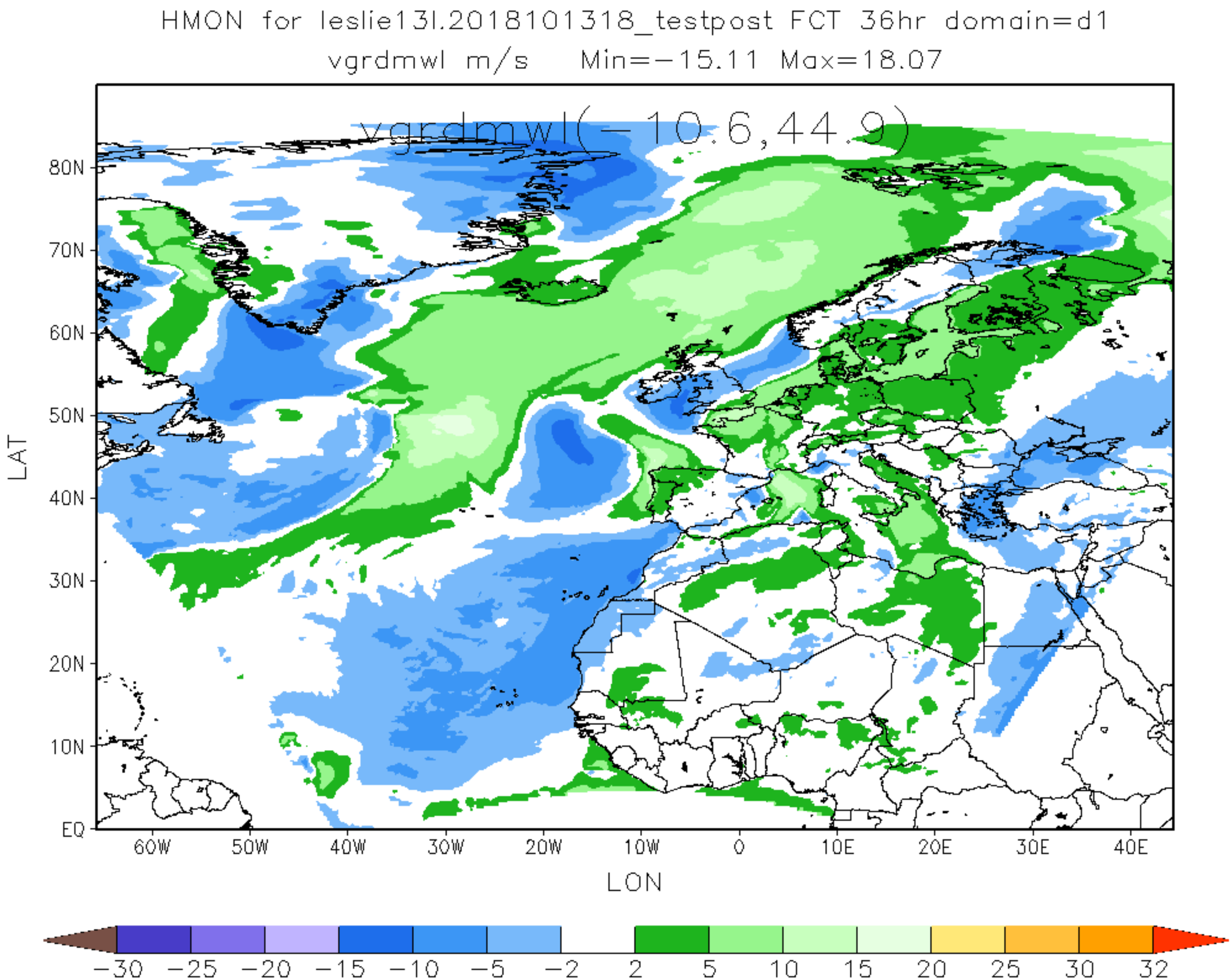
HMON for leslie13l.2018101318_testpost FCT 36hr domain=d1
vgrdmwl m/s Min=−15.11 Max=18.07
vgrdmwl(−10.6,44.9)
80N
70N
60N
50N
40N
30N
20N
10N
EQ
LAT
60W
50W
40W
30W
20W
10W
0
10E
20E
30E
40E
LON
−30
−25
−20
−15
−10
−5
−2
2
5
10
15
20
25
30
32

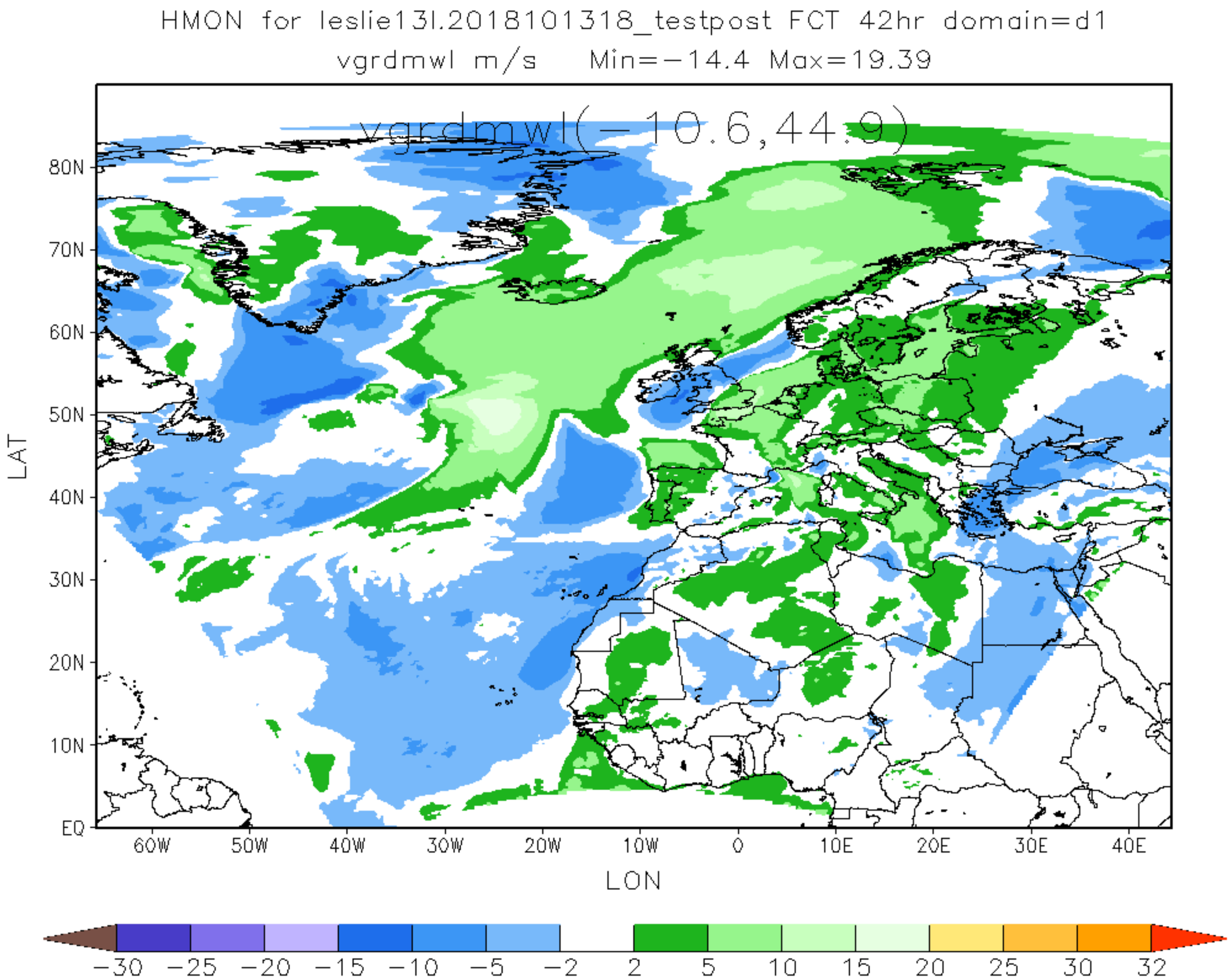
HMON for leslie13l.2018101318_testpost FCT 42hr domain=d1
vgrdmwl m/s Min=−14.4 Max=19.39
vgrdmwl(−10.6,44.9)
80N
70N
60N
50N
40N
30N
20N
10N
EQ
LAT
60W
50W
40W
30W
20W
10W
0
10E
20E
30E
40E
LON
−30 −25 −20 −15 −10 −5 −2 2 5 10 15 20 25 30 32

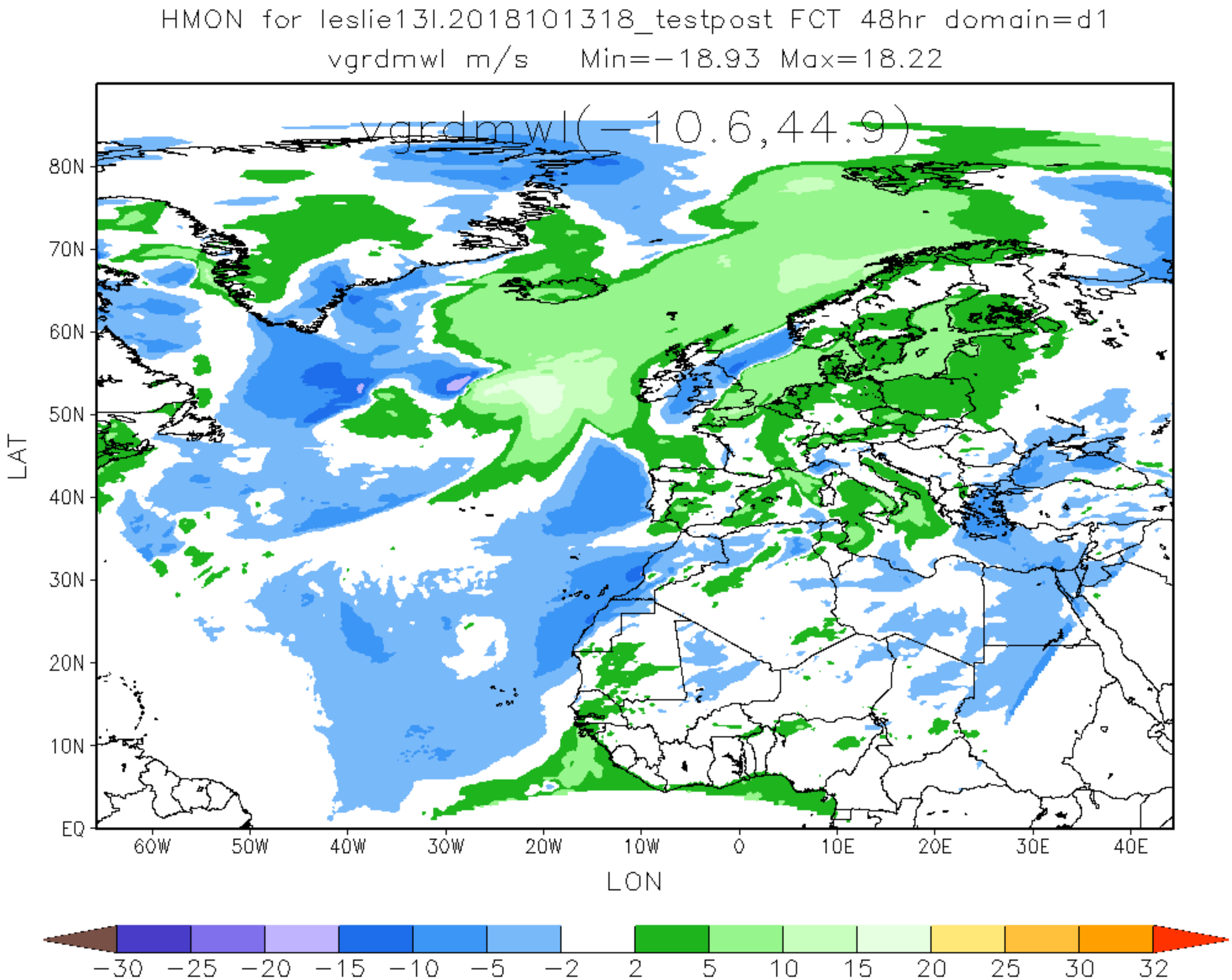
HMON for leslie13l.2018101318_testpost FCT 48hr domain=d1
vgrdmwl m/s Min=-18.93 Max=18.22
vgrdmwl(-10.6,44.9)
80N
70N
60N
50N
40N
30N
20N
10N
EQ
LAT
60W
50W
40W
30W
20W
10W
0
10E
20E
30E
40E
LON
-30
-25
-20
-15
-10
-5
-2
2
5
10
15
20
25
30
32

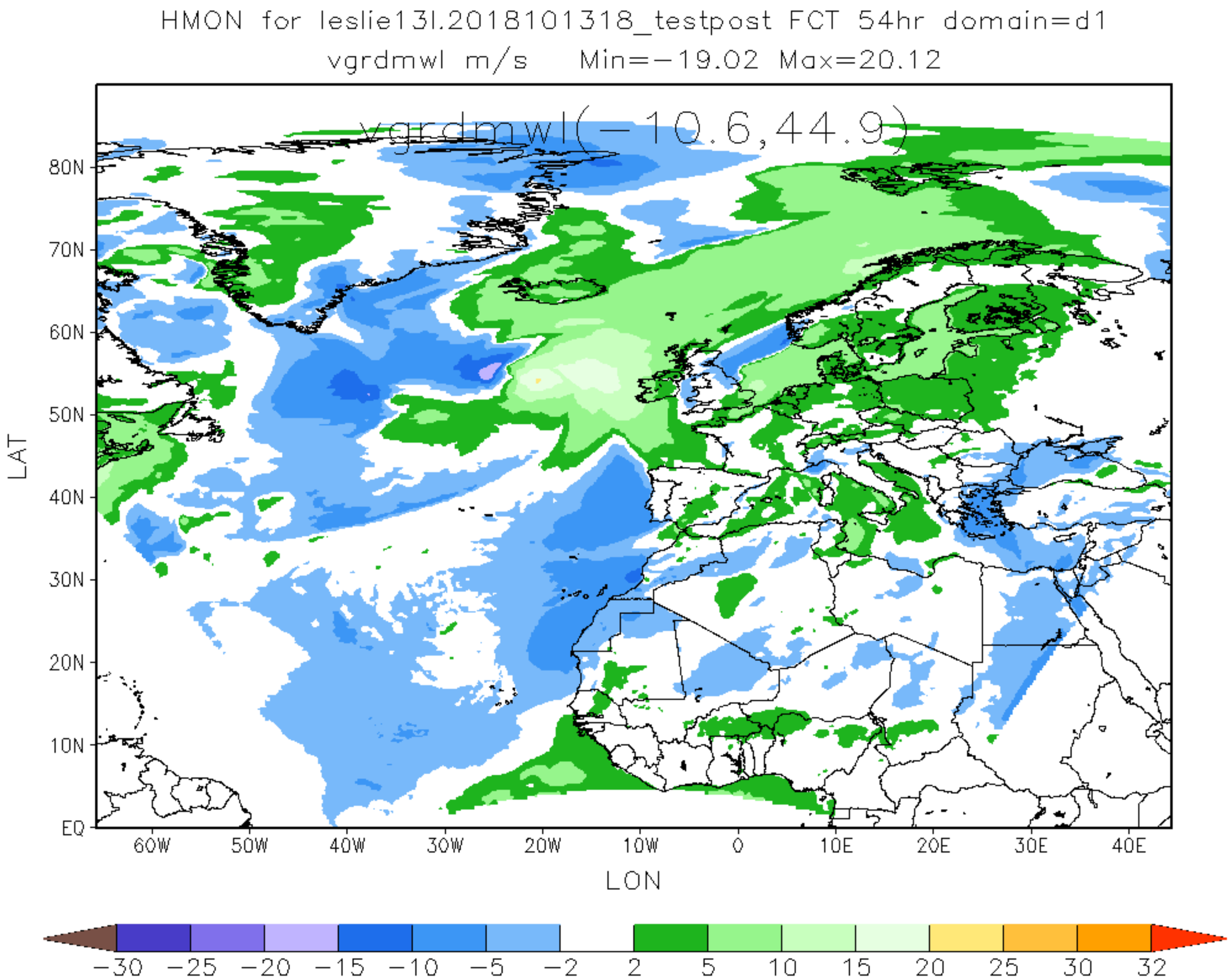
HMON for leslie13l.2018101318_testpost FCT 54hr domain=d1
vgrdmwl m/s Min=−19.02 Max=20.12
vgrdmwl(−10.6,44.9)
80N
70N
60N
50N
40N
30N
20N
10N
EQ
LAT
60W
50W
40W
30W
20W
10W
0
10E
20E
30E
40E
LON
−30
−25
−20
−15
−10
−5
−2
2
5
10
15
20
25
30
32

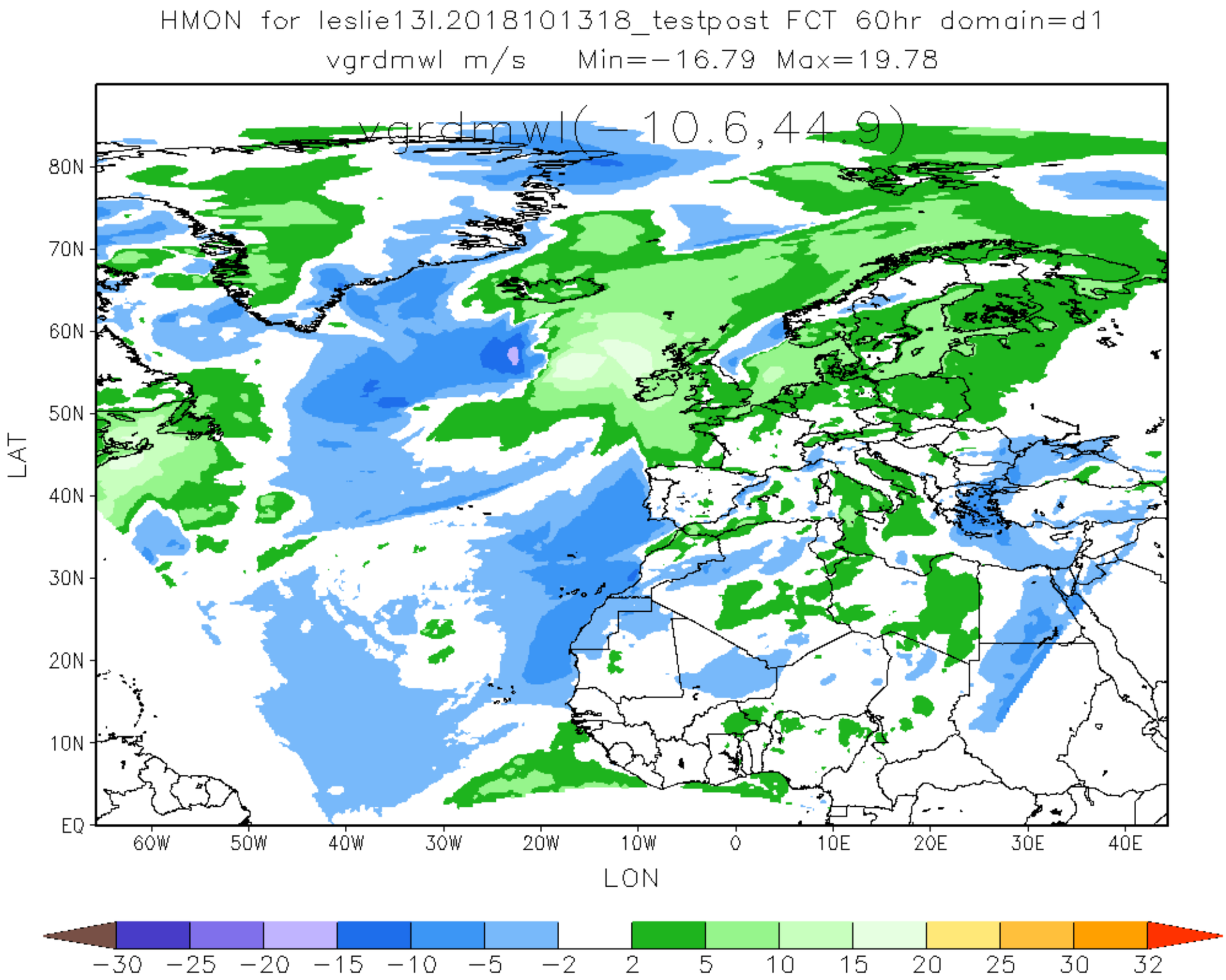
HMON for leslie13l.2018101318_testpost FCT 60hr domain=d1
vgrdmwl m/s Min=−16.79 Max=19.78
vgrdmwl(−10.6,44.9)
80N
70N
60N
50N
40N
30N
20N
10N
EQ
LAT
60W
50W
40W
30W
20W
10W
0
10E
20E
30E
40E
LON
−30
−25
−20
−15
−10
−5
−2
2
5
10
15
20
25
30
32

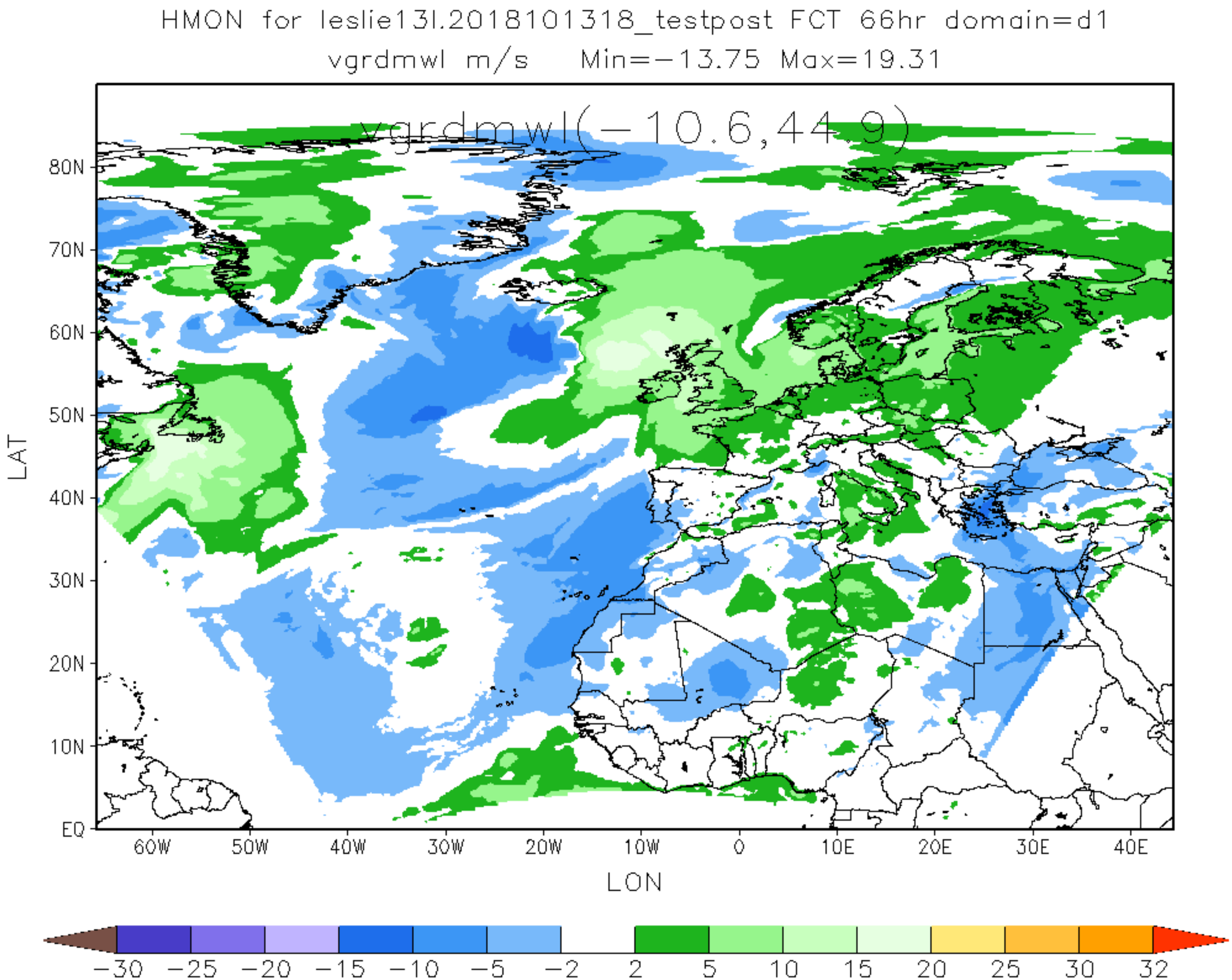
HMON for leslie13l.2018101318_testpost FCT 66hr domain=d1
vgrdmwl m/s Min=-13.75 Max=19.31
vgrdmwl(-10.6,44.9)
80N
70N
60N
50N
40N
30N
20N
10N
EQ
LAT
60W
50W
40W
30W
20W
10W
0
10E
20E
30E
40E
LON
-30
-25
-20
-15
-10
-5
-2
2
5
10
15
20
25
30
32

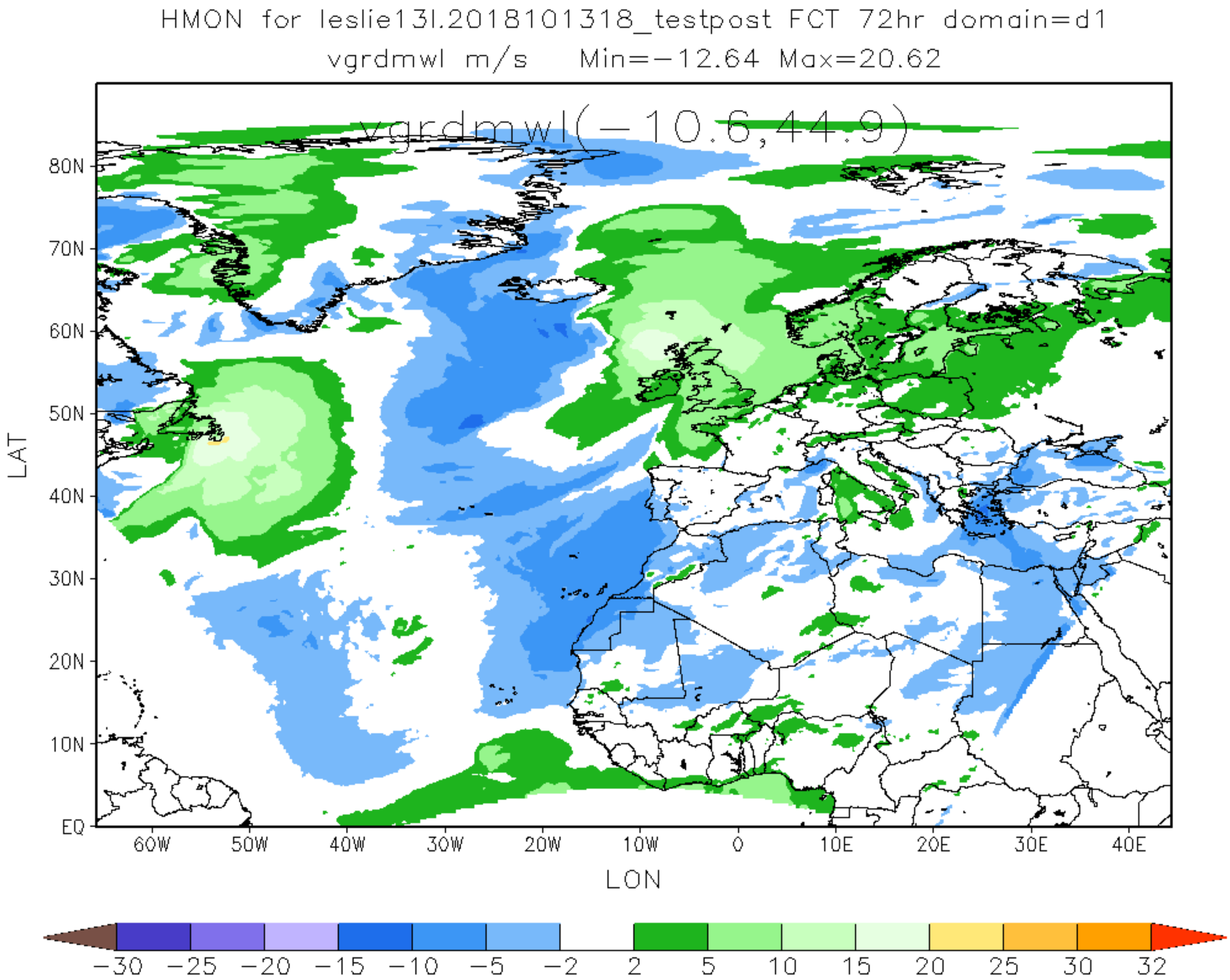
HMON for leslie13l.2018101318_testpost FCT 72hr domain=d1
vgrdmwl m/s Min=-12.64 Max=20.62
vgrdmwl(-10.6,44.9)
80N
70N
60N
50N
40N
30N
20N
10N
EQ
LAT
60W
50W
40W
30W
20W
10W
0
10E
20E
30E
40E
LON
-30
-25
-20
-15
-10
-5
-2
2
5
10
15
20
25
30
32

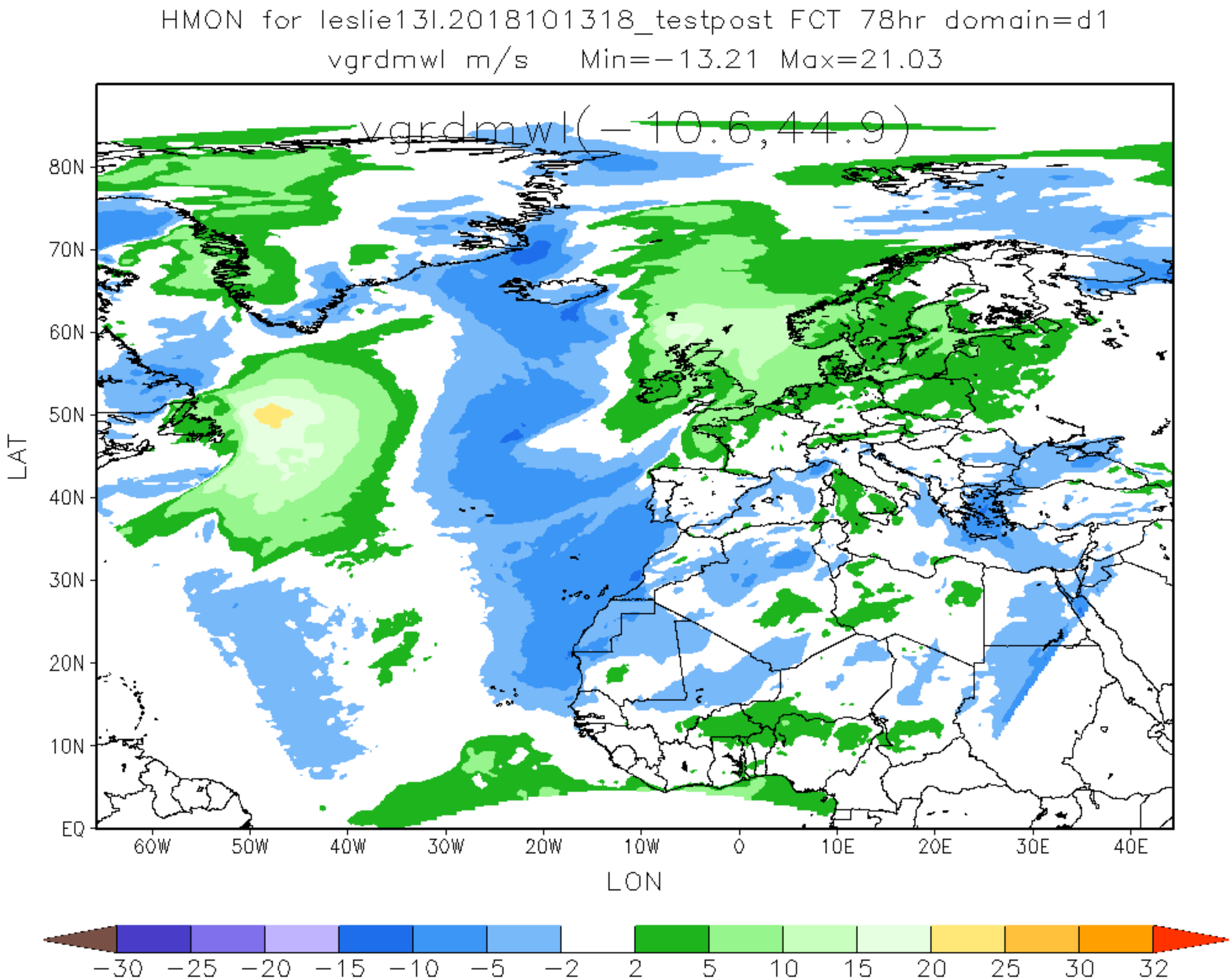
HMON for leslie13l.2018101318_testpost FCT 78hr domain=d1
vgrdmwl m/s Min=-13.21 Max=21.03
vgrdmwl(-10.6,44.9)
80N
70N
60N
50N
40N
30N
20N
10N
EQ
LAT
60W
50W
40W
30W
20W
10W
0
10E
20E
30E
40E
LON
-30
-25
-20
-15
-10
-5
-2
2
5
10
15
20
25
30
32

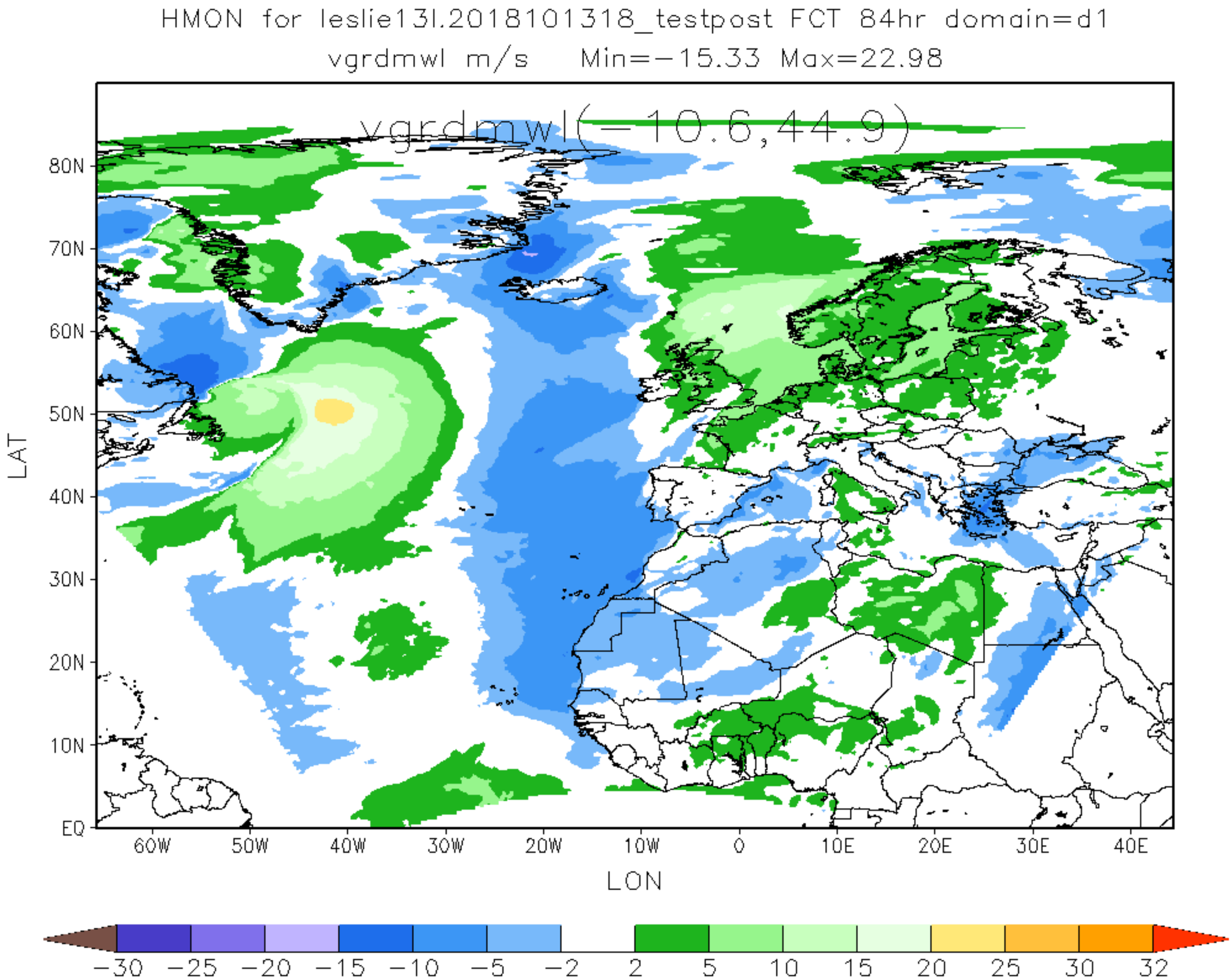
HMON for leslie13l.2018101318_testpost FCT 84hr domain=d1
vgrdmwl m/s Min=-15.33 Max=22.98
vgrdmwl(-10.6,44.9)
80N
70N
60N
50N
40N
30N
20N
10N
EQ
LAT
60W
50W
40W
30W
20W
10W
0
10E
20E
30E
40E
LON
-30
-25
-20
-15
-10
-5
-2
2
5
10
15
20
25
30
32

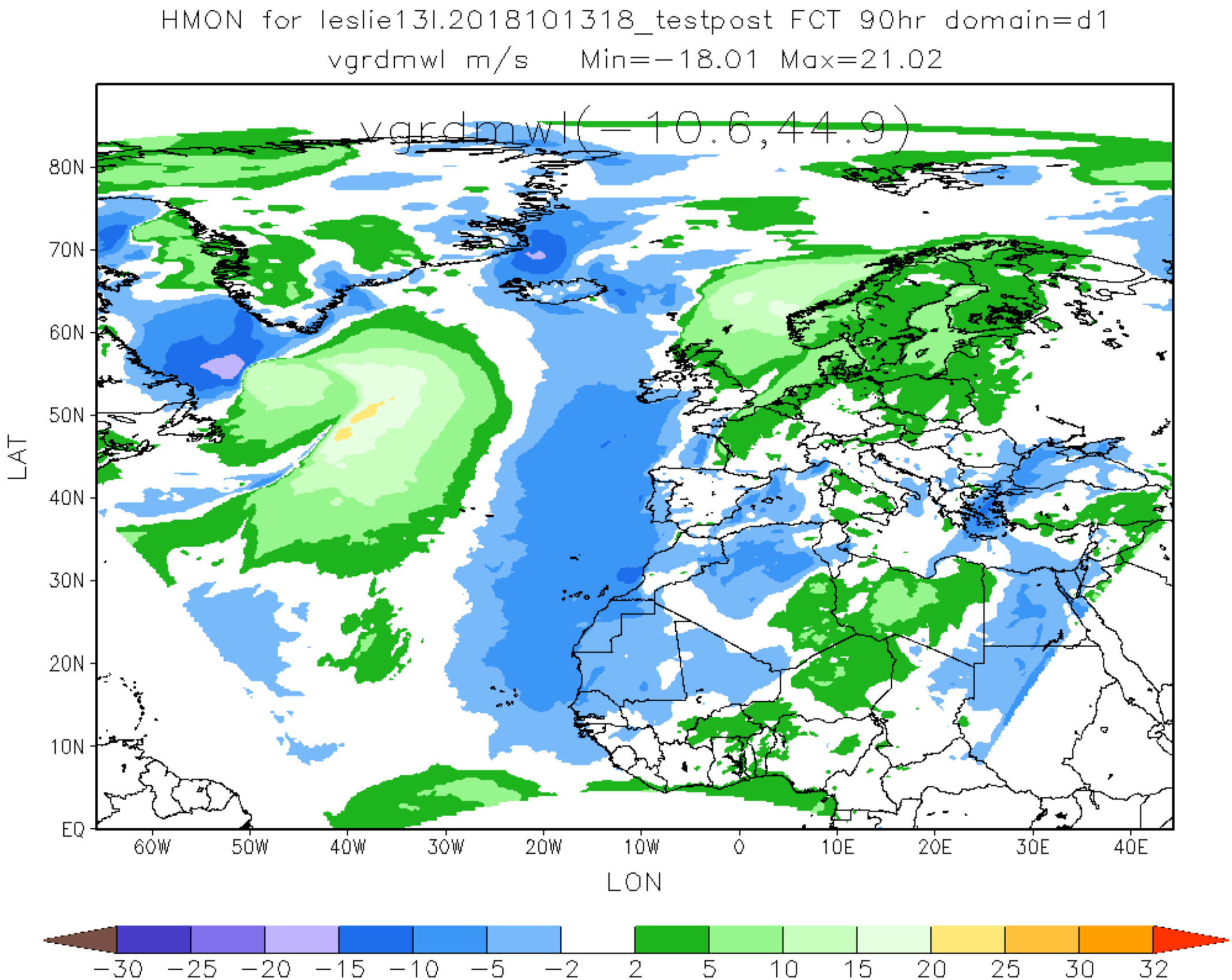
HMON for leslie13l.2018101318_testpost FCT 90hr domain=d1
vgrdmwl m/s Min=-18.01 Max=21.02
vgrdmwl(-10.6,44.9)
80N
70N
60N
50N
40N
30N
20N
10N
EQ
LAT
60W
50W
40W
30W
20W
10W
0
10E
20E
30E
40E
LON
-30
-25
-20
-15
-10
-5
-2
2
5
10
15
20
25
30
32

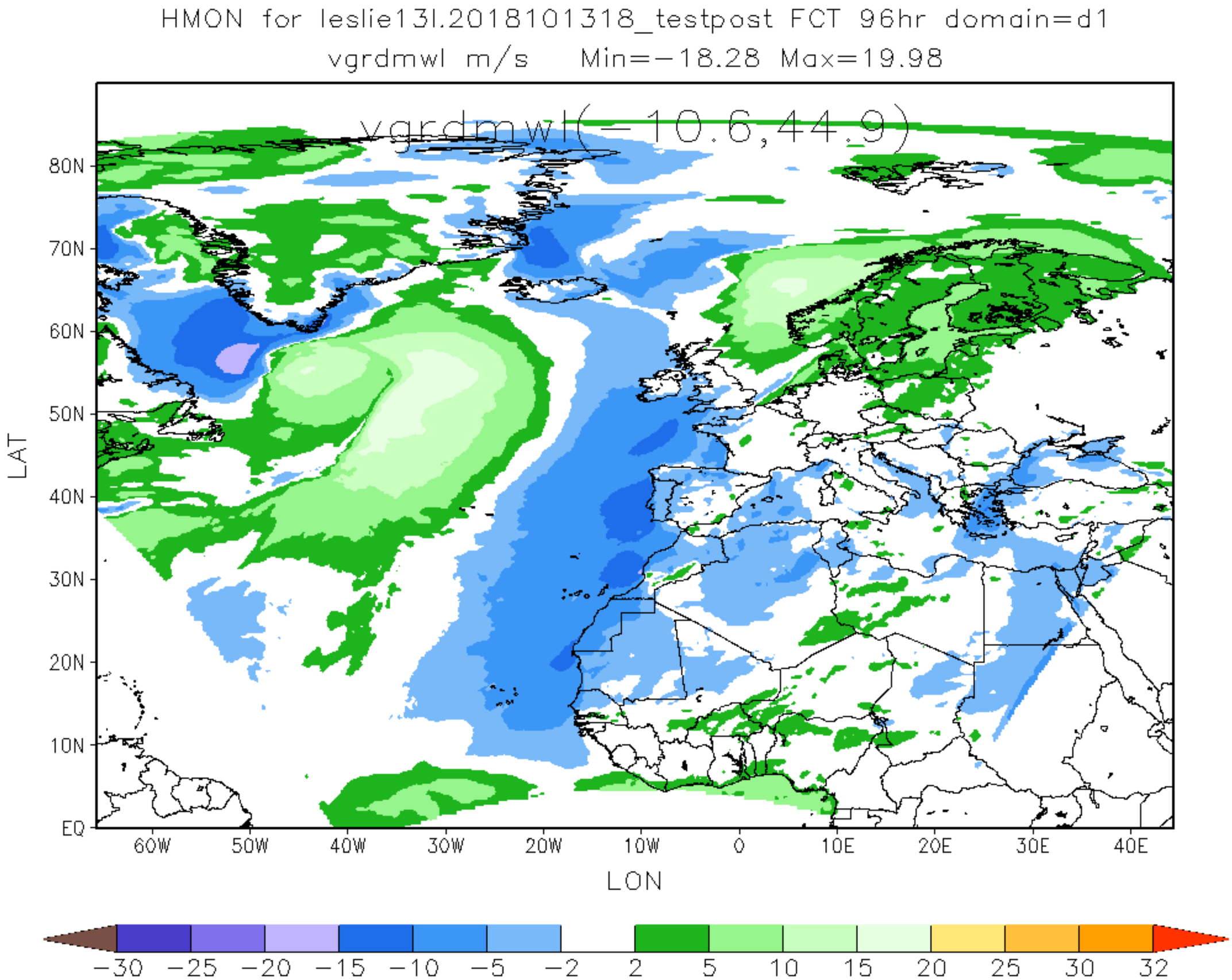
HMON for leslie13l.2018101318_testpost FCT 96hr domain=d1
vgrdmwl m/s Min=−18.28 Max=19.98
vgrdmwl(−10.6,44.9)
80N
70N
60N
50N
40N
30N
20N
10N
EQ
LAT
60W
50W
40W
30W
20W
10W
0
10E
20E
30E
40E
LON
−30
−25
−20
−15
−10
−5
−2
2
5
10
15
20
25
30
32

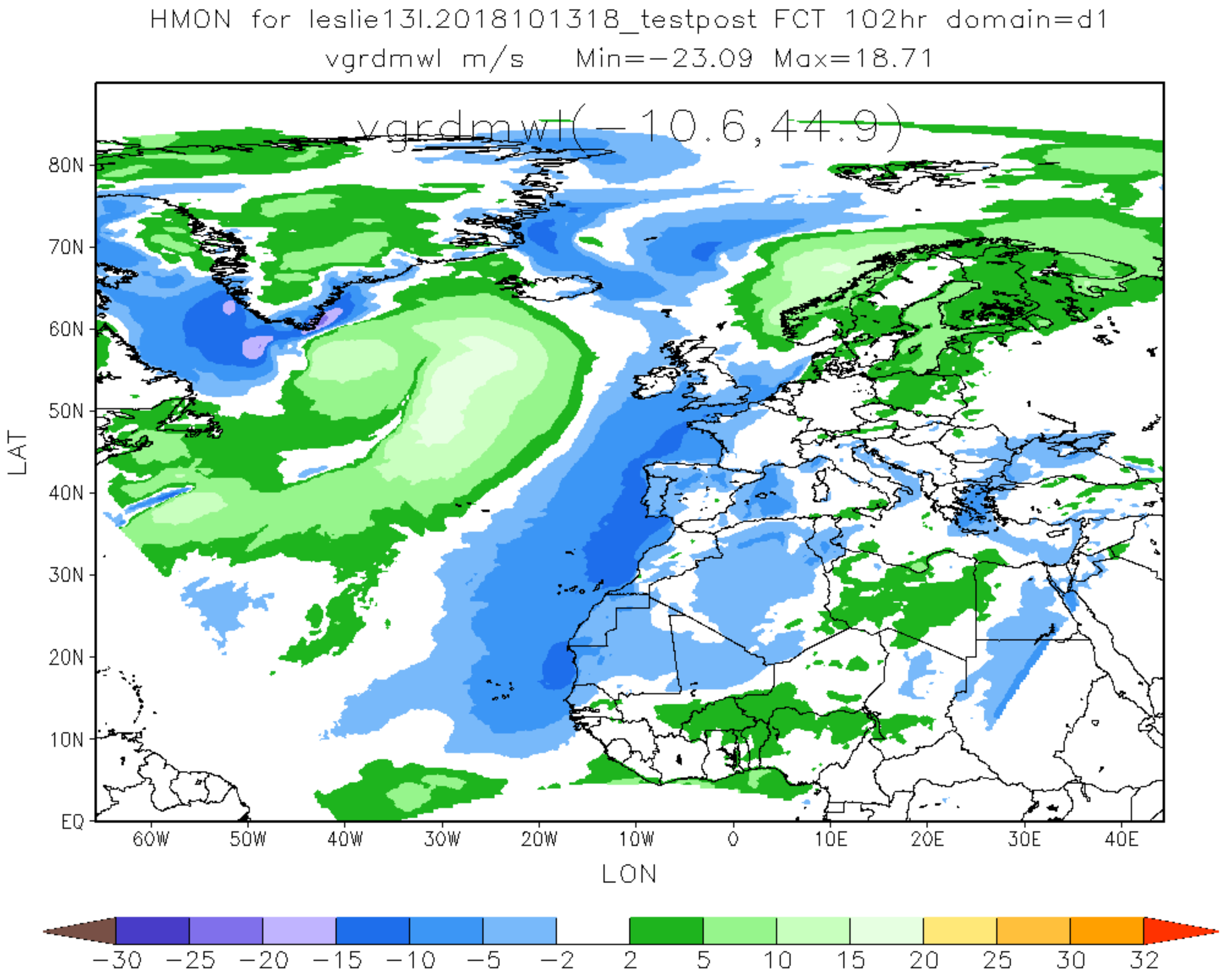
HMON for leslie13l.2018101318_testpost FCT 102hr domain=d1
vgrdmwl m/s Min=-23.09 Max=18.71
vgrdmwl(-10.6,44.9)
80N
70N
60N
50N
40N
30N
20N
10N
EQ
LAT
60W
50W
40W
30W
20W
10W
0
10E
20E
30E
40E
LON
-30
-25
-20
-15
-10
-5
-2
2
5
10
15
20
25
30
32

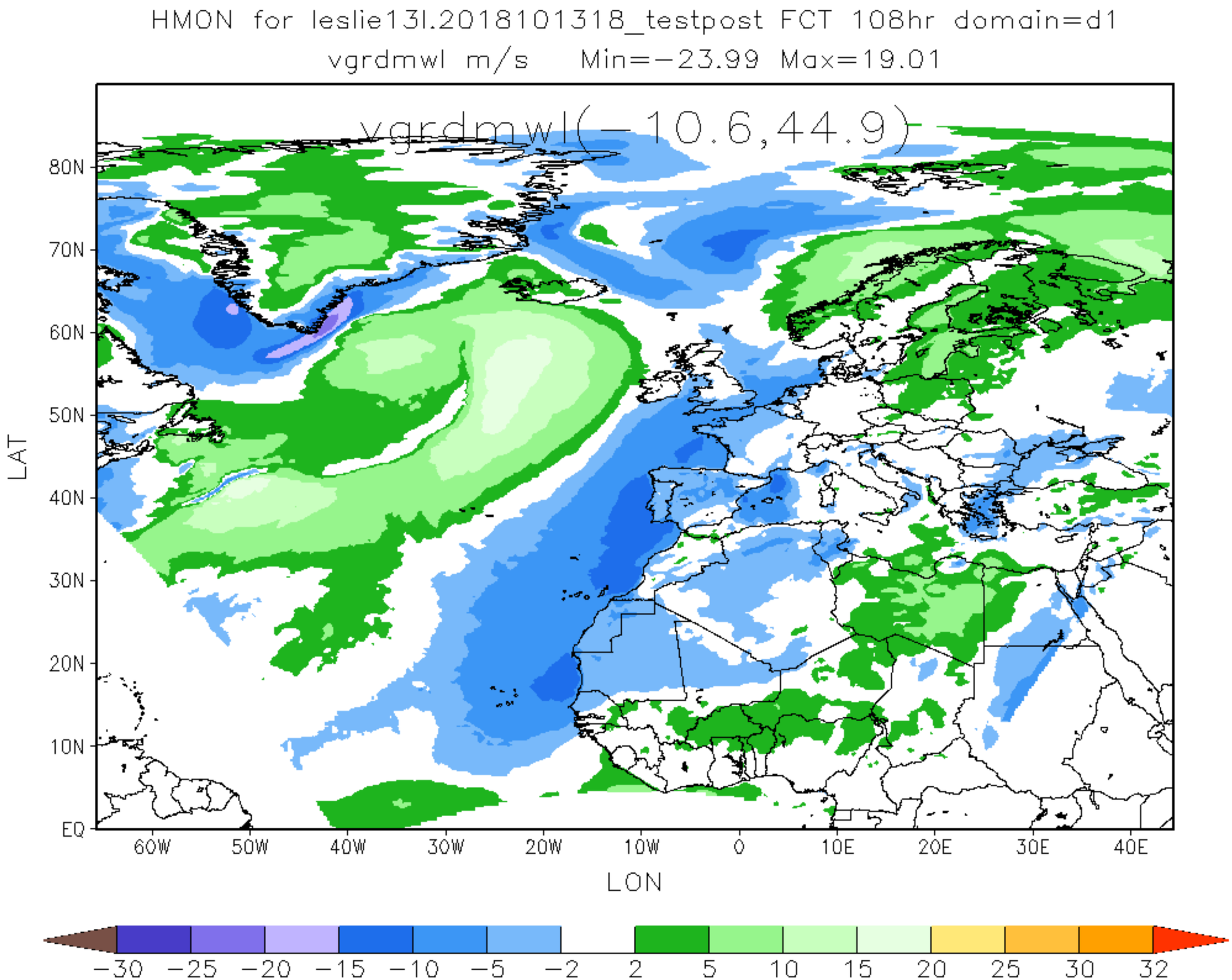
HMON for leslie13l.2018101318_testpost FCT 108hr domain=d1
vgrdmwl m/s Min=-23.99 Max=19.01
vgrdmwl(-10.6,44.9)
80N
70N
60N
50N
40N
30N
20N
10N
EQ
LAT
60W
50W
40W
30W
20W
10W
0
10E
20E
30E
40E
LON
-30
-25
-20
-15
-10
-5
-2
2
5
10
15
20
25
30
32

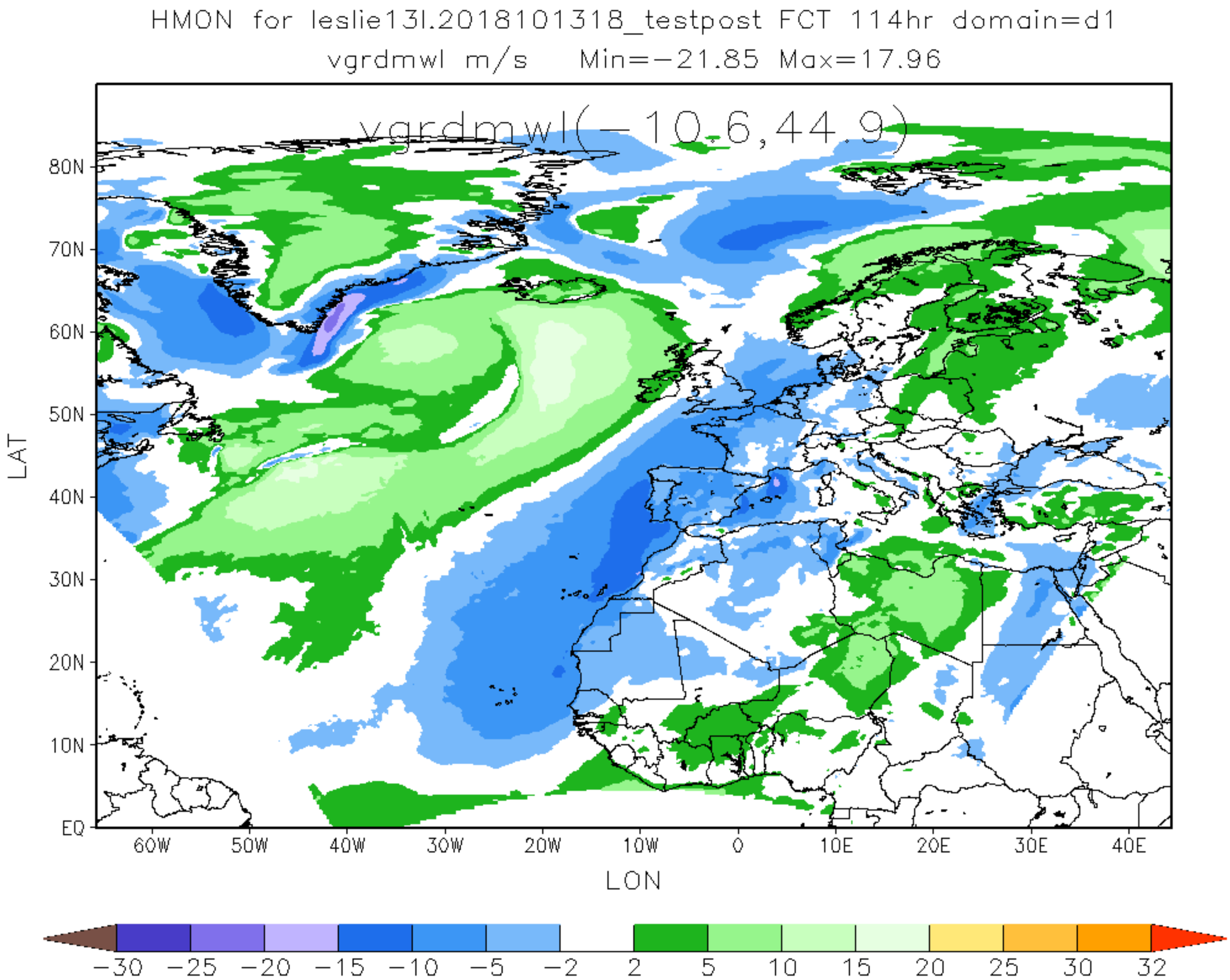
HMON for leslie13l.2018101318_testpost FCT 114hr domain=d1
vgrdmwl m/s Min=-21.85 Max=17.96
vgrdmwl(-10.6,44.9)
80N
70N
60N
50N
40N
30N
20N
10N
EQ
LAT
60W
50W
40W
30W
20W
10W
0
10E
20E
30E
40E
LON
-30
-25
-20
-15
-10
-5
-2
2
5
10
15
20
25
30
32

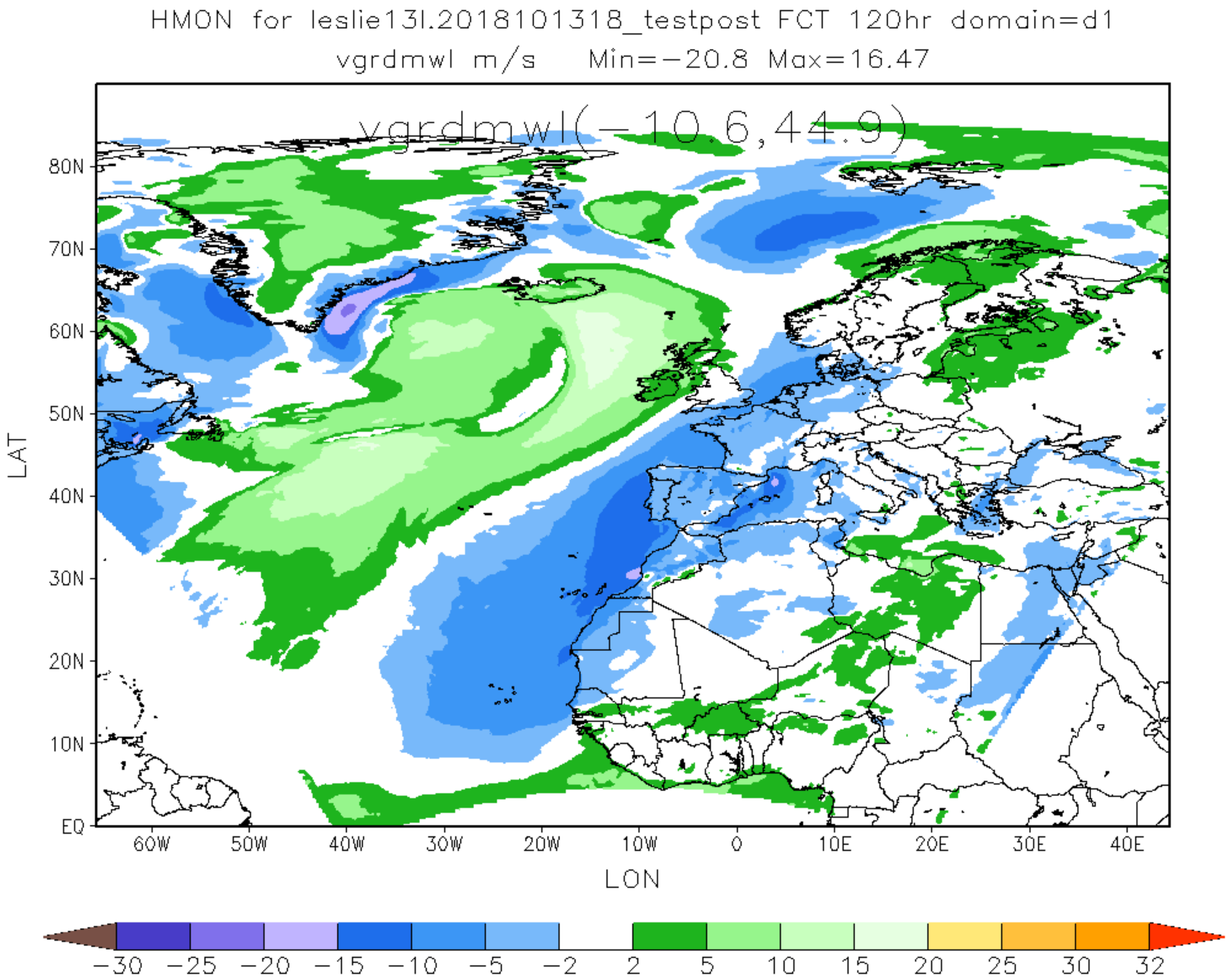
HMON for leslie13l.2018101318_testpost FCT 120hr domain=d1
vgrdmwl m/s Min=−20.8 Max=16.47
vgrdmwl(−10.6,44.9)
80N
70N
60N
50N
40N
30N
20N
10N
EQ
LAT
60W
50W
40W
30W
20W
10W
0
10E
20E
30E
40E
LON
−30
−25
−20
−15
−10
−5
−2
2
5
10
15
20
25
30
32

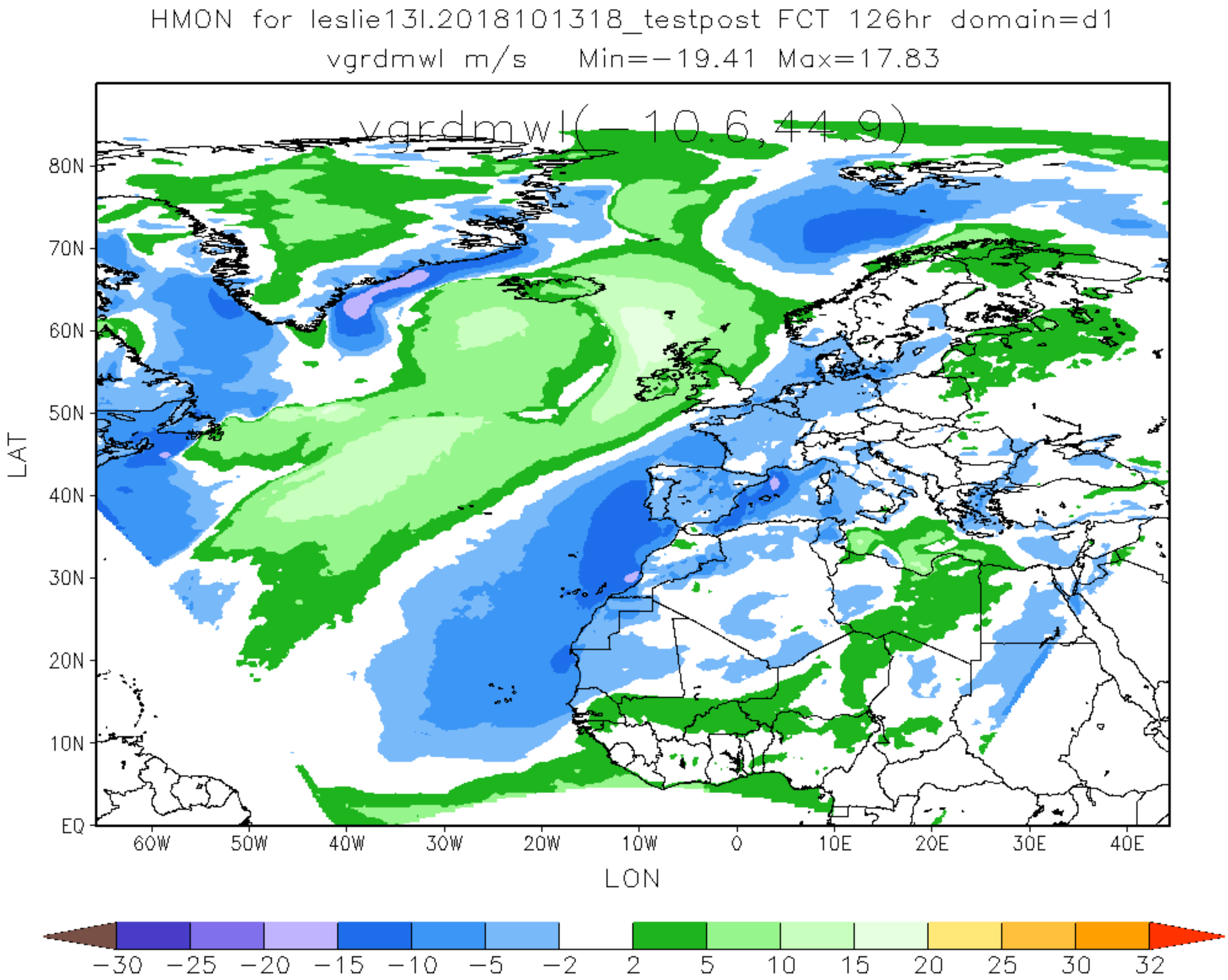
HMON for leslie13l.2018101318_testpost FCT 126hr domain=d1
vgrdmwl m/s Min=-19.41 Max=17.83
vgrdmwl(-10.6,44.9)
80N
70N
60N
50N
40N
30N
20N
10N
EQ
LAT
60W
50W
40W
30W
20W
10W
0
10E
20E
30E
40E
LON
-30
-25
-20
-15
-10
-5
-2
2
5
10
15
20
25
30
32