HMON for leslie13l.2018101318_testpost FCT 00hr domain=d3
vgrdmwl m/s Min=−25.13 Max=30.08

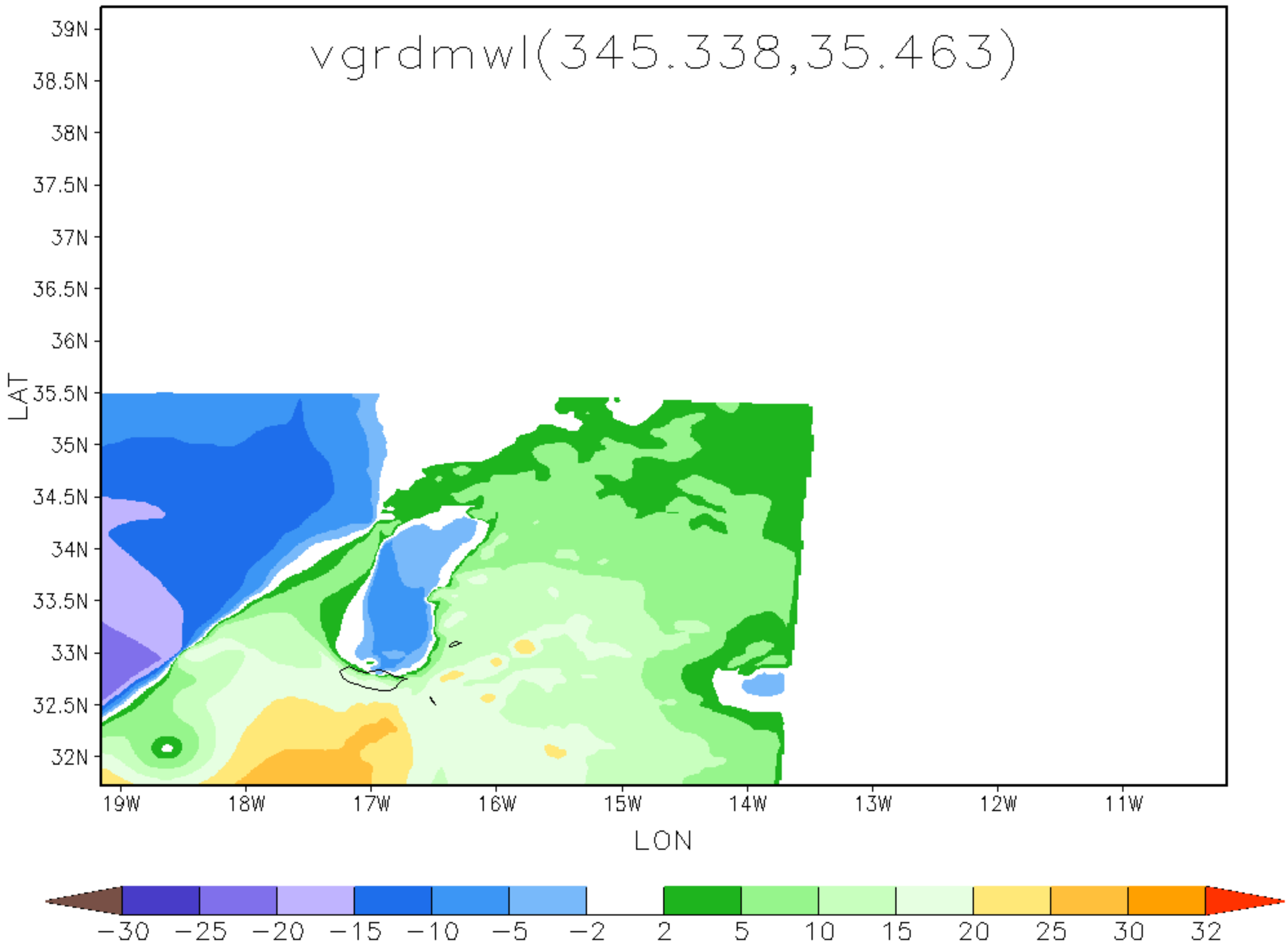

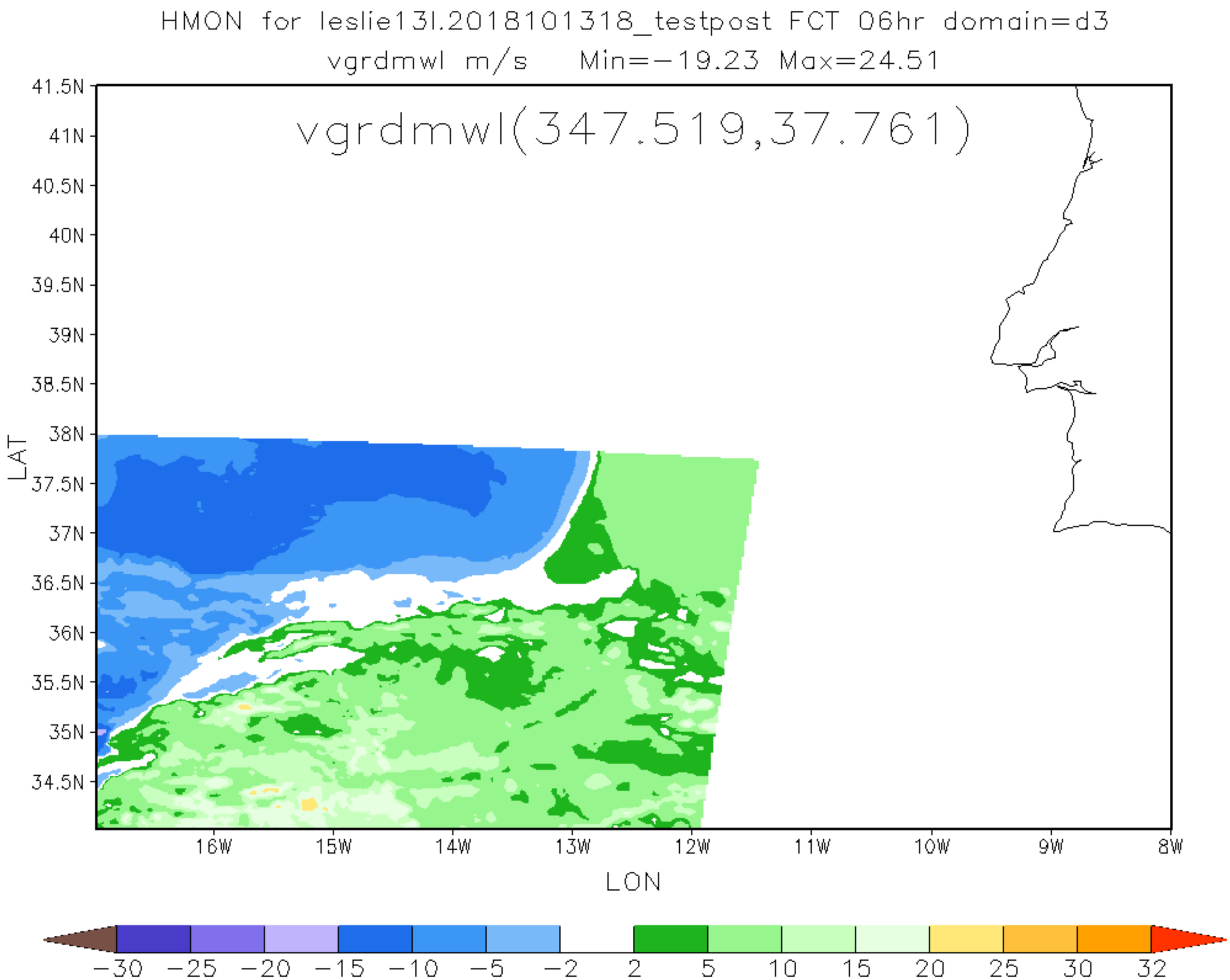
HMON for leslie13l.2018101318_testpost FCT 06hr domain=d3
vgrdmwl m/s Min=-19.23 Max=24.51
vgrdmwl(347.519,37.761)
41.5N
41N
40.5N
40N
39.5N
39N
38.5N
38N
37.5N
37N
36.5N
36N
35.5N
35N
34.5N
LAT
16W
15W
14W
13W
12W
11W
10W
9W
8W
LON
-30 -25 -20 -15 -10 -5 -2 2 5 10 15 20 25 30 32

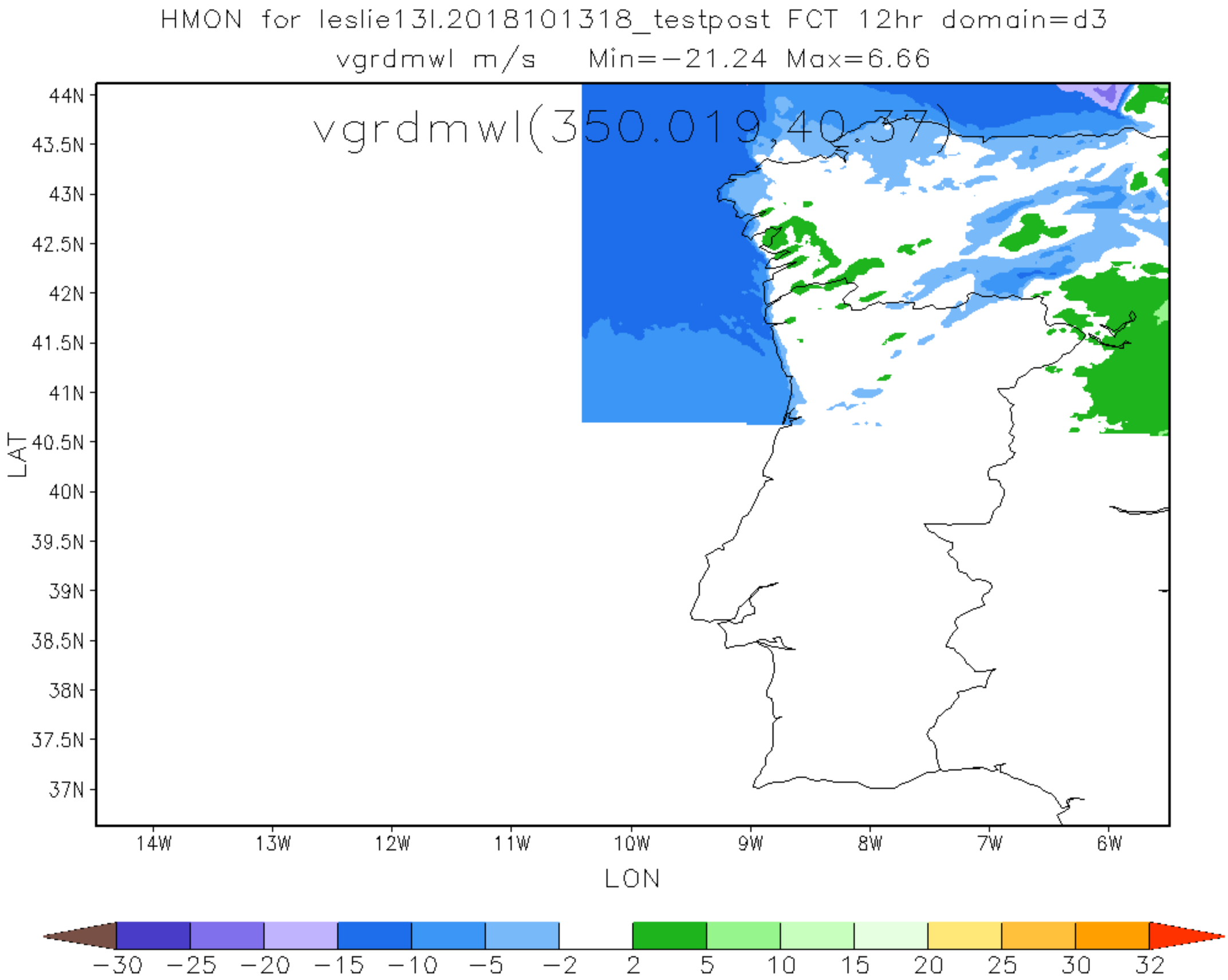
HMON for leslie13l.2018101318_testpost FCT 12hr domain=d3
vgrdmwl m/s Min=-21.24 Max=6.66
vgrdmwl(350.019,40.37)
44N
43.5N
43N
42.5N
42N
41.5N
41N
40.5N
40N
39.5N
39N
38.5N
38N
37.5N
37N
LAT
14W
13W
12W
11W
10W
9W
8W
7W
6W
LON
-30
-25
-20
-15
-10
-5
-2
2
5
10
15
20
25
30
32

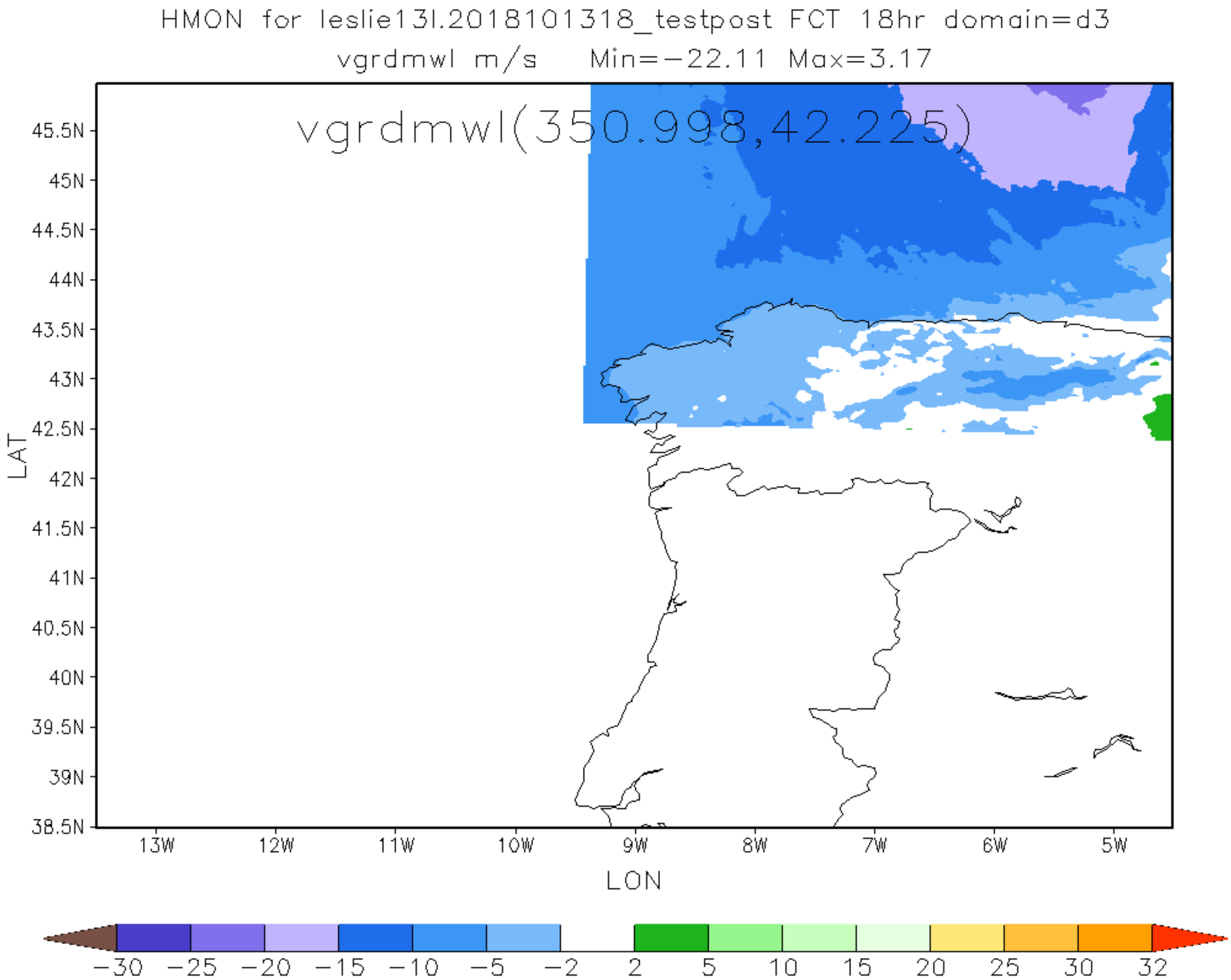
HMON for leslie13l.2018101318_testpost FCT 18hr domain=d3
vgrdmwl m/s Min=-22.11 Max=3.17
vgrdmwl(350.998,42.225)
45.5N
45N
44.5N
44N
43.5N
43N
42.5N
42N
41.5N
41N
40.5N
40N
39.5N
39N
38.5N
LAT
13W
12W
11W
10W
9W
8W
7W
6W
5W
LON
-30 -25 -20 -15 -10 -5 -2 2 5 10 15 20 25 30 32

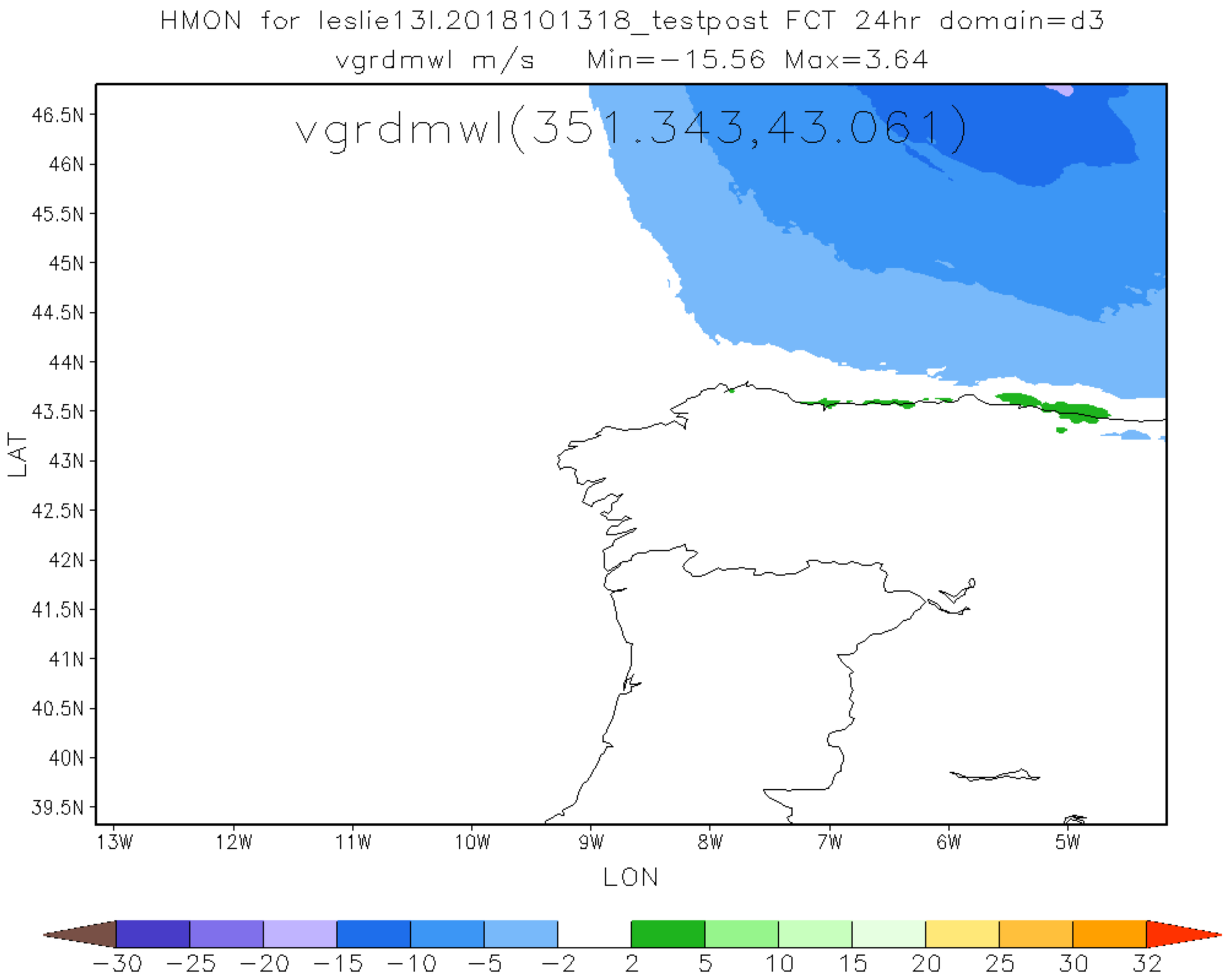
HMON for leslie13l.2018101318_testpost FCT 24hr domain=d3
vgrdmwl m/s Min=-15.56 Max=3.64
vgrdmwl(351.343,43.061)
46.5N
46N
45.5N
45N
44.5N
44N
43.5N
43N
42.5N
42N
41.5N
41N
40.5N
40N
39.5N
LAT
13W
12W
11W
10W
9W
8W
7W
6W
5W
LON
-30 -25 -20 -15 -10 -5 -2 2 5 10 15 20 25 30 32

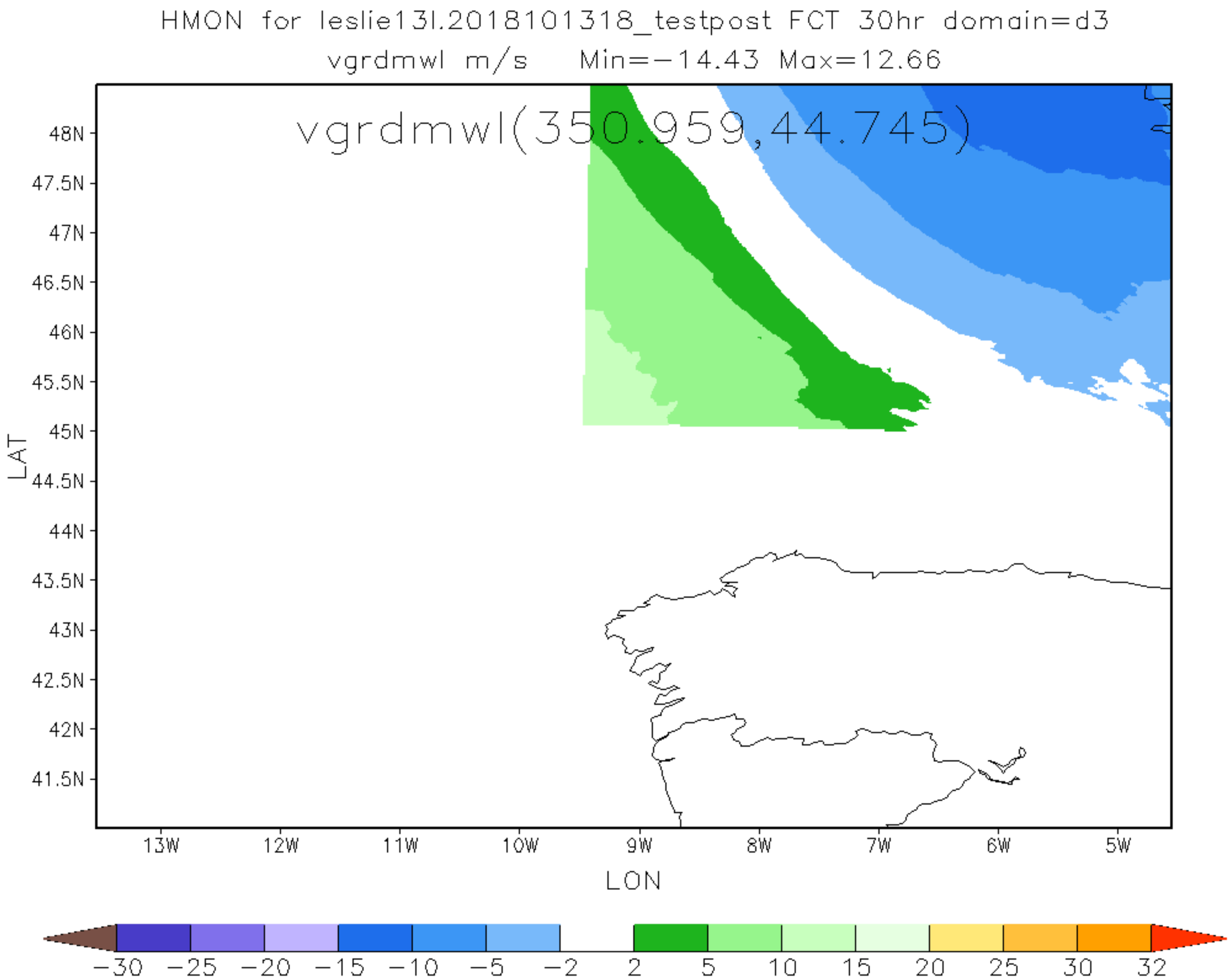
HMON for leslie13l.2018101318_testpost FCT 30hr domain=d3
vgrdmwl m/s Min=-14.43 Max=12.66
vgrdmwl(350.959,44.745)
48N
47.5N
47N
46.5N
46N
45.5N
45N
44.5N
44N
43.5N
43N
42.5N
42N
41.5N
LAT
13W
12W
11W
10W
9W
8W
7W
6W
5W
LON
-30 -25 -20 -15 -10 -5 -2 2 5 10 15 20 25 30 32

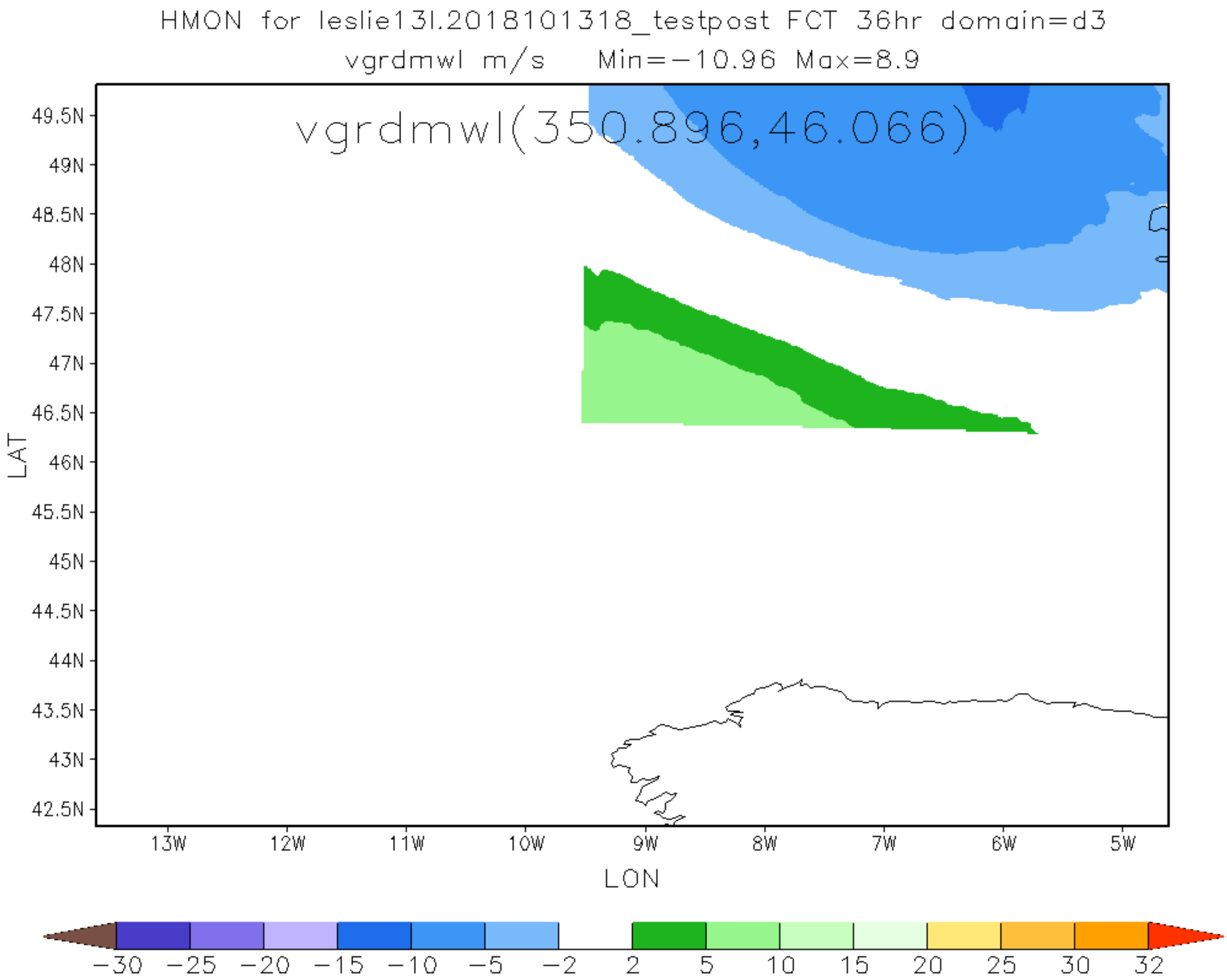
HMON for leslie13l.2018101318_testpost FCT 36hr domain=d3
vgrdmwl m/s Min=-10.96 Max=8.9
vgrdmwl(350.896,46.066)
49.5N
49N
48.5N
48N
47.5N
47N
46.5N
46N
45.5N
45N
44.5N
44N
43.5N
43N
42.5N
LAT
13W
12W
11W
10W
9W
8W
7W
6W
5W
LON
-30
-25
-20
-15
-10
-5
-2
2
5
10
15
20
25
30
32

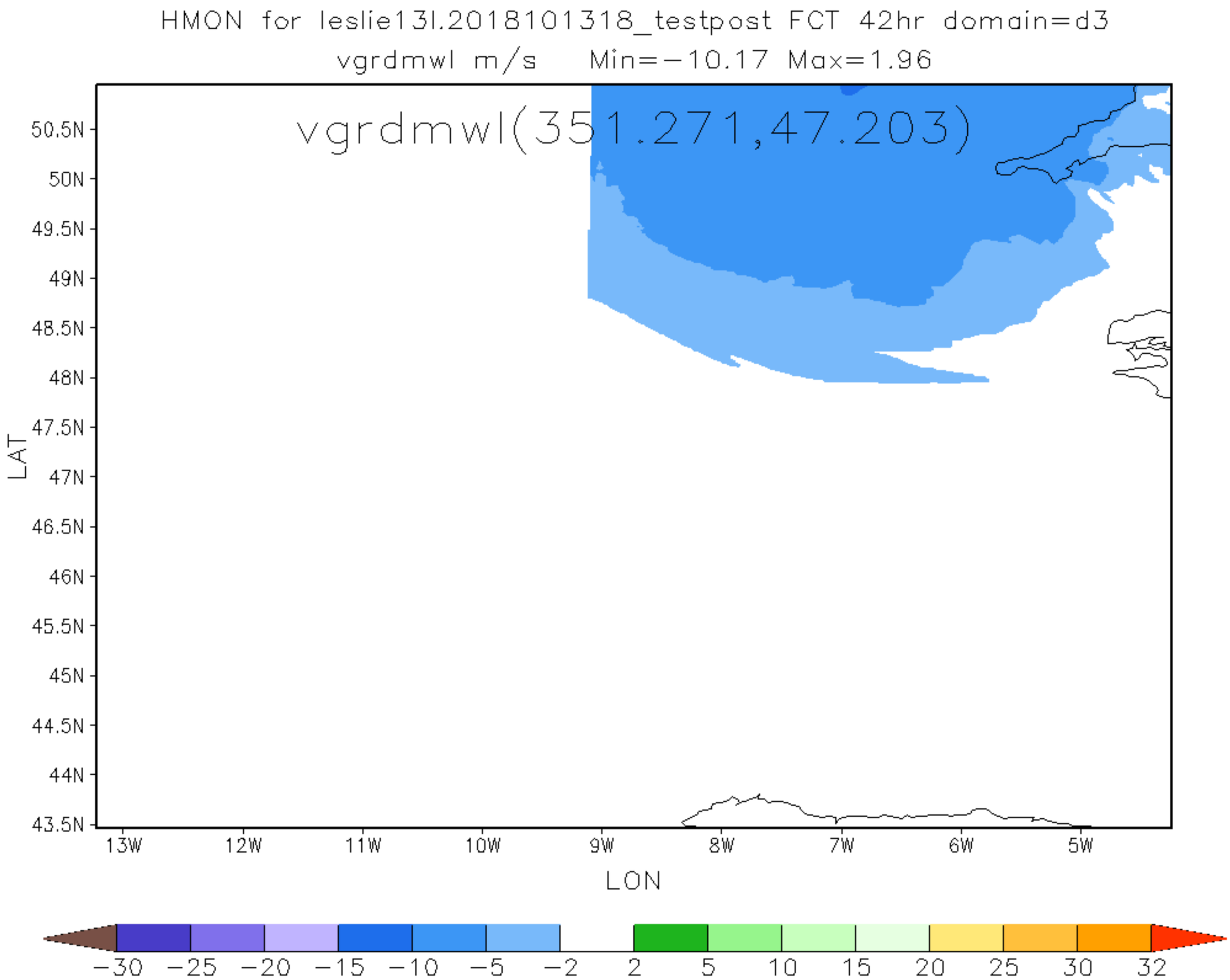
HMON for leslie13l.2018101318_testpost FCT 42hr domain=d3
vgrdmwl m/s Min=-10.17 Max=1.96
vgrdmwl(351.271,47.203)
50.5N
50N
49.5N
49N
48.5N
48N
47.5N
47N
46.5N
46N
45.5N
45N
44.5N
44N
43.5N
LAT
13W
12W
11W
10W
9W
8W
7W
6W
5W
LON
-30
-25
-20
-15
-10
-5
-2
2
5
10
15
20
25
30
32

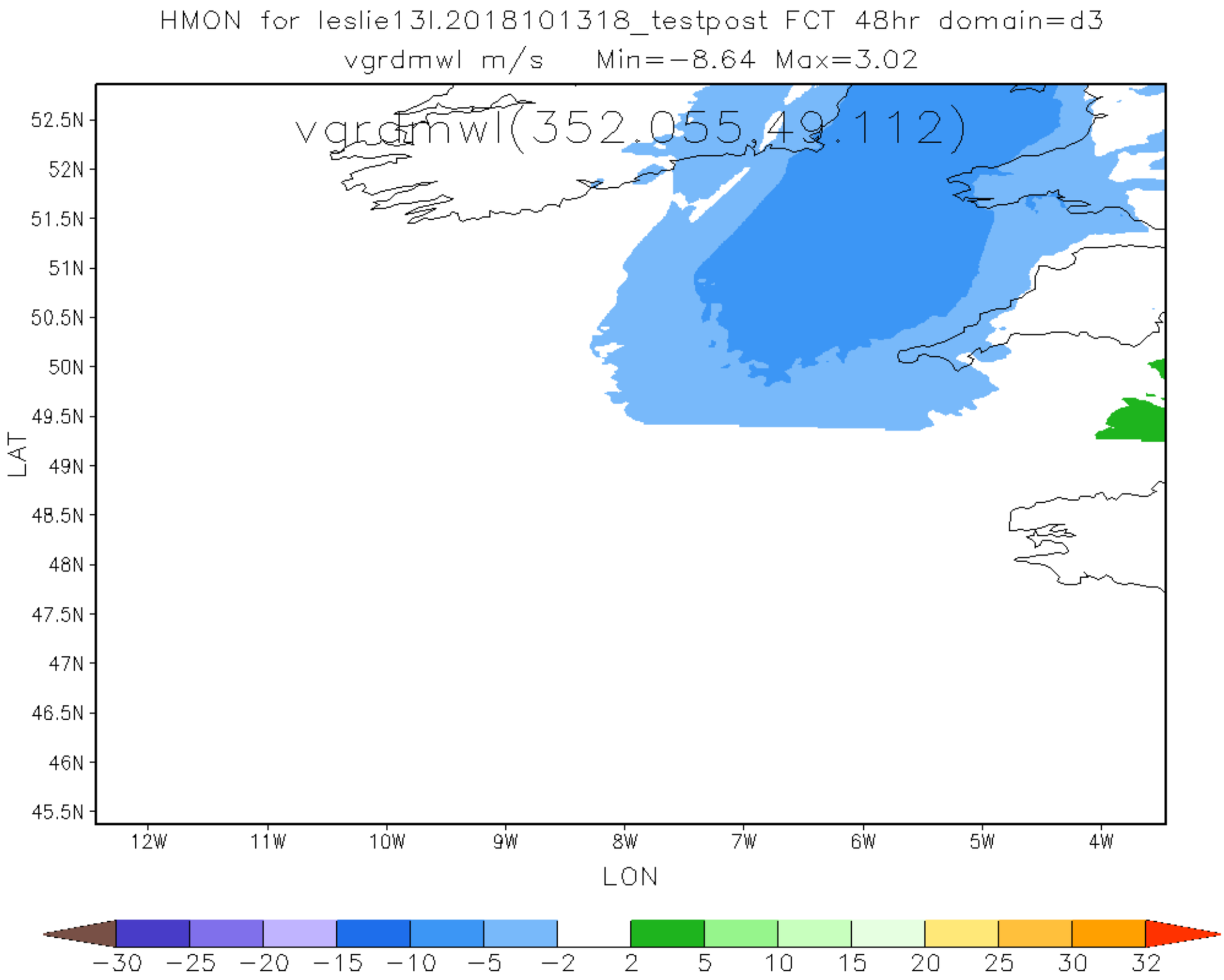
HMON for leslie13l.2018101318_testpost FCT 48hr domain=d3
vgrdmwl m/s Min=-8.64 Max=3.02
vgrdmwl(352.055,49.112)
52.5N
52N
51.5N
51N
50.5N
50N
49.5N
49N
48.5N
48N
47.5N
47N
46.5N
46N
45.5N
LAT
12W
11W
10W
9W
8W
7W
6W
5W
4W
LON
-30 -25 -20 -15 -10 -5 -2 2 5 10 15 20 25 30 32

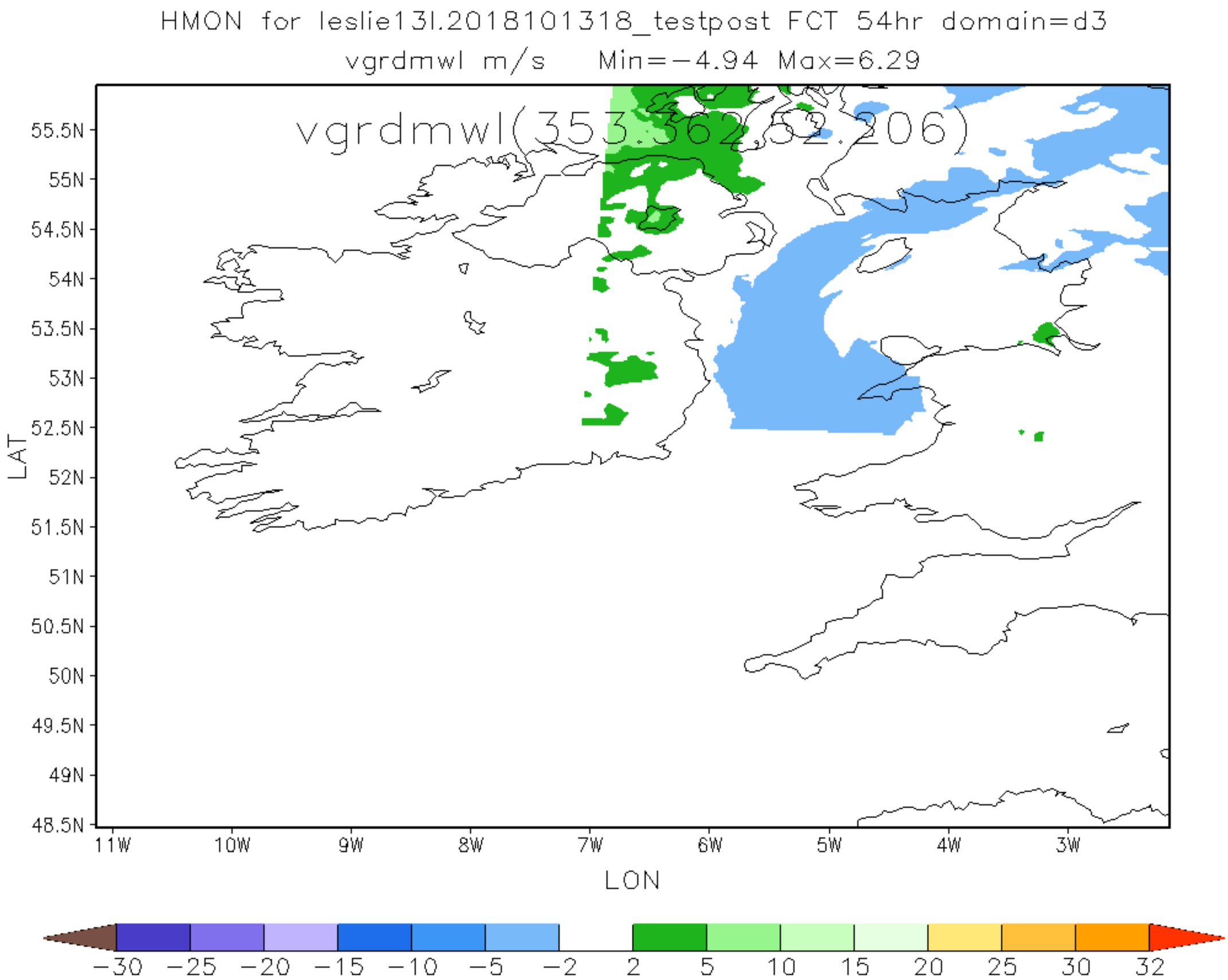
HMON for leslie13l.2018101318_testpost FCT 54hr domain=d3
vgrdmwl m/s Min=-4.94 Max=6.29
vgrdmwl(353.562,52.206)
55.5N
55N
54.5N
54N
53.5N
53N
52.5N
52N
51.5N
51N
50.5N
50N
49.5N
49N
48.5N
LAT
11W
10W
9W
8W
7W
6W
5W
4W
3W
LON
-30 -25 -20 -15 -10 -5 -2 2 5 10 15 20 25 30 32

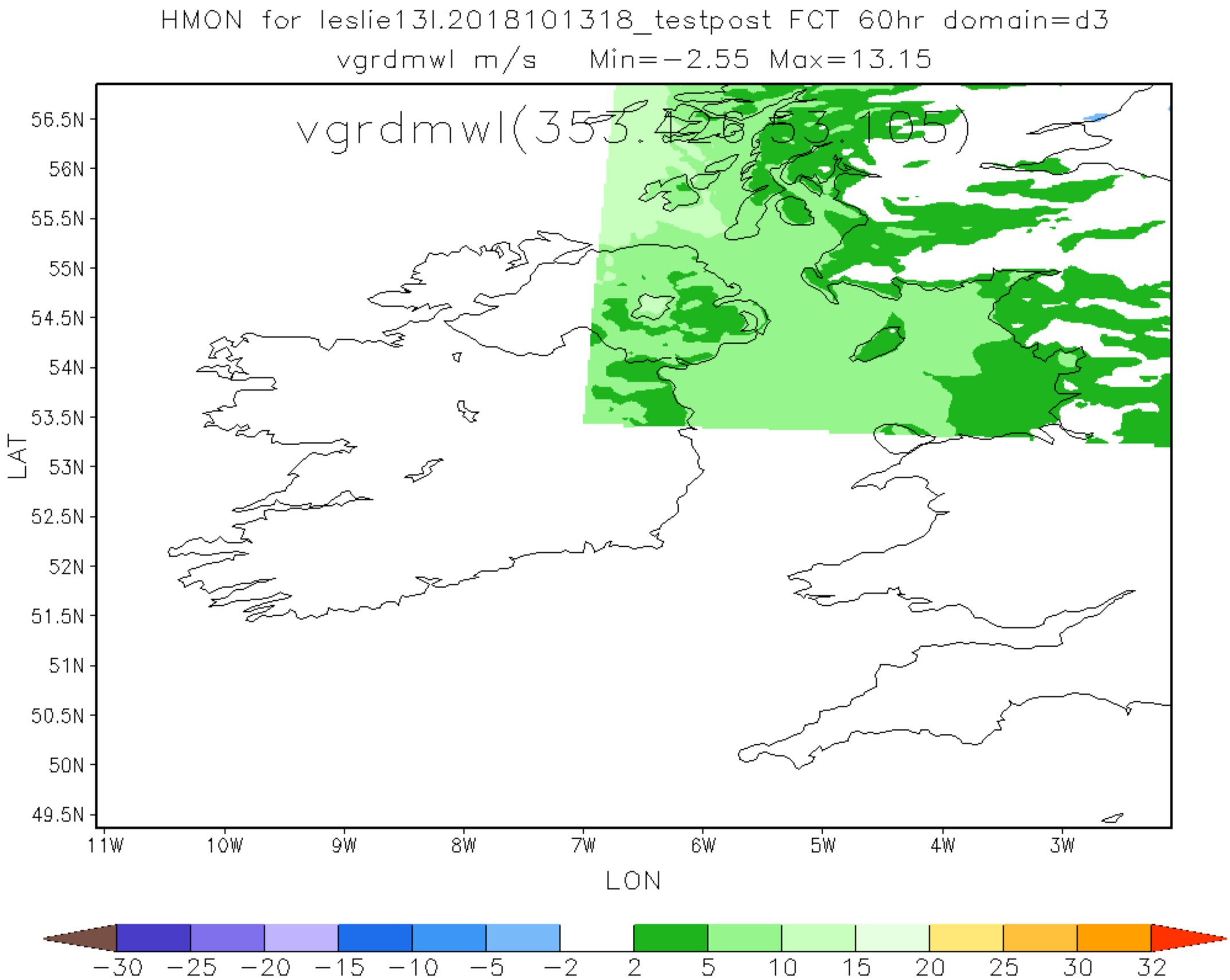
HMON for leslie13l.2018101318_testpost FCT 60hr domain=d3
vgrdmwl m/s Min=-2.55 Max=13.15
vgrdmwl(353:426,53:105)
56.5N
56N
55.5N
55N
54.5N
54N
53.5N
53N
52.5N
52N
51.5N
51N
50.5N
50N
49.5N
LAT
11W
10W
9W
8W
7W
6W
5W
4W
3W
LON
-30 -25 -20 -15 -10 -5 -2 2 5 10 15 20 25 30 32

HMON for leslie13l.2018101318_testpost FCT 66hr domain=d3

vgrdmwl m/s Min=1.29 Max=17.62

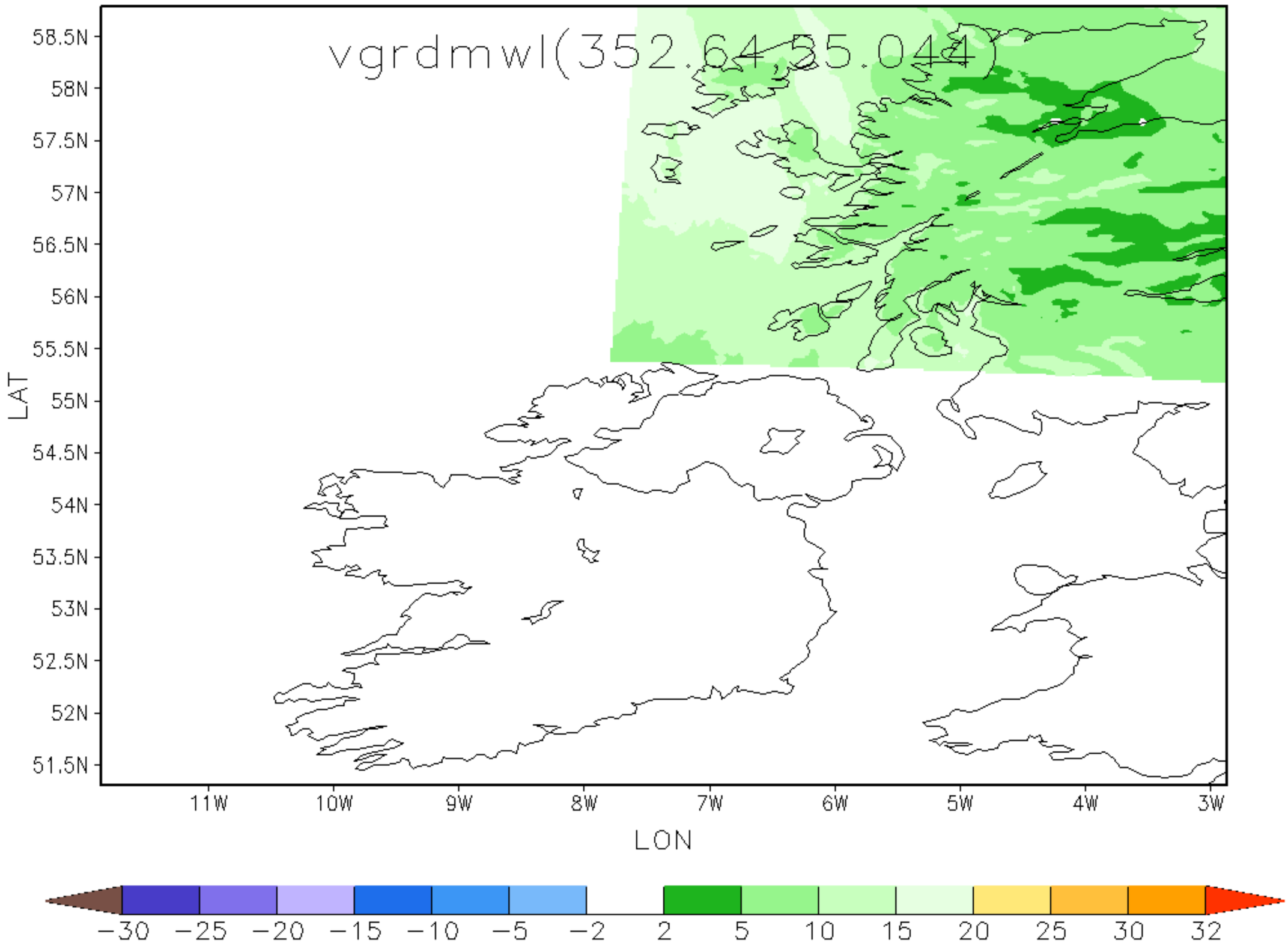

HMON for leslie13l.2018101318_testpost FCT 72hr domain=d3
vgrdmwl m/s Min=−0.05 Max=19.09

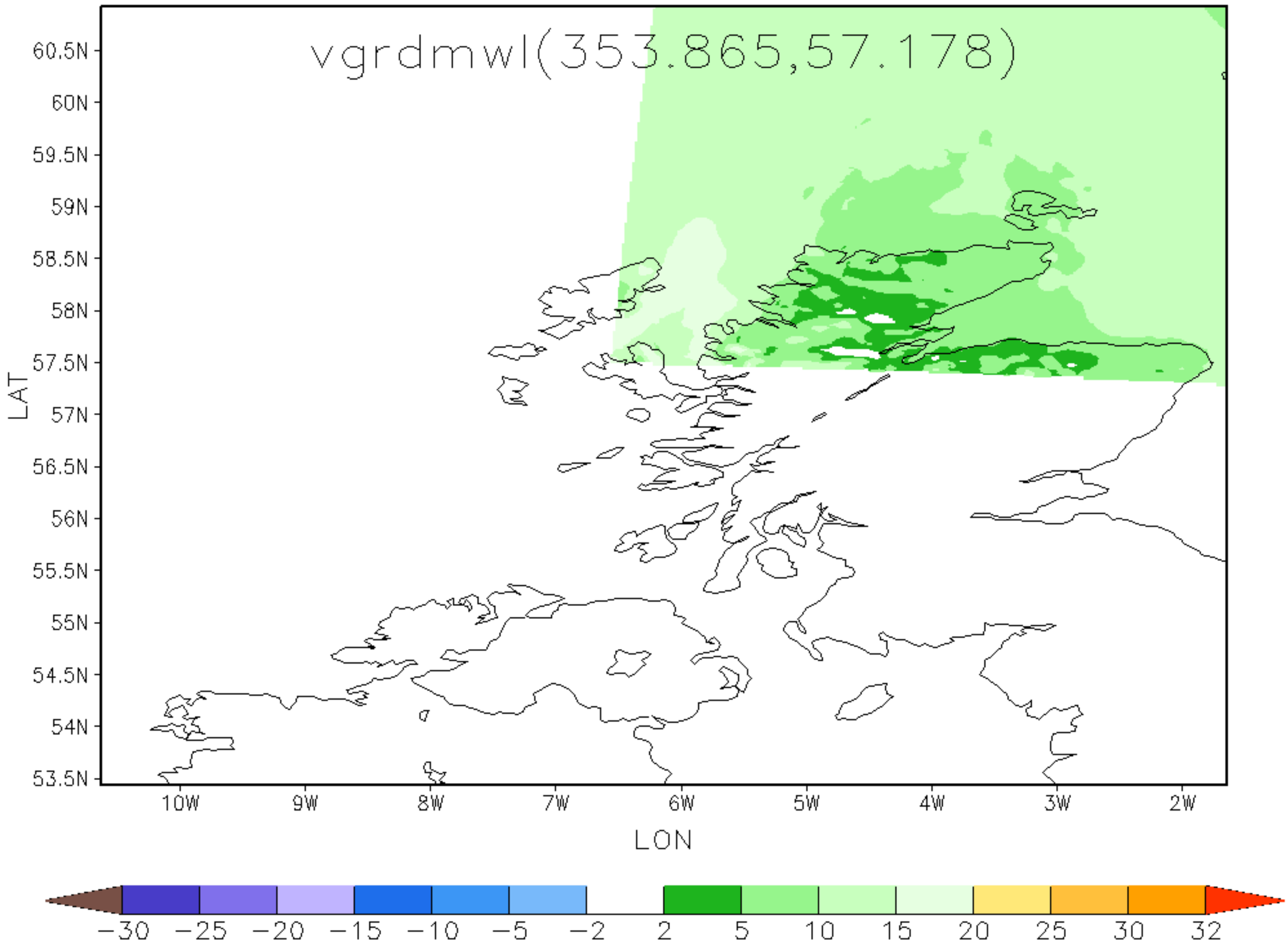

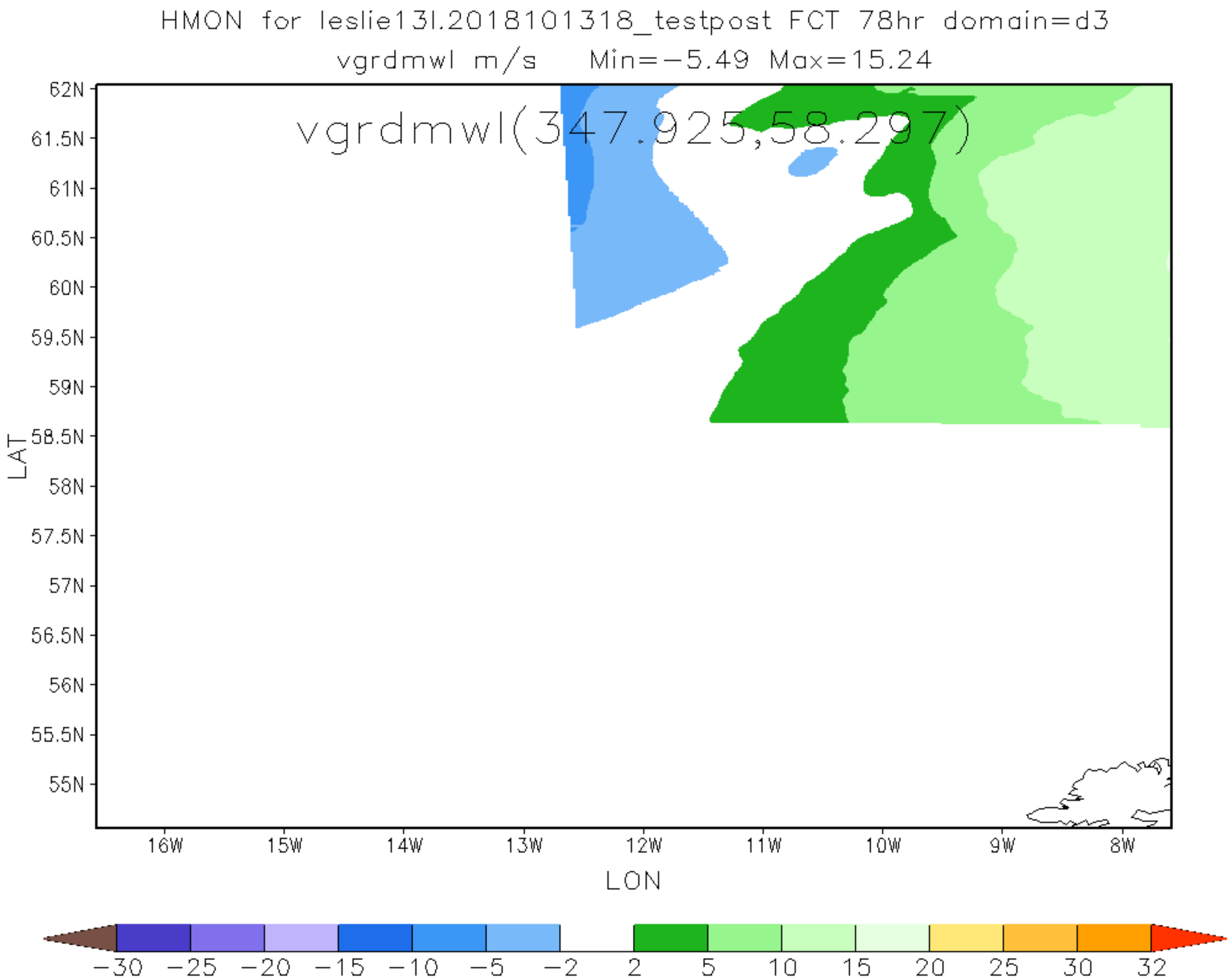
HMON for leslie13l.2018101318_testpost FCT 78hr domain=d3
vgrdmwl m/s Min=-5.49 Max=15.24
vgrdmwl(347.925,58.297)
62N
61.5N
61N
60.5N
60N
59.5N
59N
58.5N
58N
57.5N
57N
56.5N
56N
55.5N
55N
LAT
16W
15W
14W
13W
12W
11W
10W
9W
8W
LON
-30 -25 -20 -15 -10 -5 -2 2 5 10 15 20 25 30 32

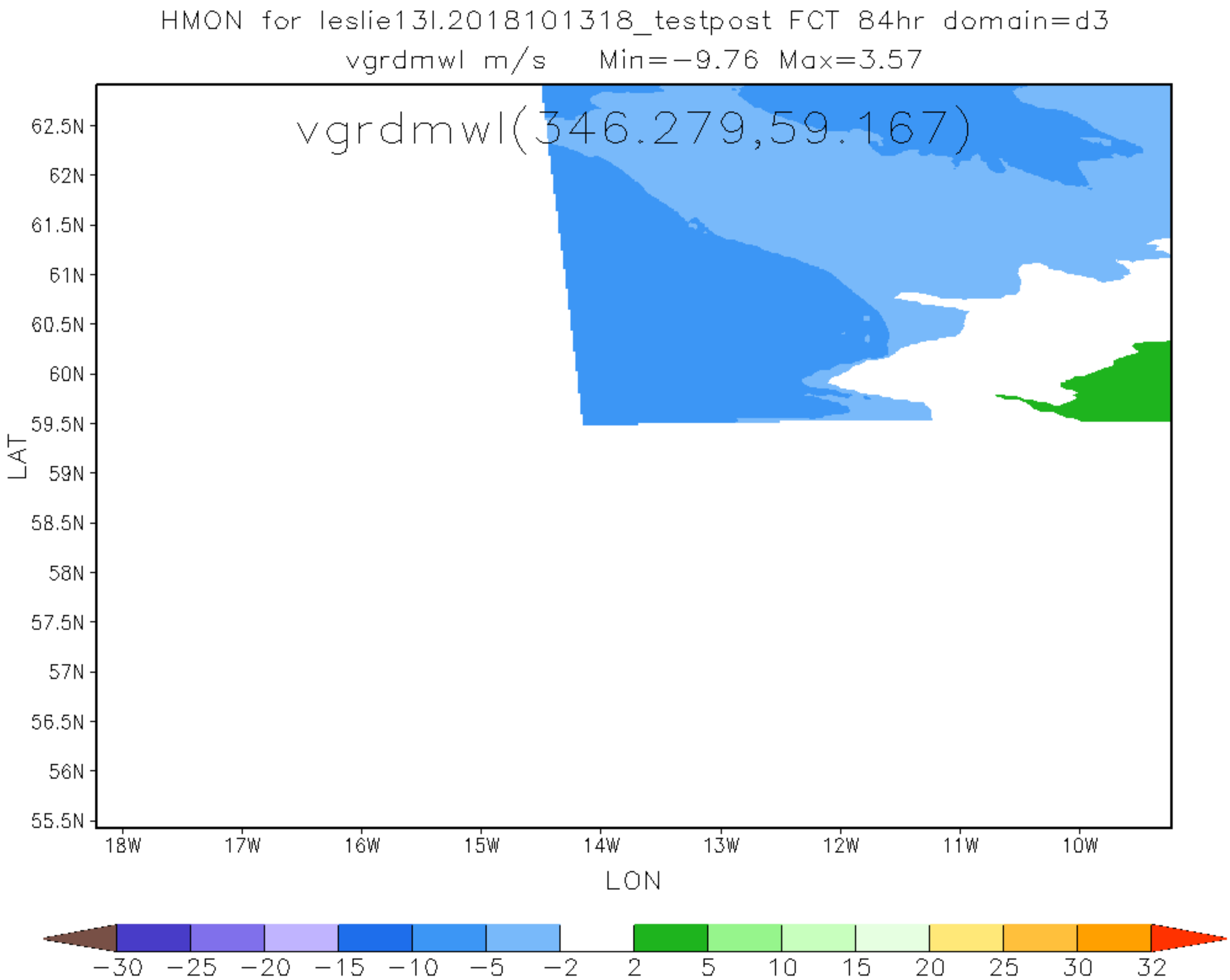
HMON for leslie13l.2018101318_testpost FCT 84hr domain=d3
vgrdmwl m/s Min=-9.76 Max=3.57
vgrdmwl(346.279,59.167)
62.5N
62N
61.5N
61N
60.5N
60N
59.5N
59N
58.5N
58N
57.5N
57N
56.5N
56N
55.5N
LAT
18W
17W
16W
15W
14W
13W
12W
11W
10W
LON
-30 -25 -20 -15 -10 -5 -2 2 5 10 15 20 25 30 32

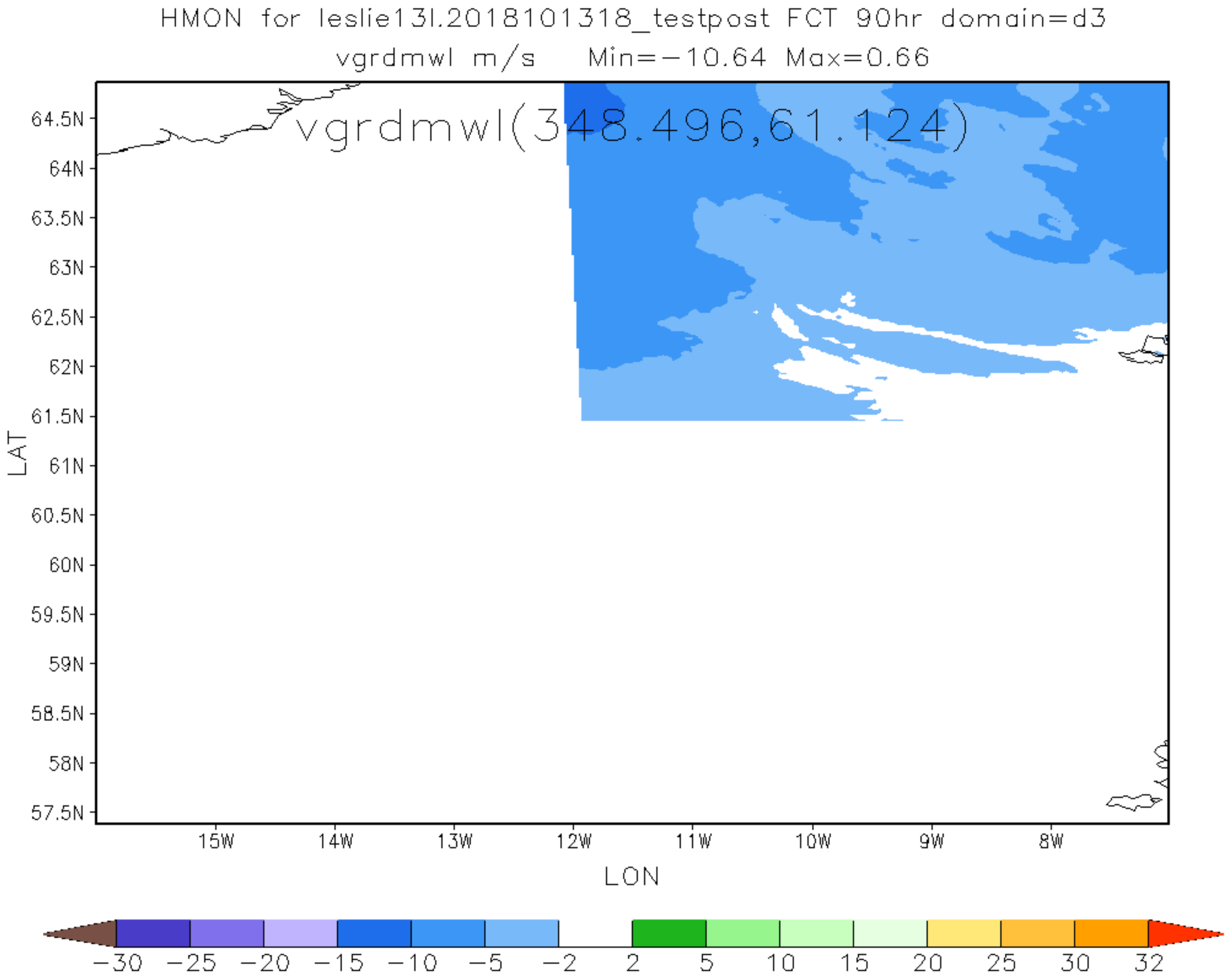
HMON for leslie13l.2018101318_testpost FCT 90hr domain=d3
vgrdmwl m/s Min=-10.64 Max=0.66
vgrdmwl(348.496,61.124)
64.5N
64N
63.5N
63N
62.5N
62N
61.5N
61N
60.5N
60N
59.5N
59N
58.5N
58N
57.5N
LAT
15W
14W
13W
12W
11W
10W
9W
8W
LON
-30
-25
-20
-15
-10
-5
-2
2
5
10
15
20
25
30
32

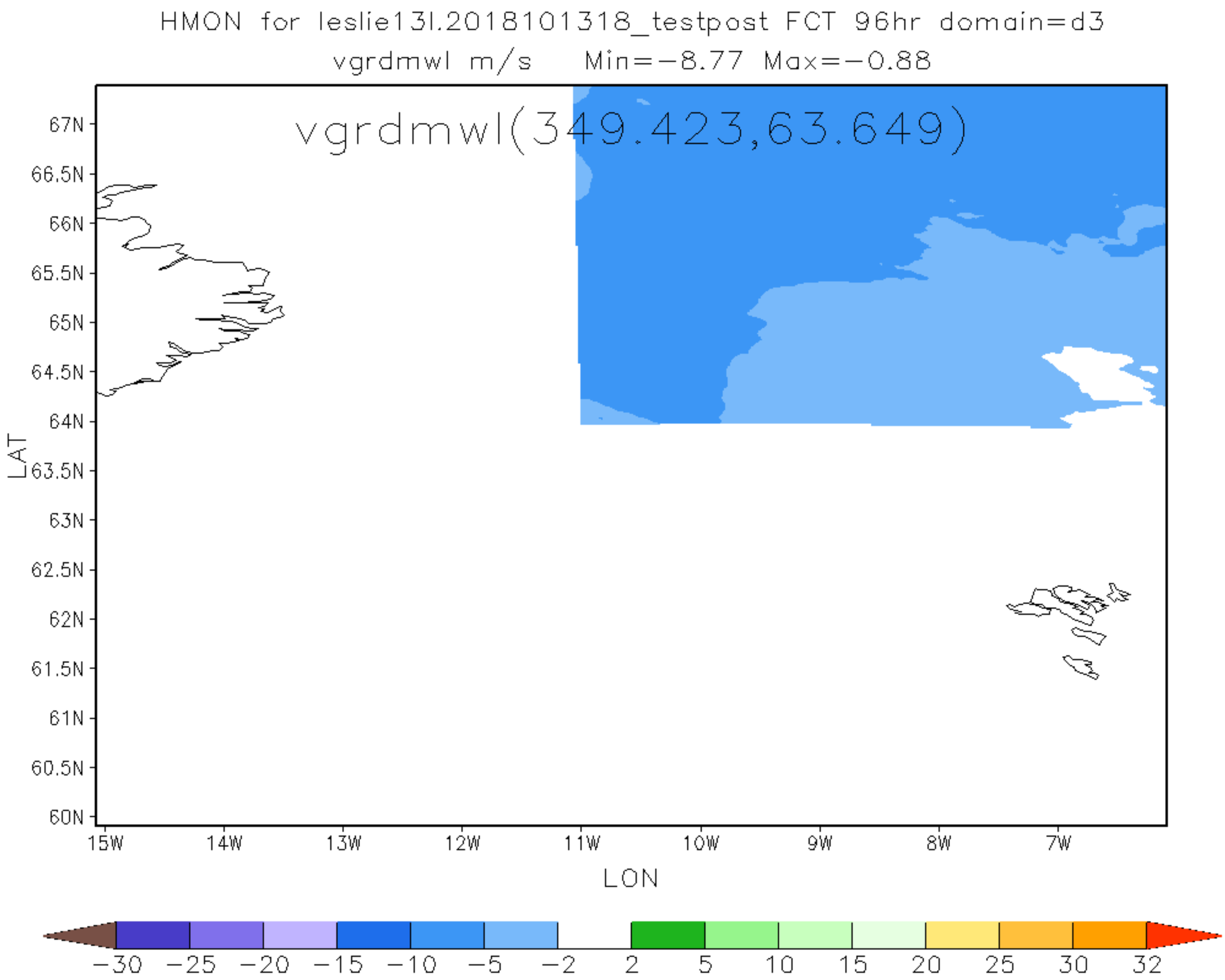
HMON for leslie13l.2018101318_testpost FCT 96hr domain=d3
vgrdmwl m/s Min=-8.77 Max=-0.88
vgrdmwl(349.423,63.649)
67N
66.5N
66N
65.5N
65N
64.5N
64N
63.5N
63N
62.5N
62N
61.5N
61N
60.5N
60N
LAT
15W
14W
13W
12W
11W
10W
9W
8W
7W
LON
-30
-25
-20
-15
-10
-5
-2
2
5
10
15
20
25
30
32

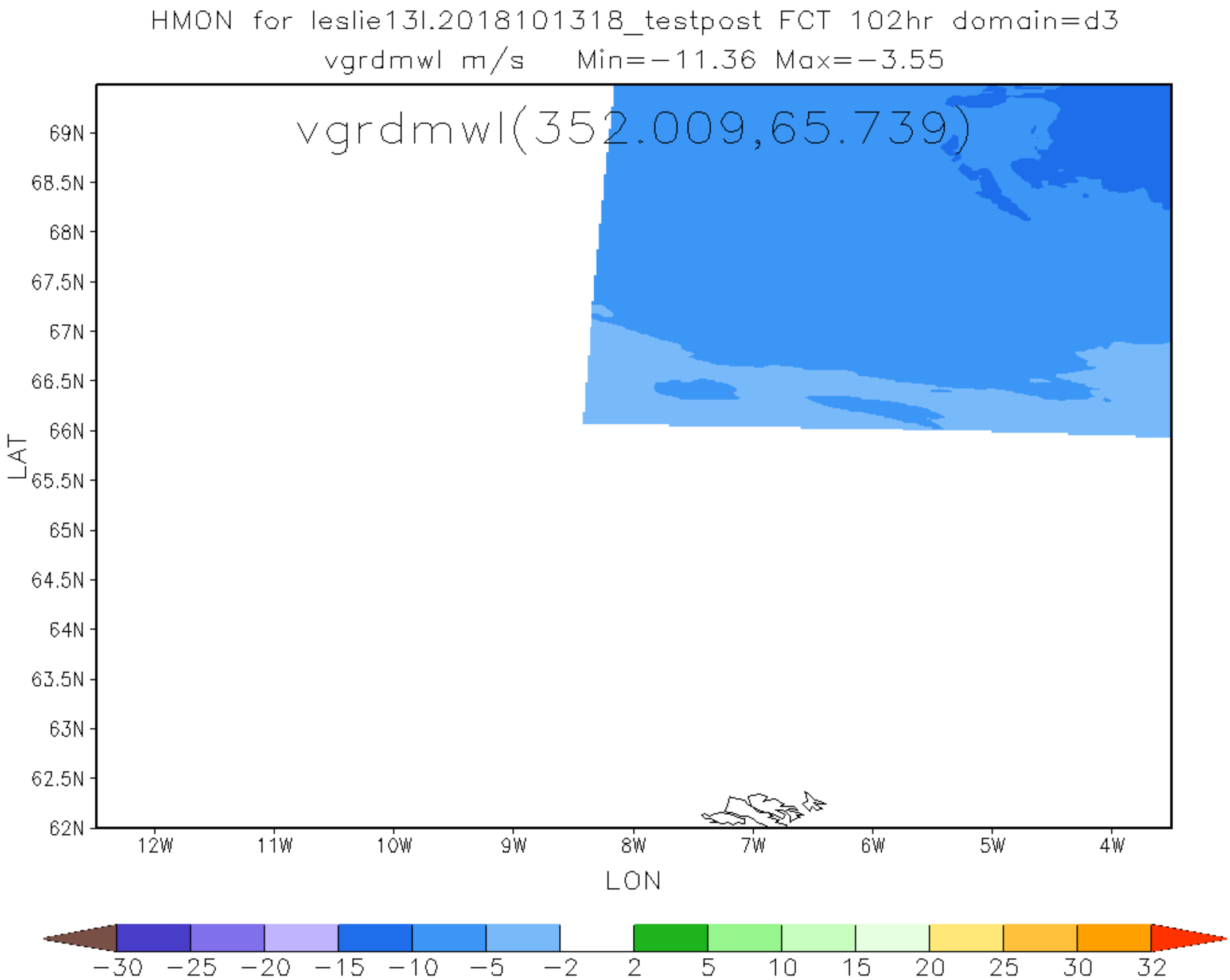
HMON for leslie13l.2018101318_testpost FCT 102hr domain=d3
vgrdmwl m/s Min=-11.36 Max=-3.55
vgrdmwl(352.009,65.739)
69N
68.5N
68N
67.5N
67N
66.5N
66N
65.5N
65N
64.5N
64N
63.5N
63N
62.5N
62N
LAT
12W
11W
10W
9W
8W
7W
6W
5W
4W
LON
-30 -25 -20 -15 -10 -5 -2 2 5 10 15 20 25 30 32

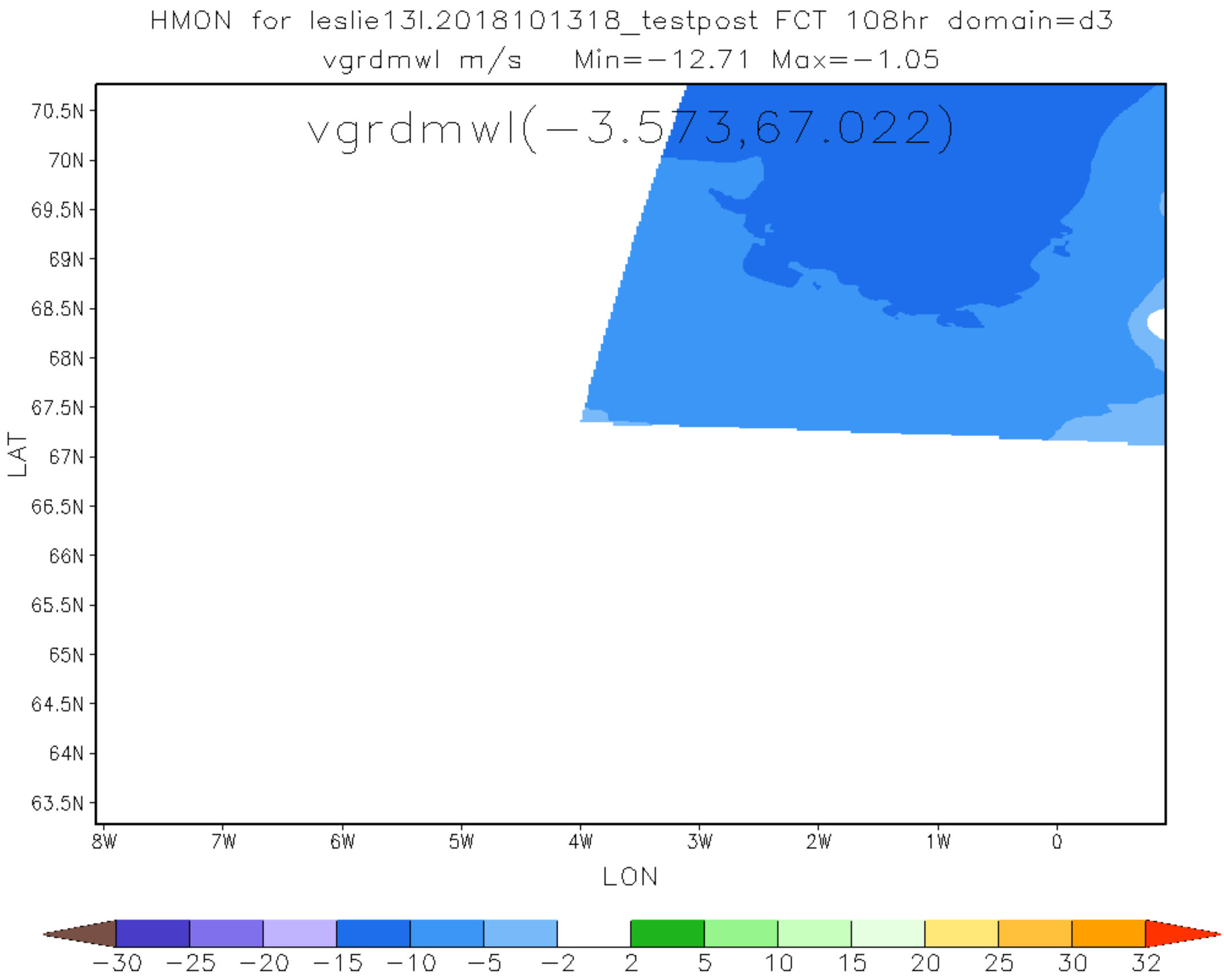
HMON for leslie13l.2018101318_testpost FCT 108hr domain=d3
vgrdmwl m/s Min=−12.71 Max=−1.05
vgrdmwl(−3.573,67.022)
70.5N
70N
69.5N
69N
68.5N
68N
67.5N
67N
66.5N
66N
65.5N
65N
64.5N
64N
63.5N
LAT
8W
7W
6W
5W
4W
3W
2W
1W
0
LON
−30 −25 −20 −15 −10 −5 −2 2 5 10 15 20 25 30 32

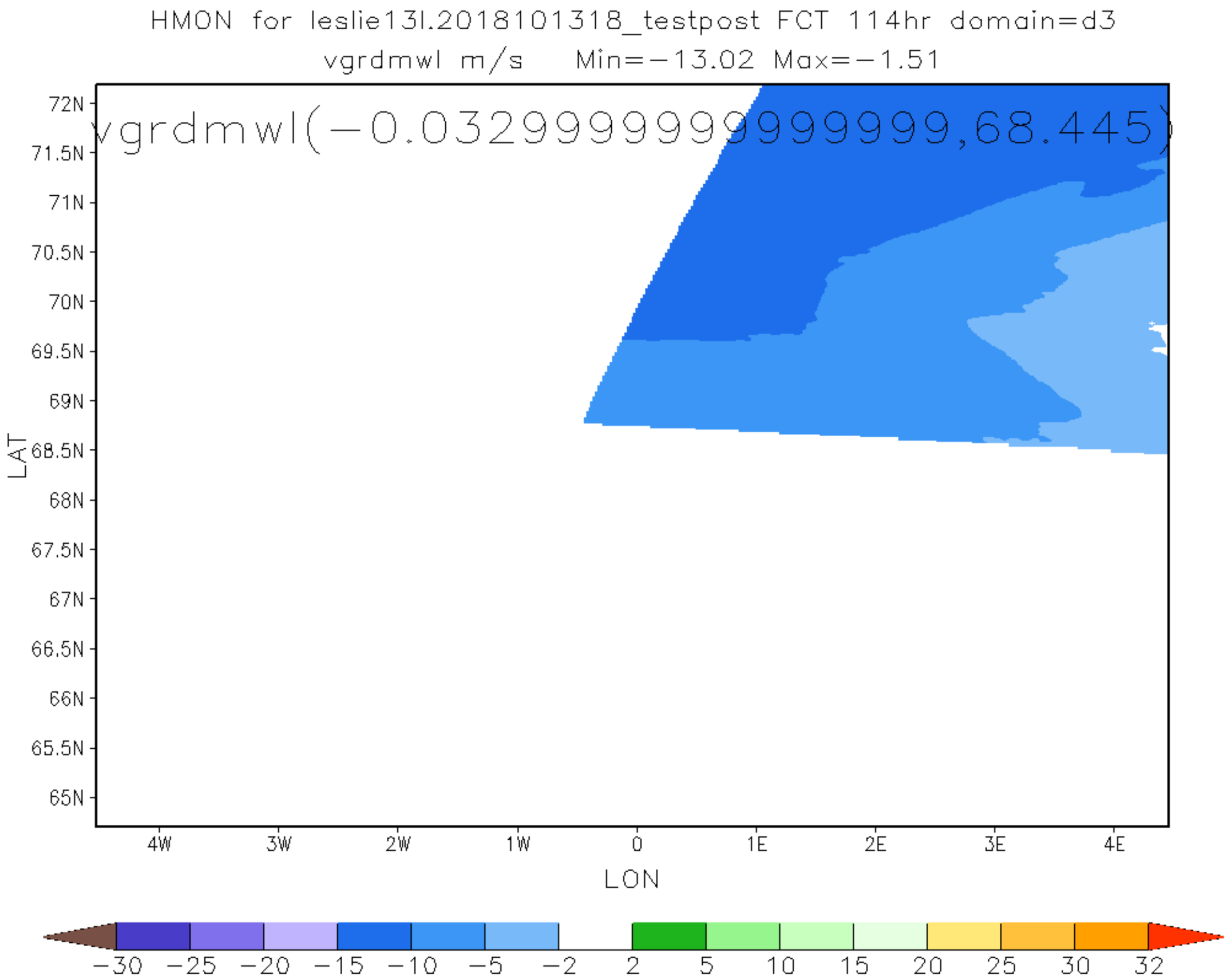
HMON for leslie13l.2018101318_testpost FCT 114hr domain=d3
vgrdmwl m/s Min=−13.02 Max=−1.51
vgrdmwl(−0.03299999999999999,68.445)
72N
71.5N
71N
70.5N
70N
69.5N
69N
68.5N
68N
67.5N
67N
66.5N
66N
65.5N
65N
LAT
4W
3W
2W
1W
0
1E
2E
3E
4E
LON
−30 −25 −20 −15 −10 −5 −2 2 5 10 15 20 25 30 32

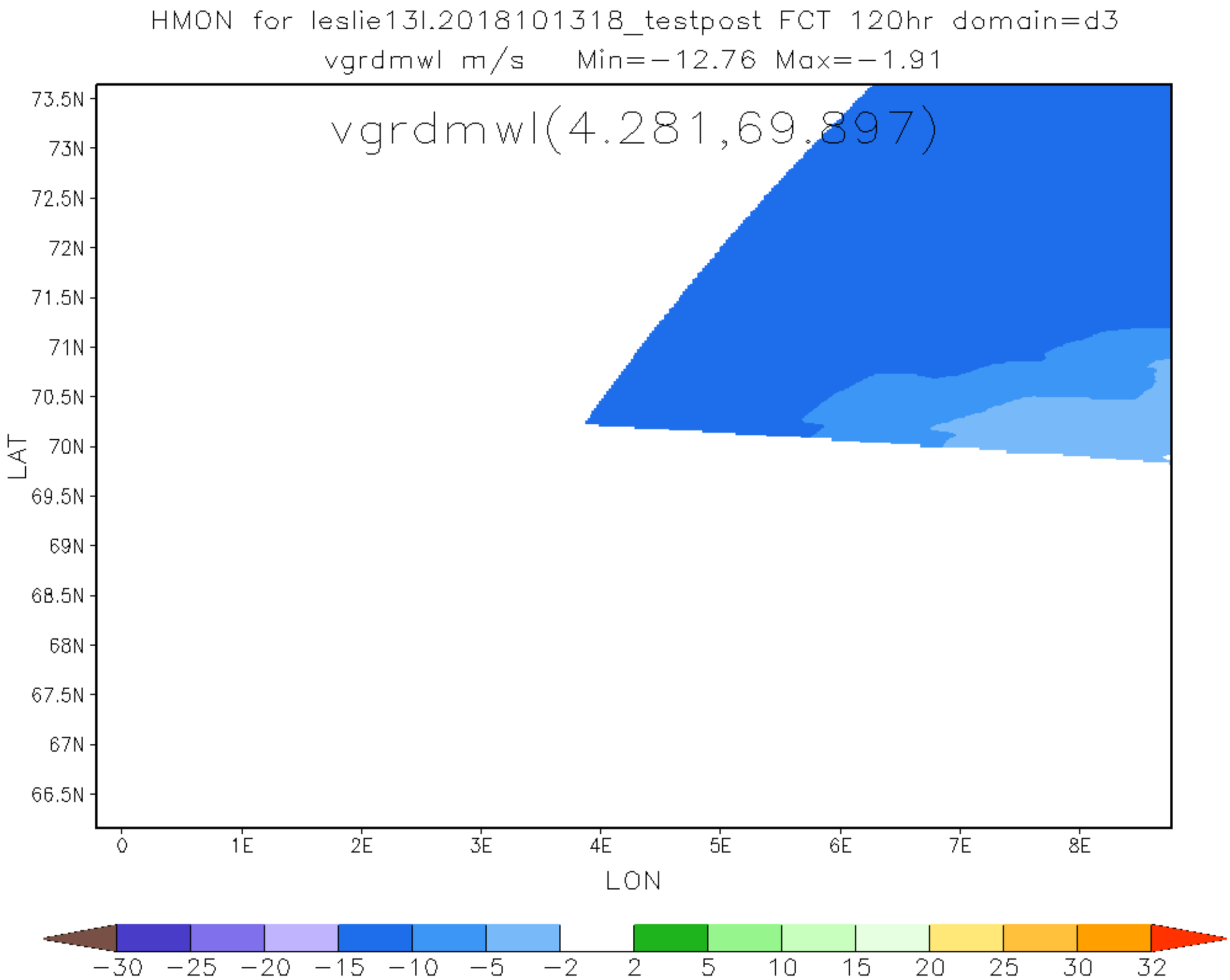
HMON for leslie13l.2018101318_testpost FCT 120hr domain=d3
vgrdmwl m/s Min=−12.76 Max=−1.91
vgrdmwl(4.281,69.897)
73.5N
73N
72.5N
72N
71.5N
71N
70.5N
70N
69.5N
69N
68.5N
68N
67.5N
67N
66.5N
LAT
0
1E
2E
3E
4E
5E
6E
7E
8E
LON
−30 −25 −20 −15 −10 −5 −2 2 5 10 15 20 25 30 32

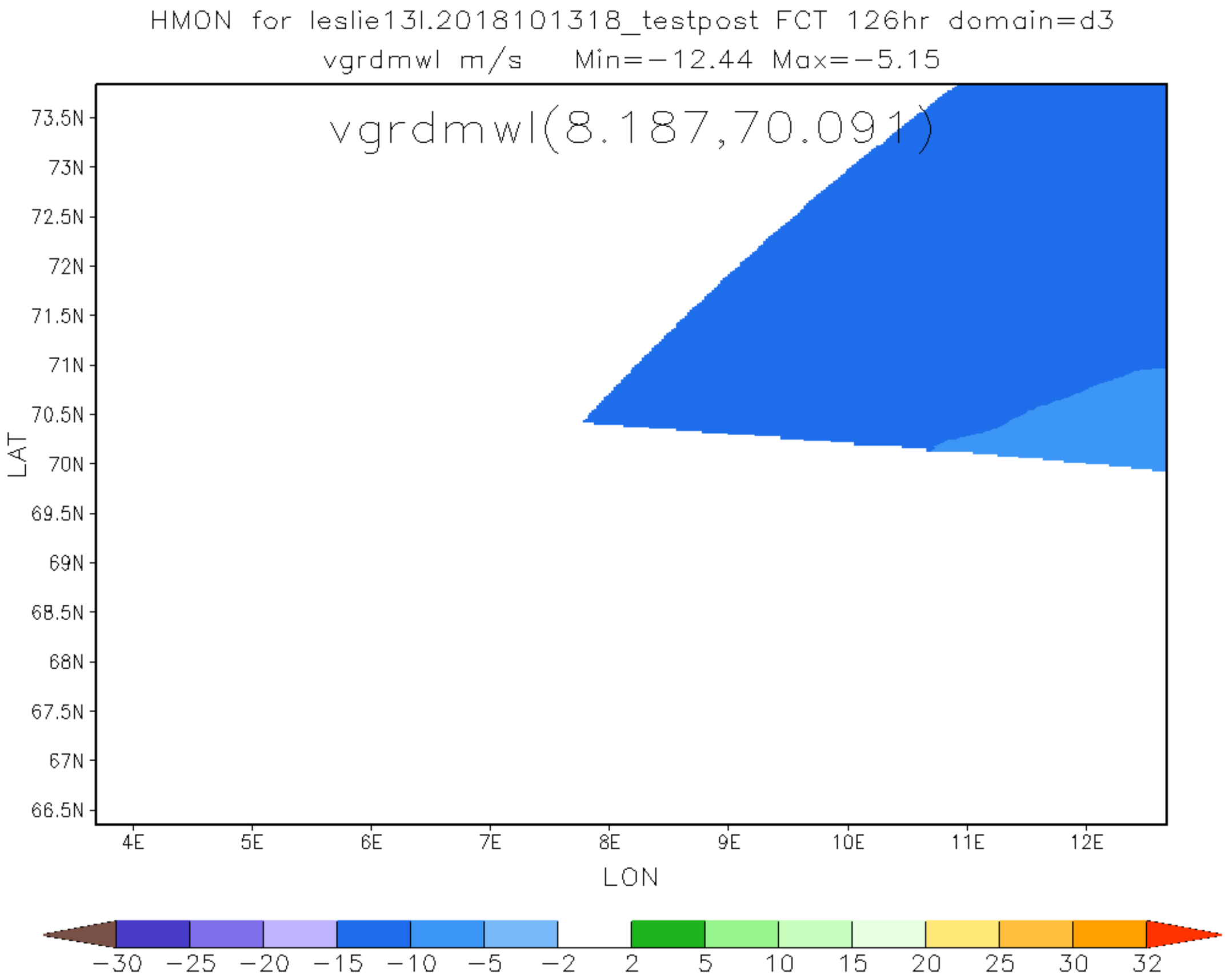
HMON for leslie13l.2018101318_testpost FCT 126hr domain=d3
vgrdmwl m/s Min=−12.44 Max=−5.15
vgrdmwl(8.187,70.091)
73.5N
73N
72.5N
72N
71.5N
71N
70.5N
70N
69.5N
69N
68.5N
68N
67.5N
67N
66.5N
LAT
4E
5E
6E
7E
8E
9E
10E
11E
12E
LON
−30
−25
−20
−15
−10
−5
−2
2
5
10
15
20
25
30
32