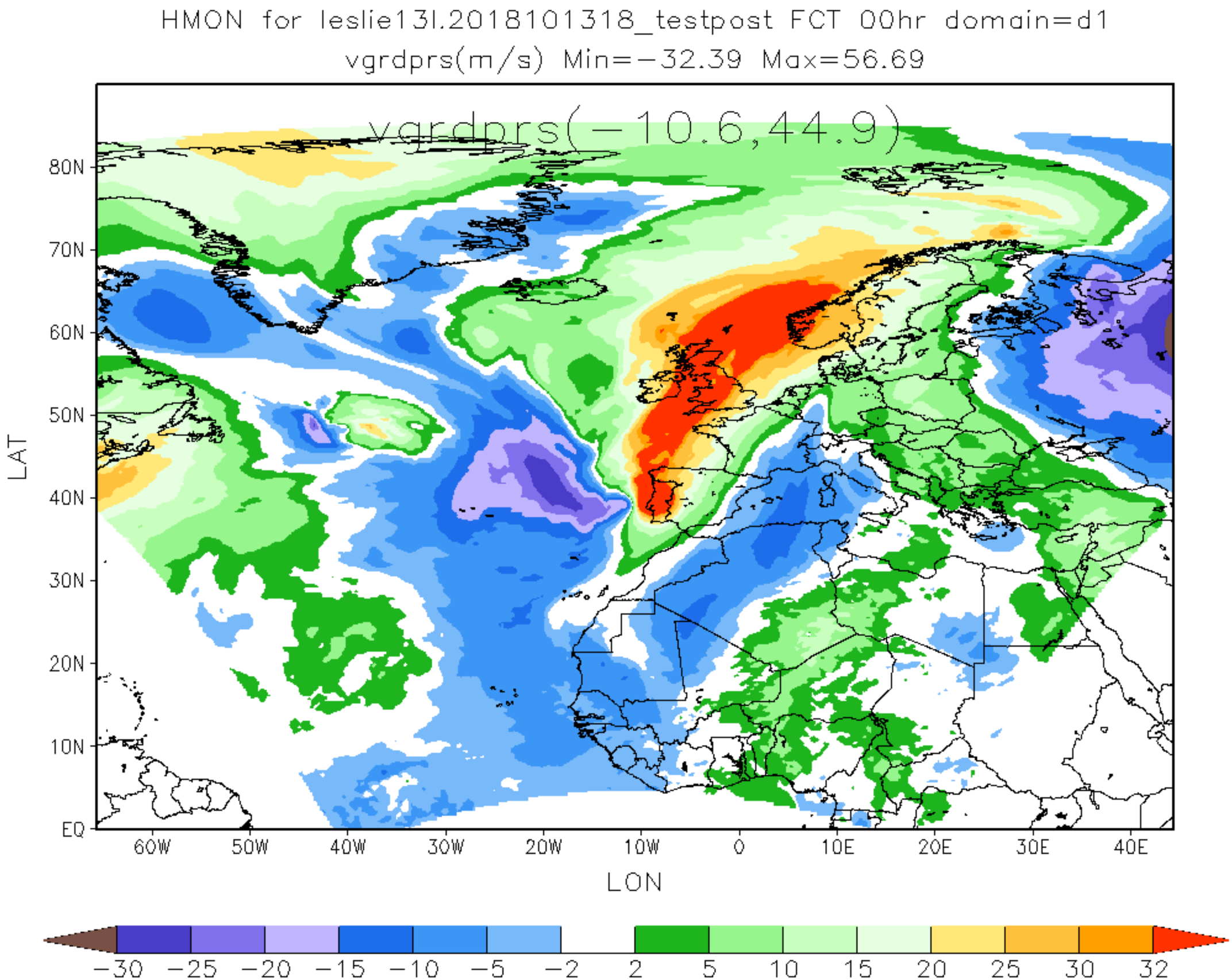
HMON for leslie13l.2018101318_testpost FCT 00hr domain=d1
vgrdprs(m/s) Min=−32.39 Max=56.69
vgrdprs(−10.6,44.9)
80N
70N
60N
50N
40N
30N
20N
10N
EQ
LAT
60W
50W
40W
30W
20W
10W
0
10E
20E
30E
40E
LON
−30
−25
−20
−15
−10
−5
−2
2
5
10
15
20
25
30
32

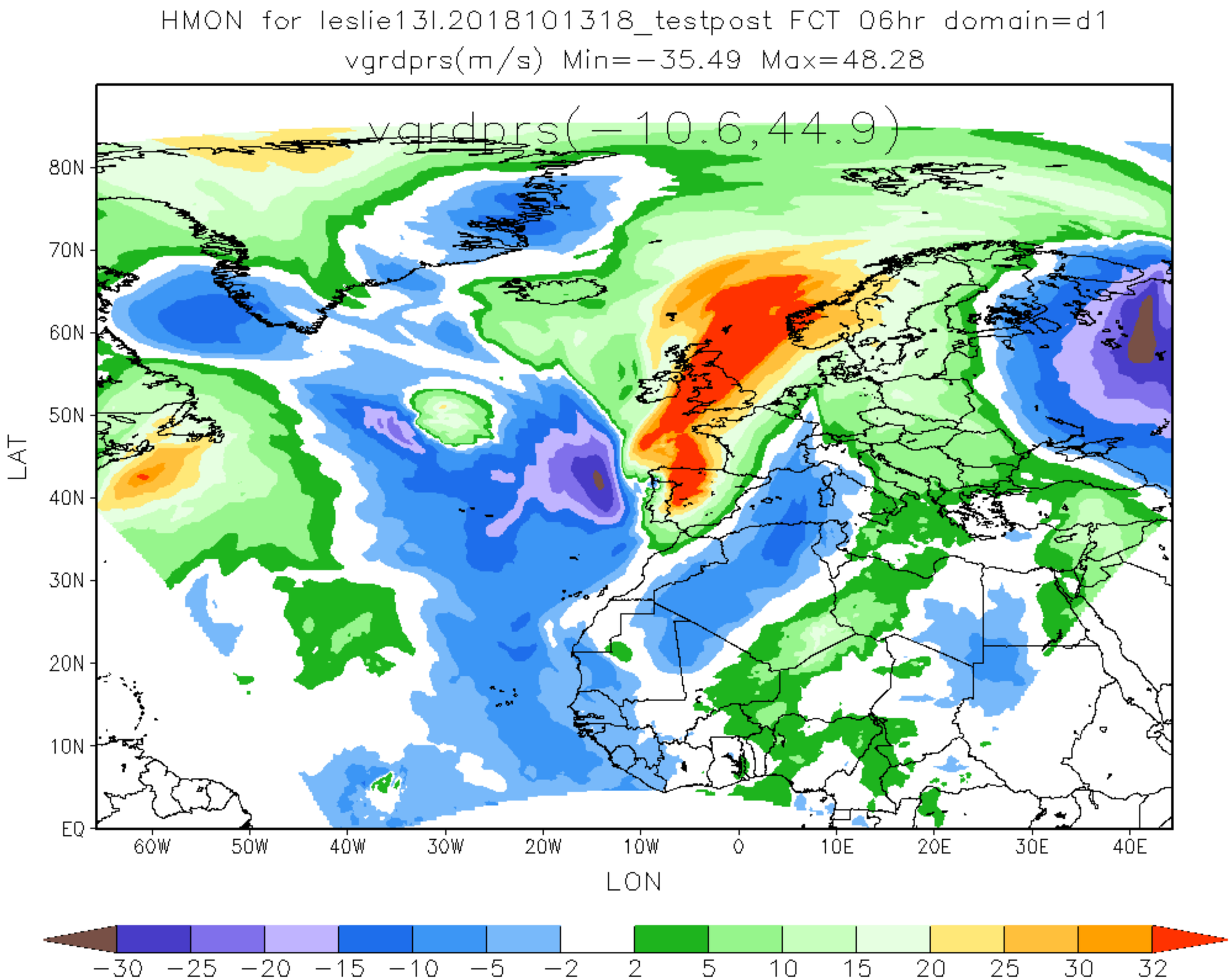
HMON for leslie13l.2018101318_testpost FCT 06hr domain=d1
vgrdprs(m/s) Min=-35.49 Max=48.28
vgrdprs(-10.6,44.9)
80N
70N
60N
50N
40N
30N
20N
10N
EQ
LAT
60W
50W
40W
30W
20W
10W
0
10E
20E
30E
40E
LON
-30
-25
-20
-15
-10
-5
-2
2
5
10
15
20
25
30
32

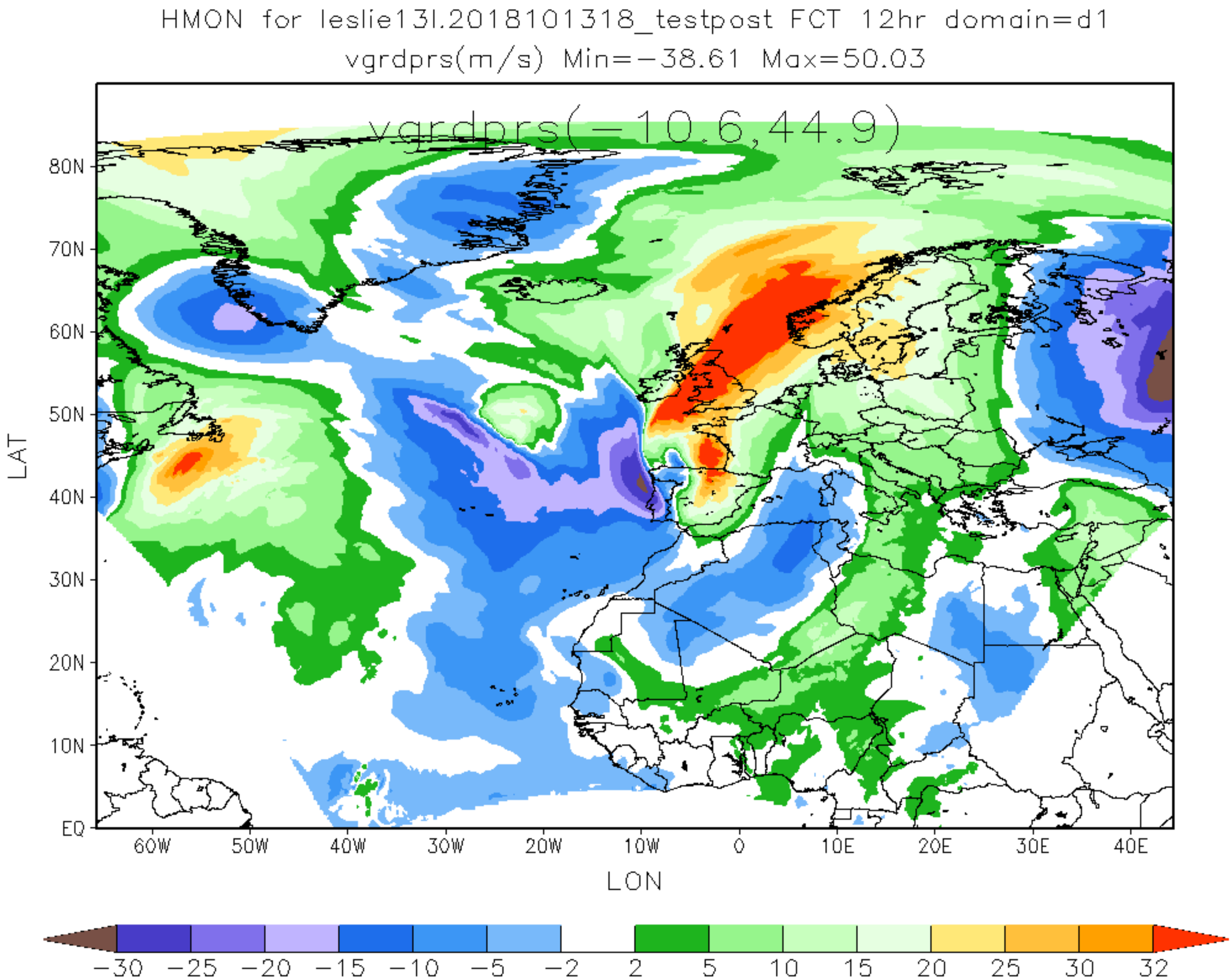
HMON for leslie13l.2018101318_testpost FCT 12hr domain=d1
vgrdprs(m/s) Min=-38.61 Max=50.03
vgrdprs(-10.6,44.9)
80N
70N
60N
50N
40N
30N
20N
10N
EQ
LAT
60W
50W
40W
30W
20W
10W
0
10E
20E
30E
40E
LON
-30
-25
-20
-15
-10
-5
-2
2
5
10
15
20
25
30
32

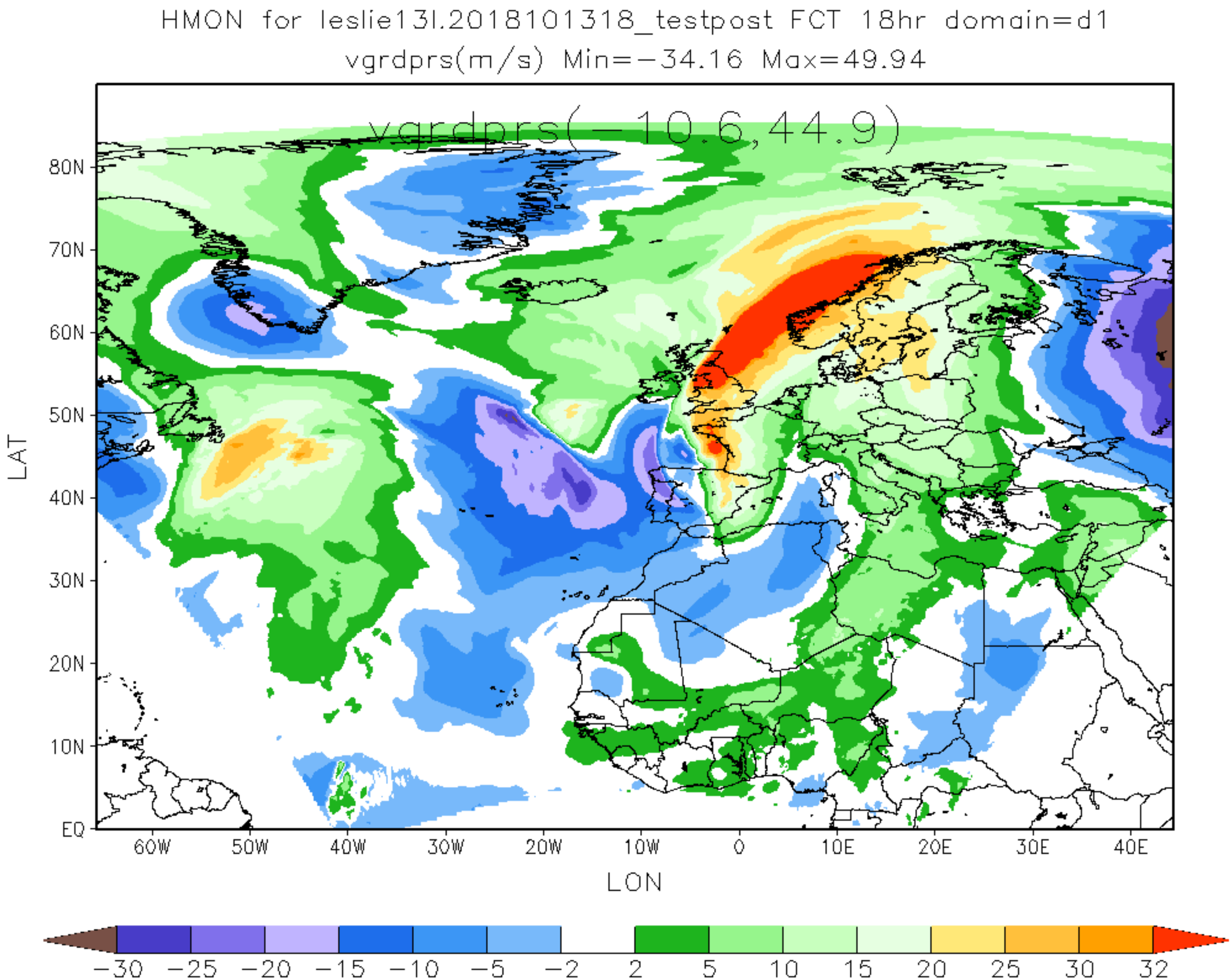
HMON for leslie13l.2018101318_testpost FCT 18hr domain=d1
vgrdprs(m/s) Min=−34.16 Max=49.94
vgrdprs(−10.6,44.9)
80N
70N
60N
50N
40N
30N
20N
10N
EQ
LAT
60W
50W
40W
30W
20W
10W
0
10E
20E
30E
40E
LON
−30
−25
−20
−15
−10
−5
−2
2
5
10
15
20
25
30
32

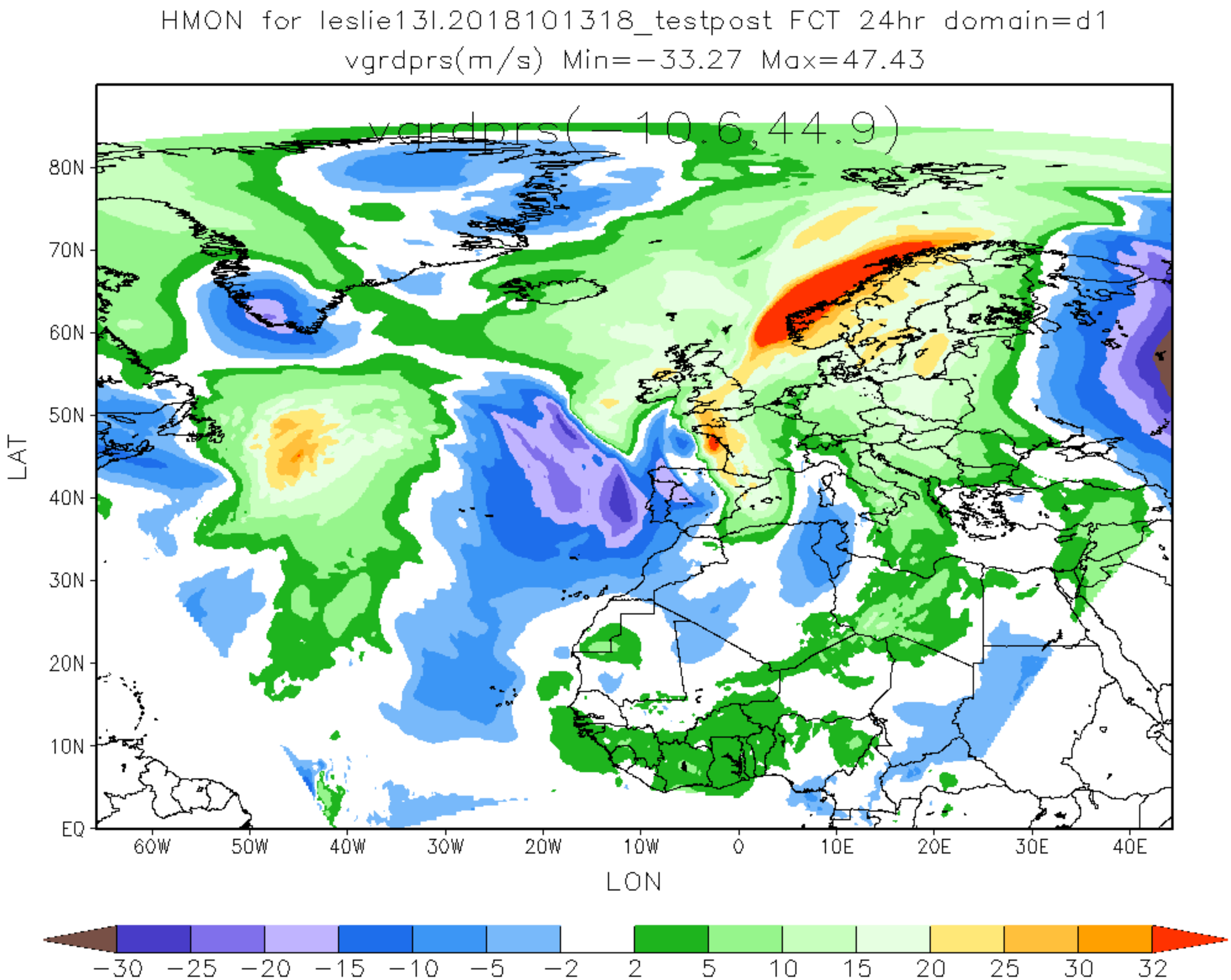
HMON for leslie13l.2018101318_testpost FCT 24hr domain=d1
vgrdprs(m/s) Min=−33.27 Max=47.43
vgrdprs(−10.6,44.9)
80N
70N
60N
50N
40N
30N
20N
10N
EQ
LAT
60W
50W
40W
30W
20W
10W
0
10E
20E
30E
40E
LON
−30
−25
−20
−15
−10
−5
−2
2
5
10
15
20
25
30
32

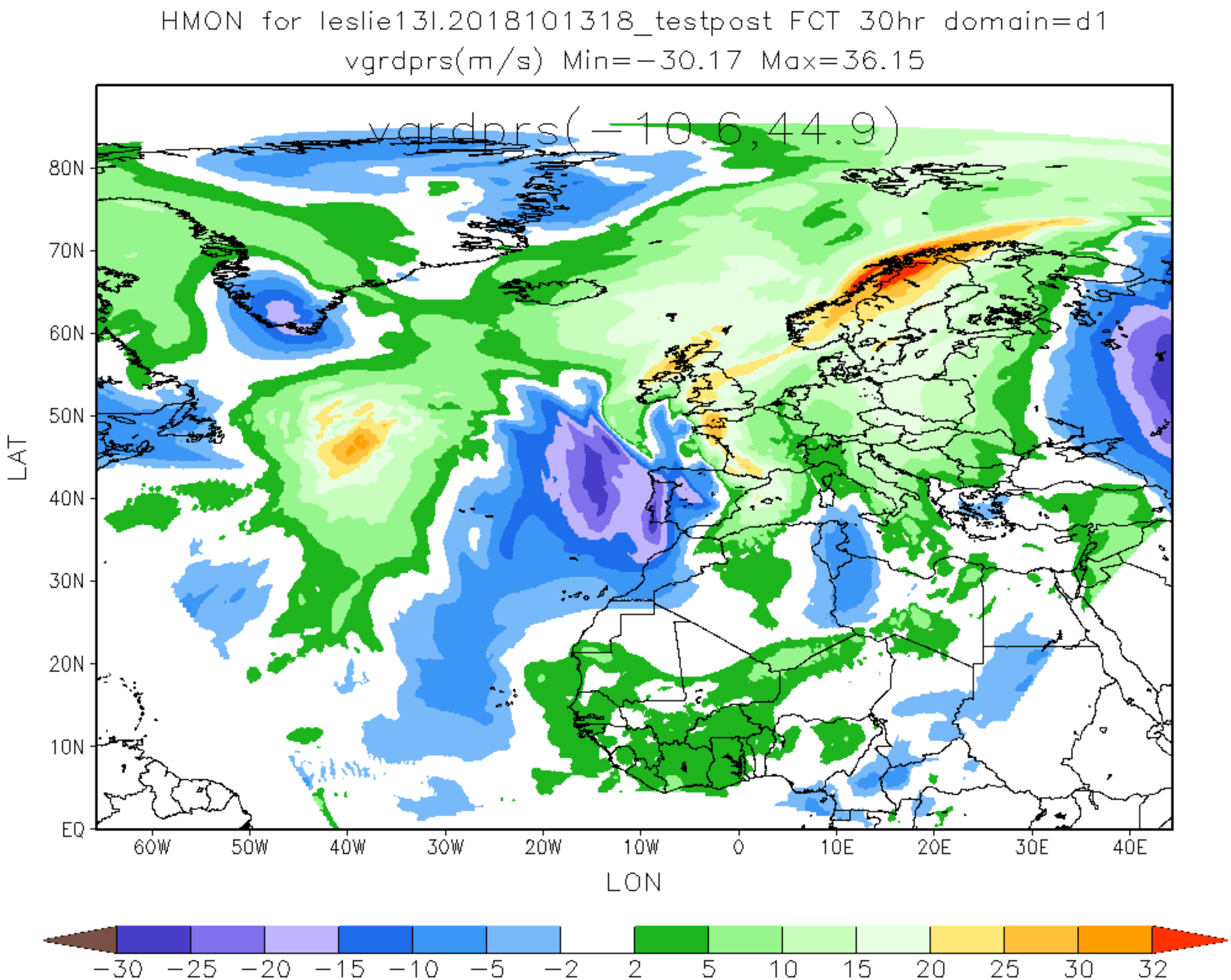
HMON for leslie13l.2018101318_testpost FCT 30hr domain=d1
vgrdprs(m/s) Min=−30.17 Max=36.15
vgrdprs(−10.6,44.9)
80N
70N
60N
50N
40N
30N
20N
10N
EQ
LAT
60W
50W
40W
30W
20W
10W
0
10E
20E
30E
40E
LON
−30
−25
−20
−15
−10
−5
−2
2
5
10
15
20
25
30
32

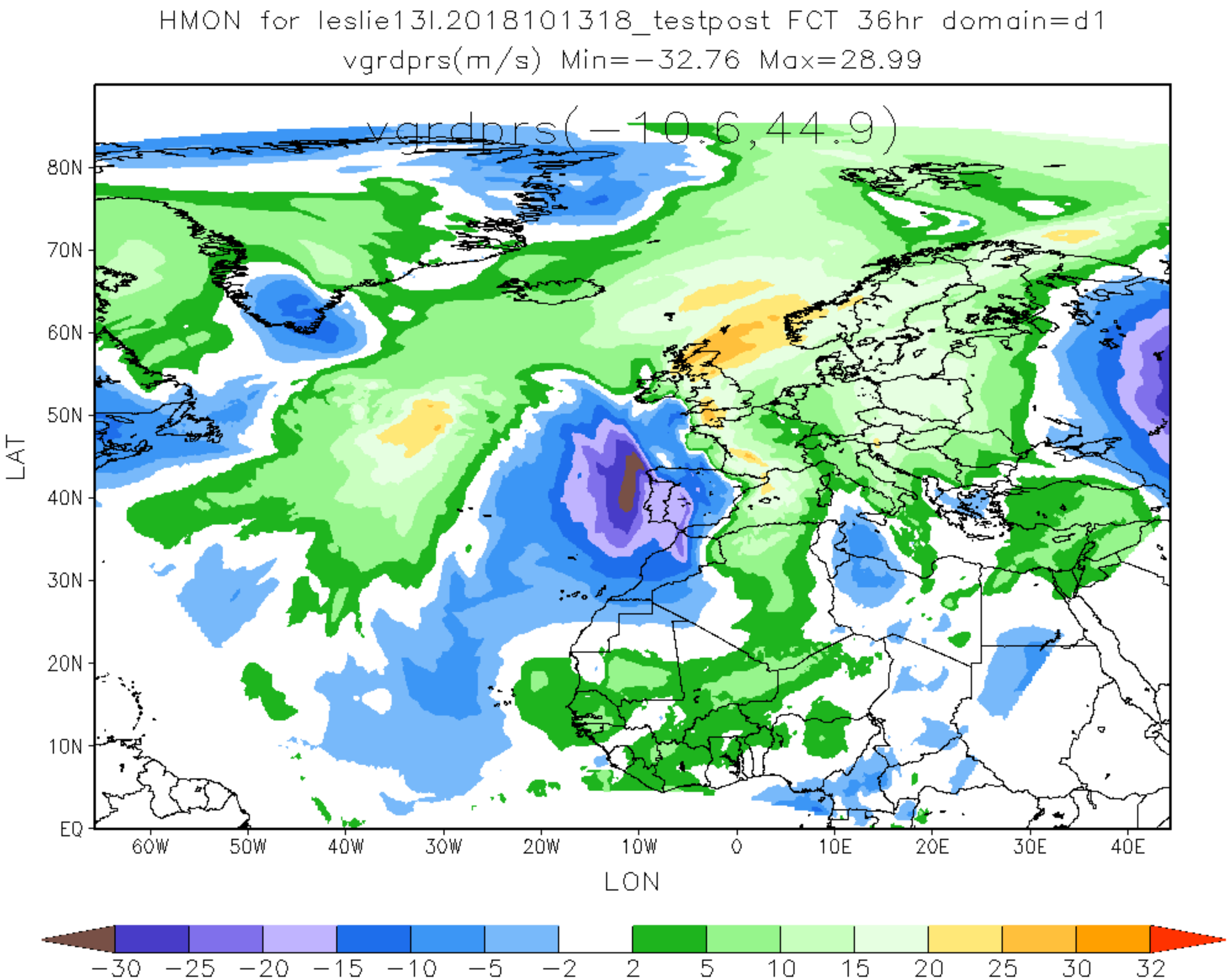
HMON for leslie13l.2018101318_testpost FCT 36hr domain=d1
vgrdprs(m/s) Min=-32.76 Max=28.99
vgrdprs(-10.6,44.9)
80N
70N
60N
50N
40N
30N
20N
10N
EQ
LAT
60W
50W
40W
30W
20W
10W
0
10E
20E
30E
40E
LON
-30
-25
-20
-15
-10
-5
-2
2
5
10
15
20
25
30
32

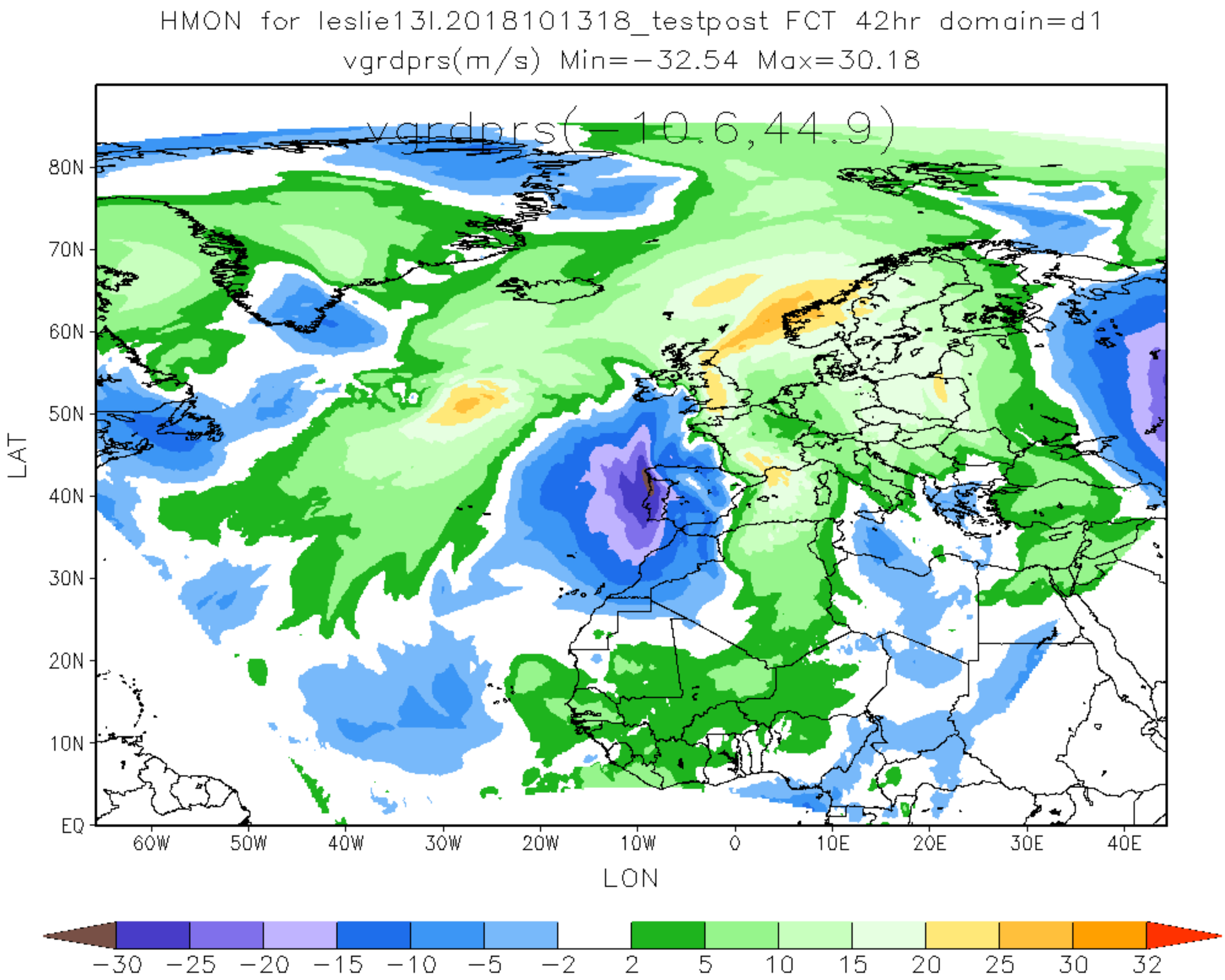
HMON for leslie13l.2018101318_testpost FCT 42hr domain=d1
vgrdprs(m/s) Min=−32.54 Max=30.18
vgrdprs(−10.6,44.9)
80N
70N
60N
50N
40N
30N
20N
10N
EQ
LAT
60W
50W
40W
30W
20W
10W
0
10E
20E
30E
40E
LON
−30
−25
−20
−15
−10
−5
−2
2
5
10
15
20
25
30
32

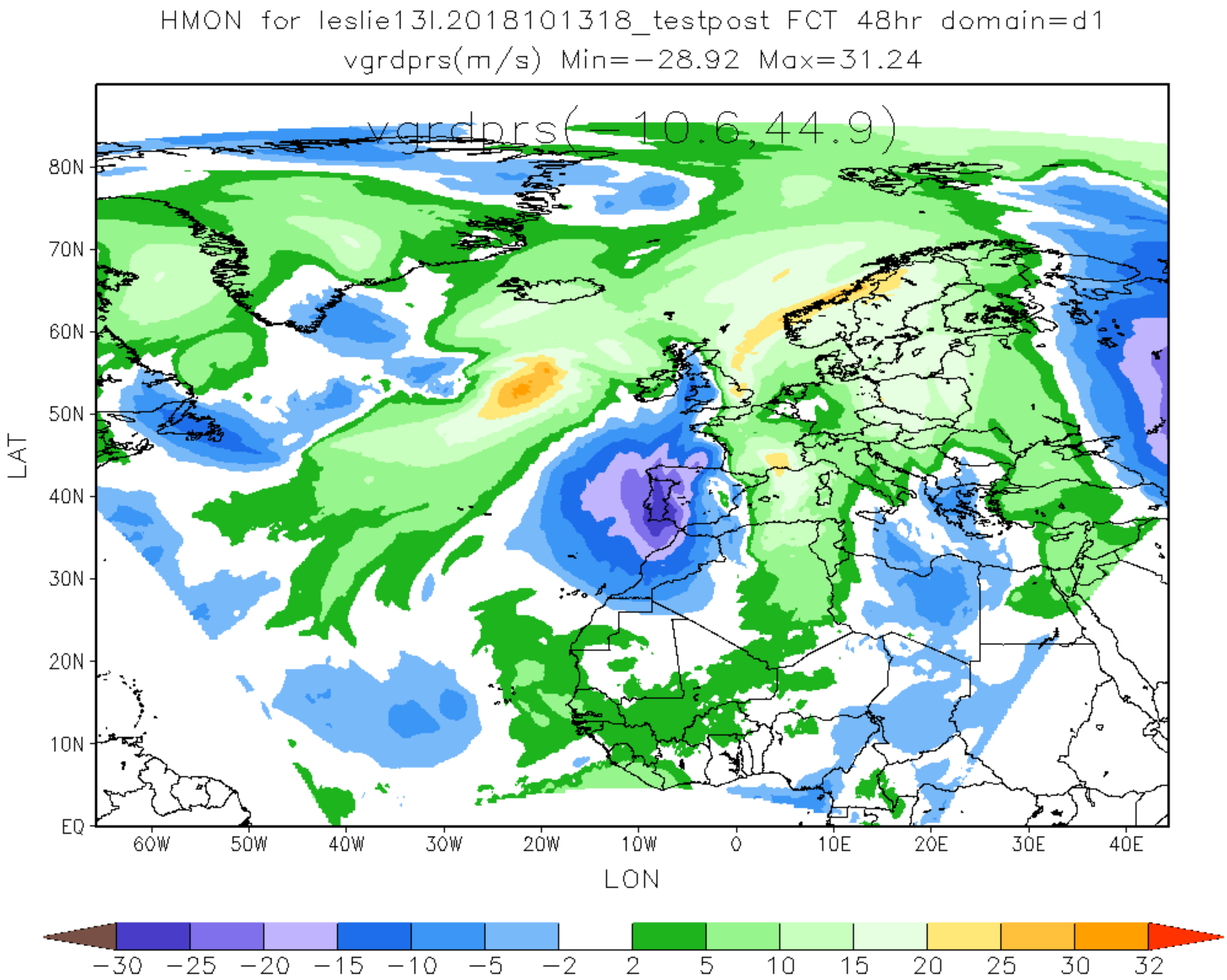
HMON for leslie13l.2018101318_testpost FCT 48hr domain=d1
vgrdprs(m/s) Min=−28.92 Max=31.24
vgrdprs(−10.6,44.9)
80N
70N
60N
50N
40N
30N
20N
10N
EQ
LAT
60W
50W
40W
30W
20W
10W
0
10E
20E
30E
40E
LON
−30
−25
−20
−15
−10
−5
−2
2
5
10
15
20
25
30
32

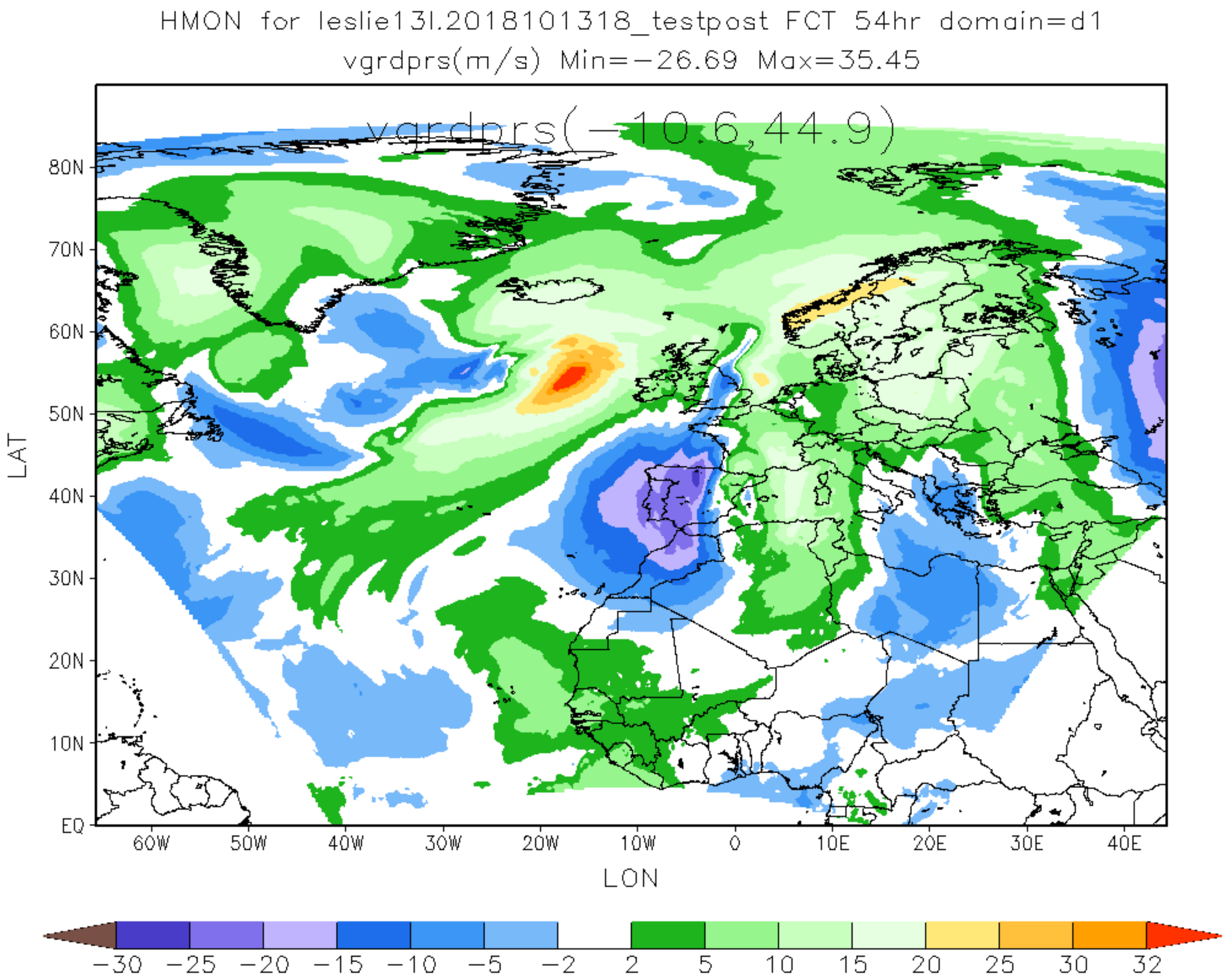
HMON for leslie13l.2018101318_testpost FCT 54hr domain=d1
vgrdprs(m/s) Min=−26.69 Max=35.45
vgrdprs(−10.6,44.9)
80N
70N
60N
50N
40N
30N
20N
10N
EQ
LAT
60W
50W
40W
30W
20W
10W
0
10E
20E
30E
40E
LON
−30
−25
−20
−15
−10
−5
−2
2
5
10
15
20
25
30
32

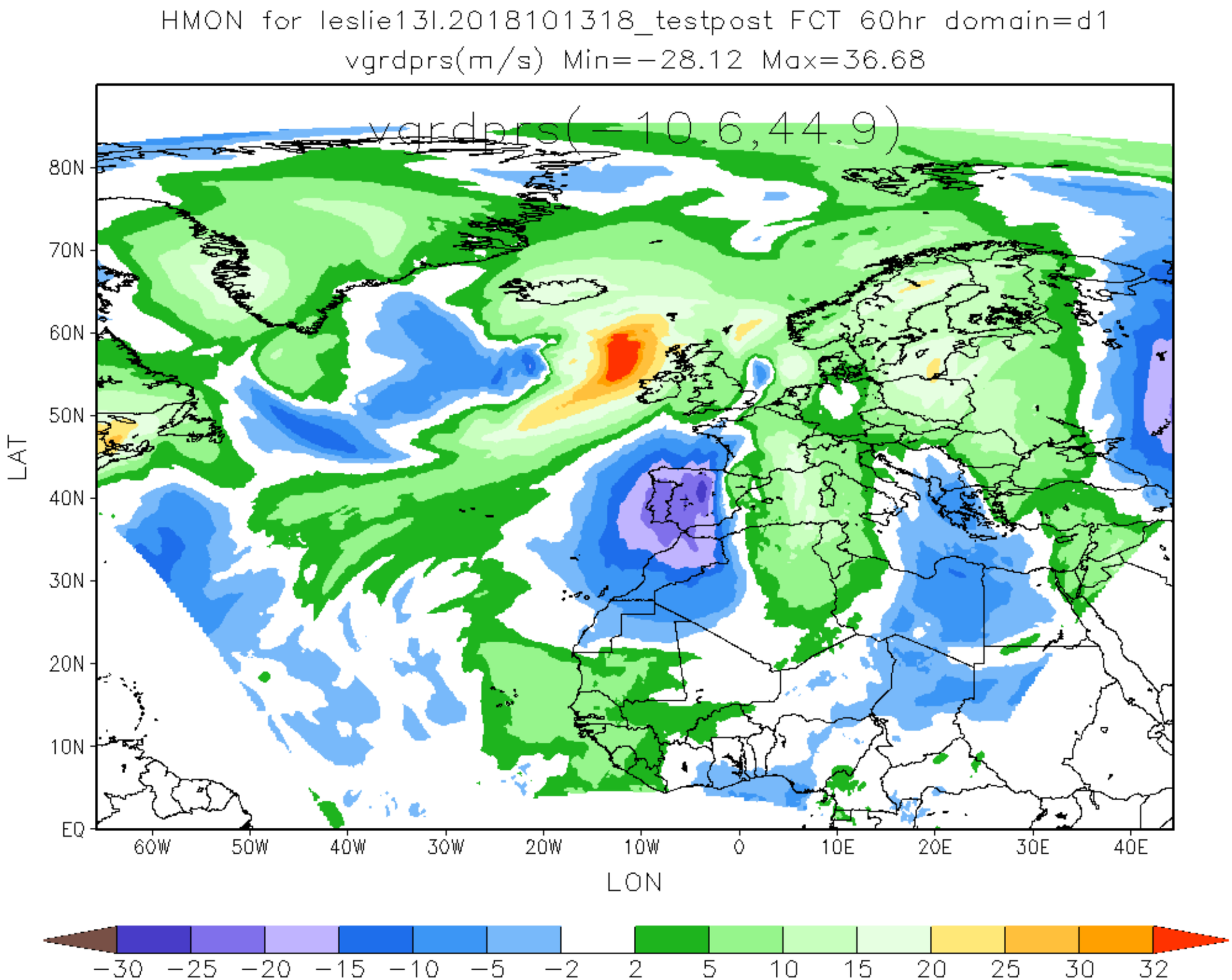
HMON for leslie13l.2018101318_testpost FCT 60hr domain=d1
vgrdprs(m/s) Min=-28.12 Max=36.68
vgrdprs(-10.6,44.9)
80N
70N
60N
50N
40N
30N
20N
10N
EQ
LAT
60W
50W
40W
30W
20W
10W
0
10E
20E
30E
40E
LON
-30
-25
-20
-15
-10
-5
-2
2
5
10
15
20
25
30
32

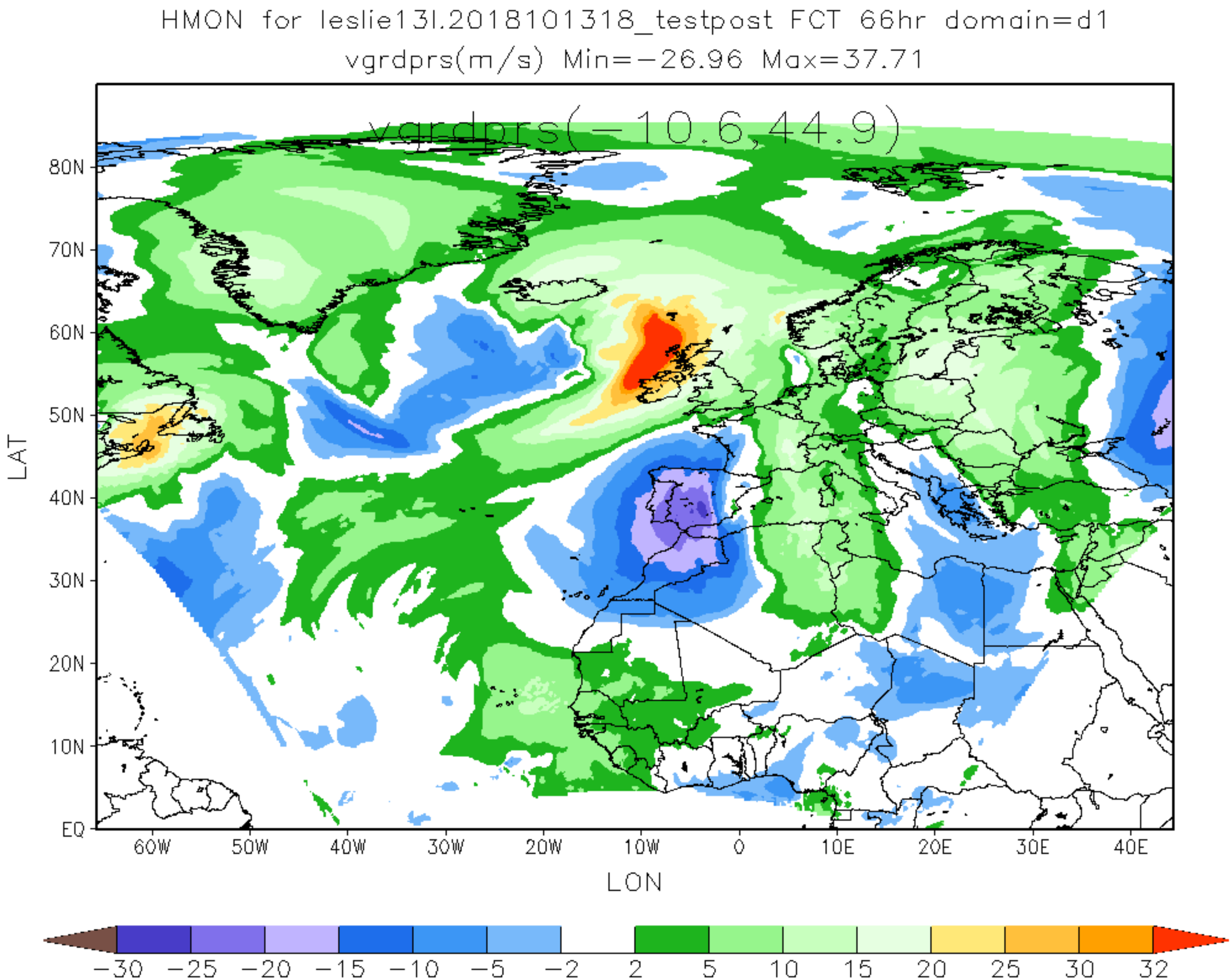
HMON for leslie13l.2018101318_testpost FCT 66hr domain=d1
vgrdprs(m/s) Min=−26.96 Max=37.71
vgrdprs(−10.6,44.9)
80N
70N
60N
50N
40N
30N
20N
10N
EQ
LAT
60W
50W
40W
30W
20W
10W
0
10E
20E
30E
40E
LON
−30
−25
−20
−15
−10
−5
−2
2
5
10
15
20
25
30
32

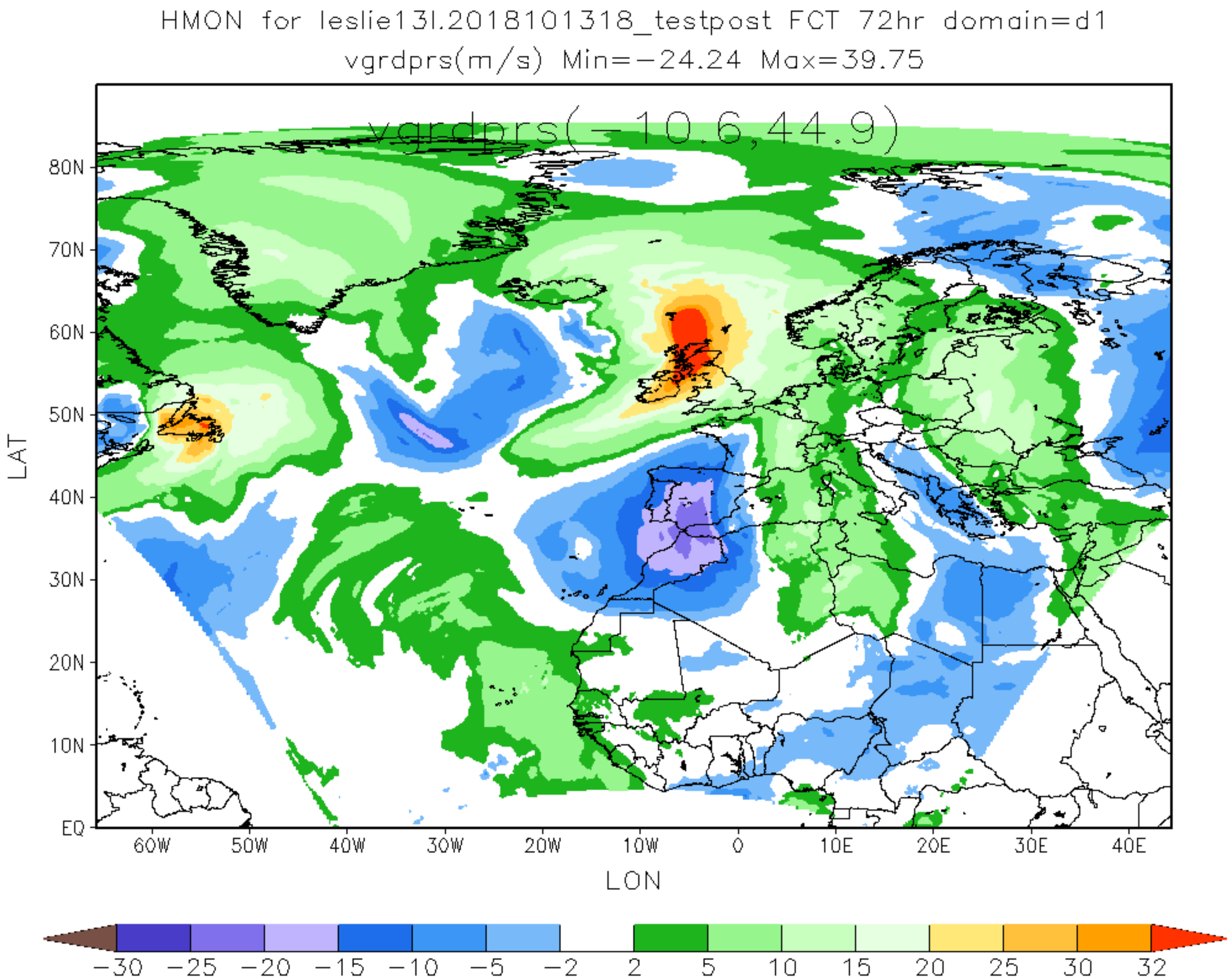
HMON for leslie13l.2018101318_testpost FCT 72hr domain=d1
vgrdprs(m/s) Min=−24.24 Max=39.75
vgrdprs(−10.6,44.9)
80N
70N
60N
50N
40N
30N
20N
10N
EQ
LAT
60W
50W
40W
30W
20W
10W
0
10E
20E
30E
40E
LON
−30
−25
−20
−15
−10
−5
−2
2
5
10
15
20
25
30
32

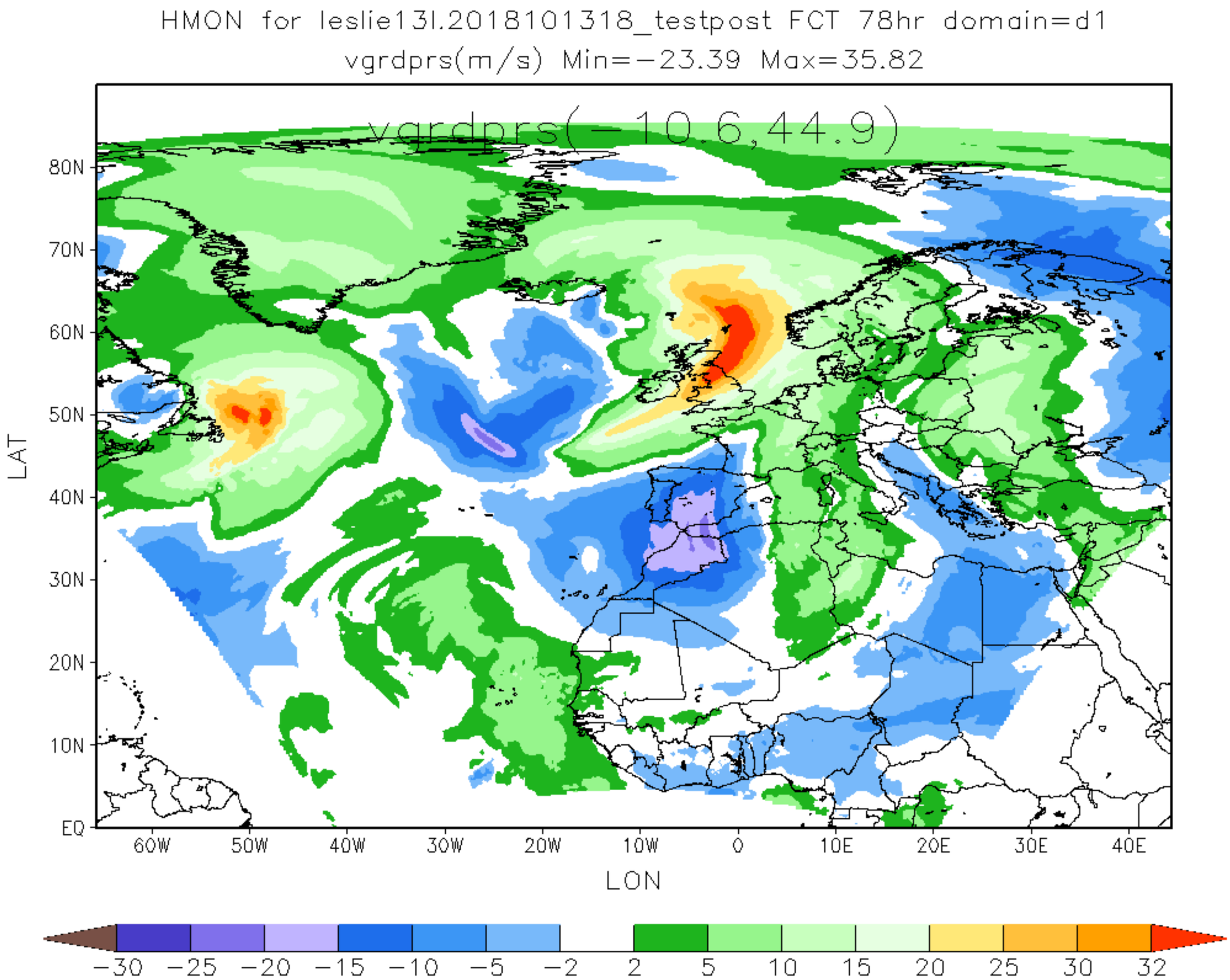
HMON for leslie13l.2018101318_testpost FCT 78hr domain=d1
vgrdprs(m/s) Min=−23.39 Max=35.82
vgrdprs(−10.6,44.9)
80N
70N
60N
50N
40N
30N
20N
10N
EQ
LAT
60W
50W
40W
30W
20W
10W
0
10E
20E
30E
40E
LON
−30
−25
−20
−15
−10
−5
−2
2
5
10
15
20
25
30
32

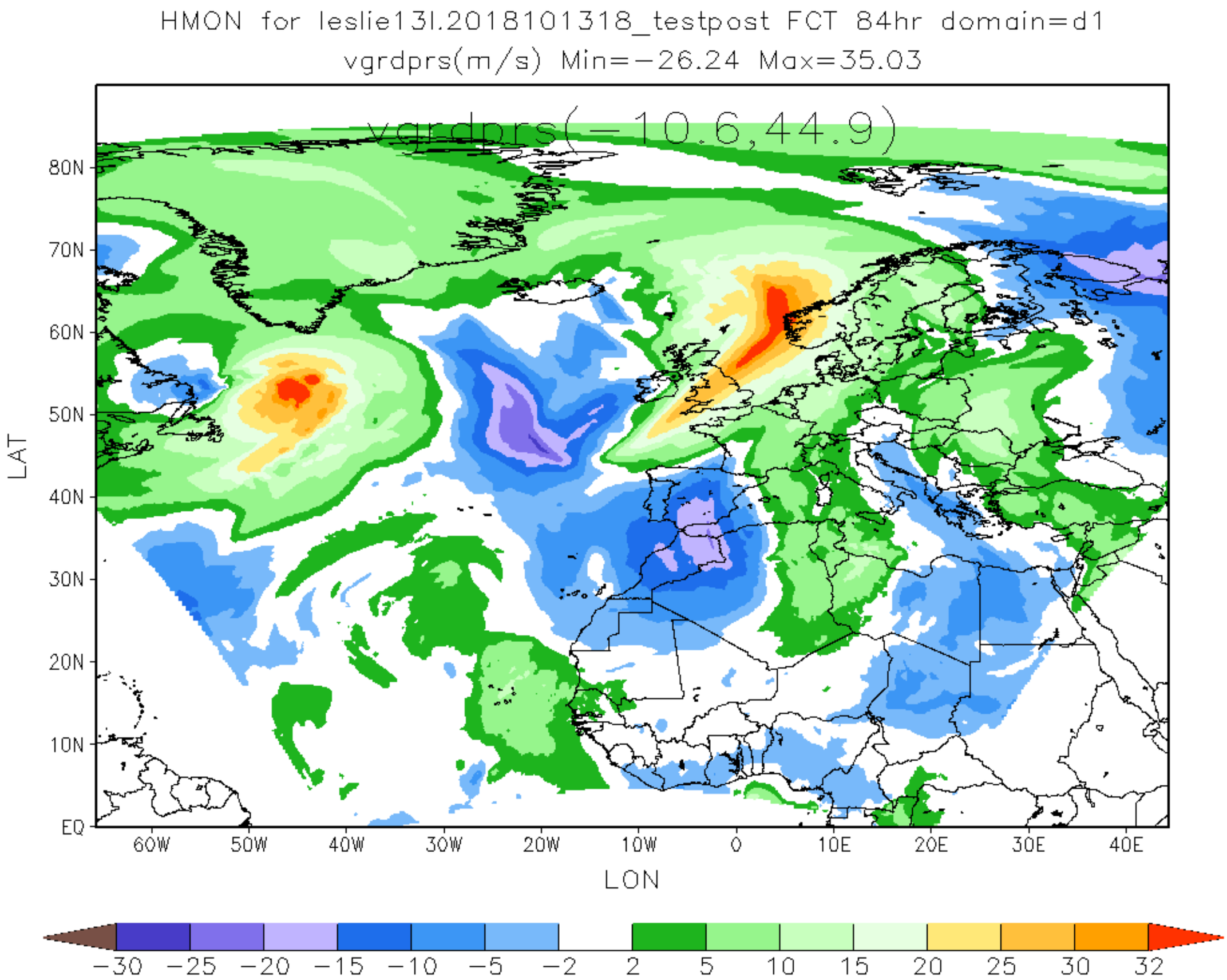
HMON for leslie13l.2018101318_testpost FCT 84hr domain=d1
vgrdprs(m/s) Min=−26.24 Max=35.03
vgrdprs(−10.6,44.9)
80N
70N
60N
50N
40N
30N
20N
10N
EQ
LAT
60W
50W
40W
30W
20W
10W
0
10E
20E
30E
40E
LON
−30
−25
−20
−15
−10
−5
−2
2
5
10
15
20
25
30
32

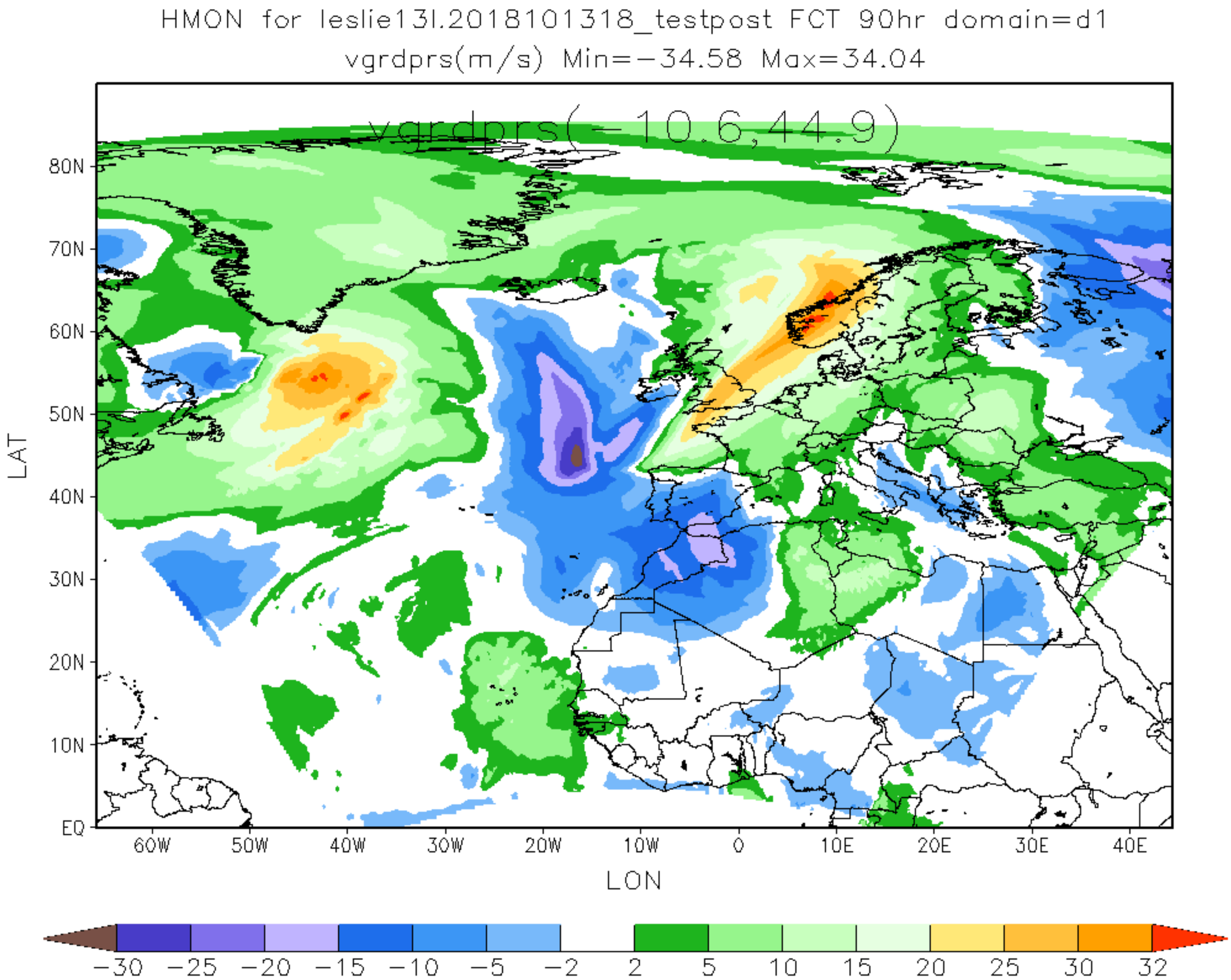
HMON for leslie13l.2018101318_testpost FCT 90hr domain=d1
vgrdprs(m/s) Min=−34.58 Max=34.04
vgrdprs(−10.6,44.9)
80N
70N
60N
50N
40N
30N
20N
10N
EQ
LAT
60W
50W
40W
30W
20W
10W
0
10E
20E
30E
40E
LON
−30
−25
−20
−15
−10
−5
−2
2
5
10
15
20
25
30
32

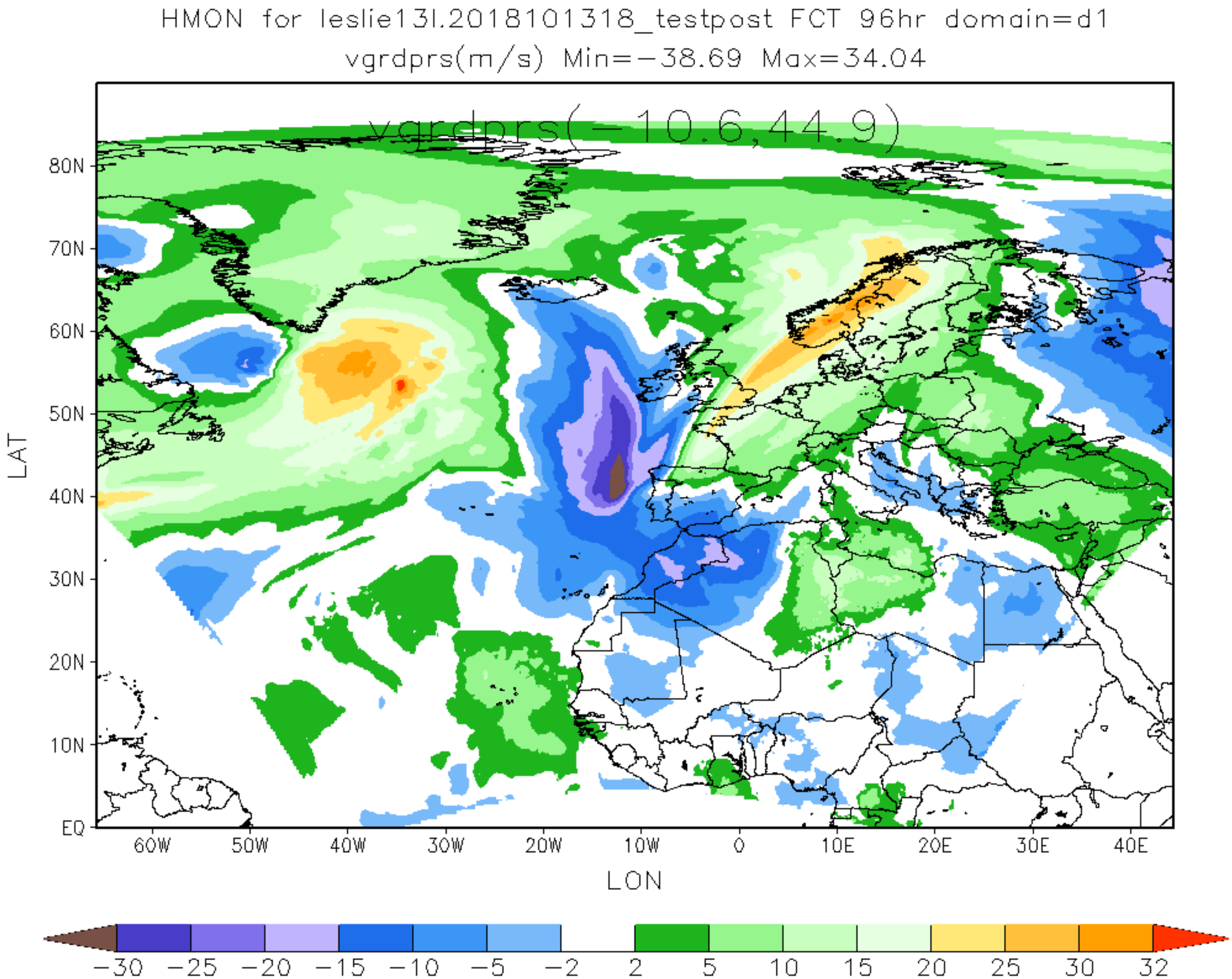
HMON for leslie13l.2018101318_testpost FCT 96hr domain=d1
vgrdprs(m/s) Min=-38.69 Max=34.04
vgrdprs(-10.6,44.9)
80N
70N
60N
50N
40N
30N
20N
10N
EQ
LAT
60W
50W
40W
30W
20W
10W
0
10E
20E
30E
40E
LON
-30
-25
-20
-15
-10
-5
-2
2
5
10
15
20
25
30
32

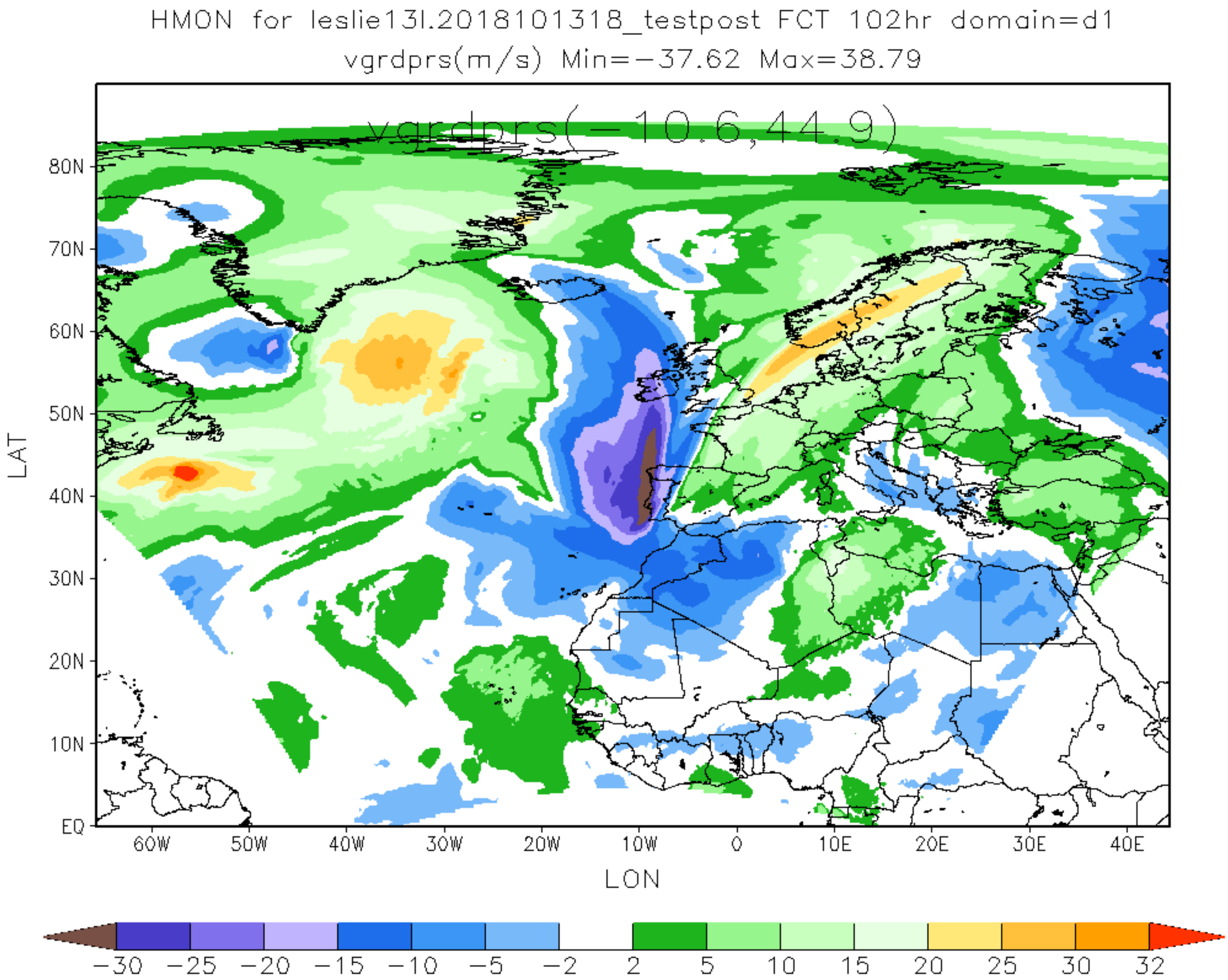
HMON for leslie13l.2018101318_testpost FCT 102hr domain=d1
vgrdprs(m/s) Min=−37.62 Max=38.79
vgrdprs(−10.6,44.9)
80N
70N
60N
50N
40N
30N
20N
10N
EQ
LAT
60W
50W
40W
30W
20W
10W
0
10E
20E
30E
40E
LON
−30
−25
−20
−15
−10
−5
−2
2
5
10
15
20
25
30
32

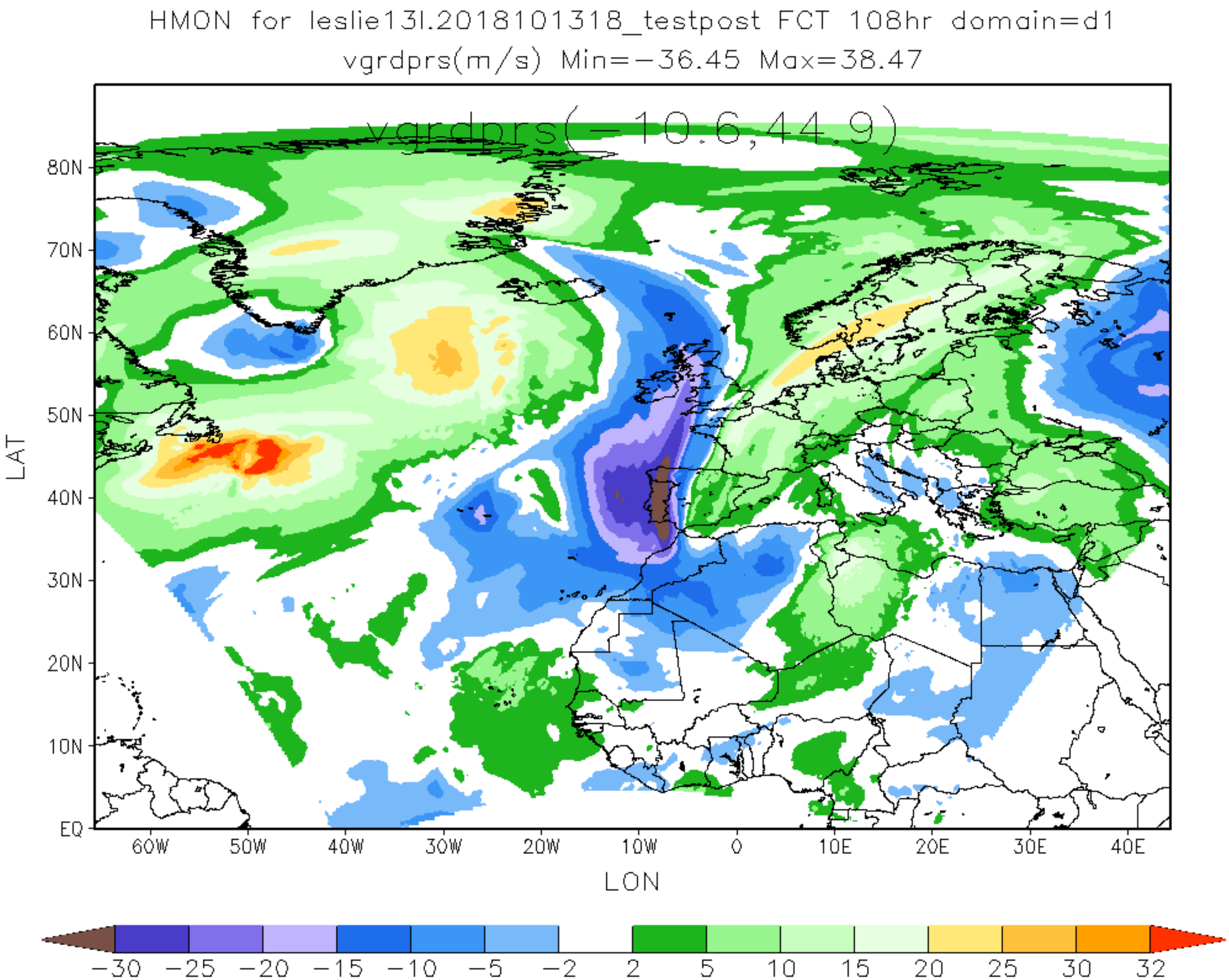
HMON for leslie13l.2018101318_testpost FCT 108hr domain=d1
vgrdprs(m/s) Min=−36.45 Max=38.47
vgrdprs(−10.6,44.9)
80N
70N
60N
50N
40N
30N
20N
10N
EQ
LAT
60W
50W
40W
30W
20W
10W
0
10E
20E
30E
40E
LON
−30
−25
−20
−15
−10
−5
−2
2
5
10
15
20
25
30
32

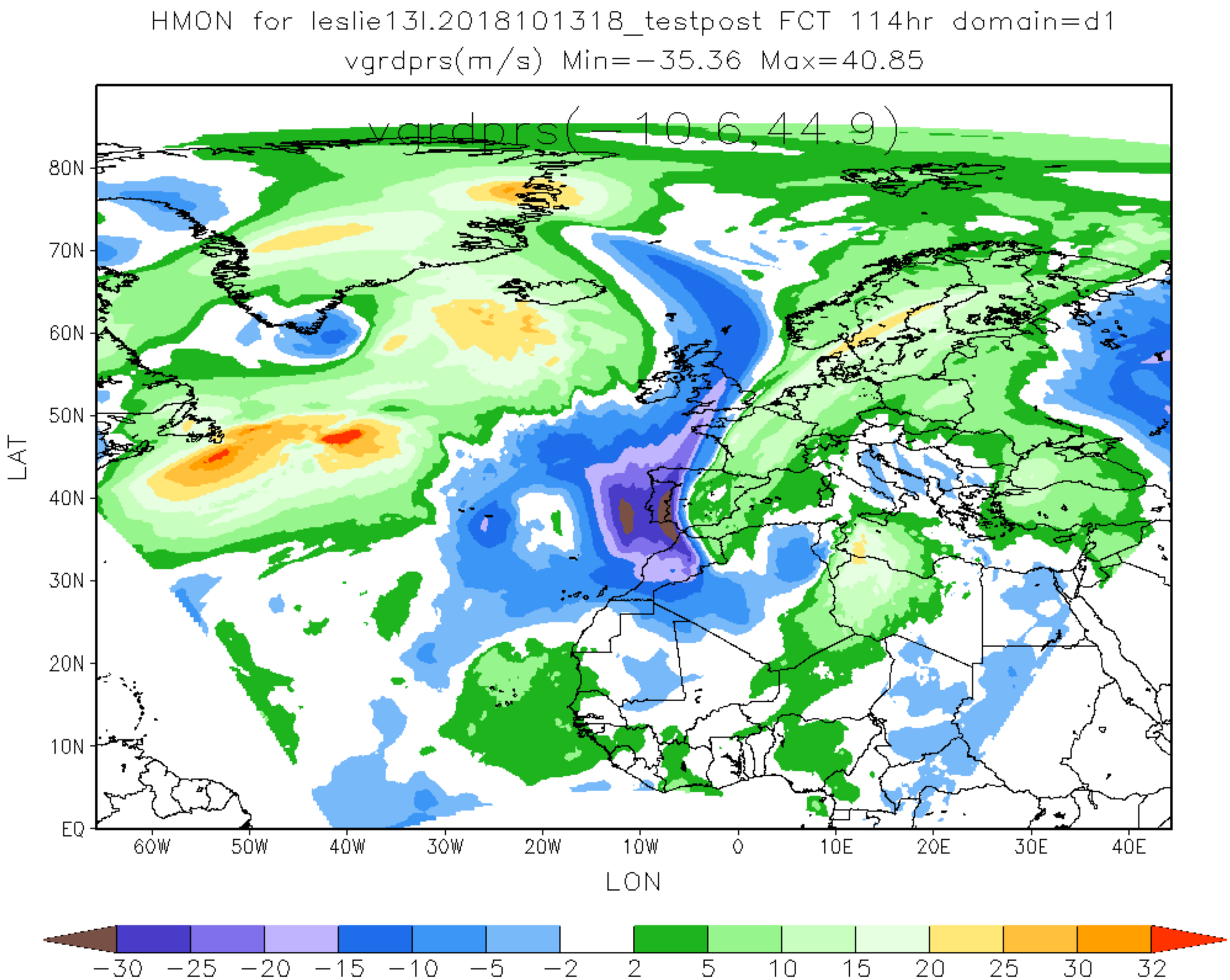
HMON for leslie13l.2018101318_testpost FCT 114hr domain=d1
vgrdprs(m/s) Min=-35.36 Max=40.85
vgrdprs(-10.6,44.9)
80N
70N
60N
50N
40N
30N
20N
10N
EQ
LAT
60W
50W
40W
30W
20W
10W
0
10E
20E
30E
40E
LON
-30
-25
-20
-15
-10
-5
-2
2
5
10
15
20
25
30
32

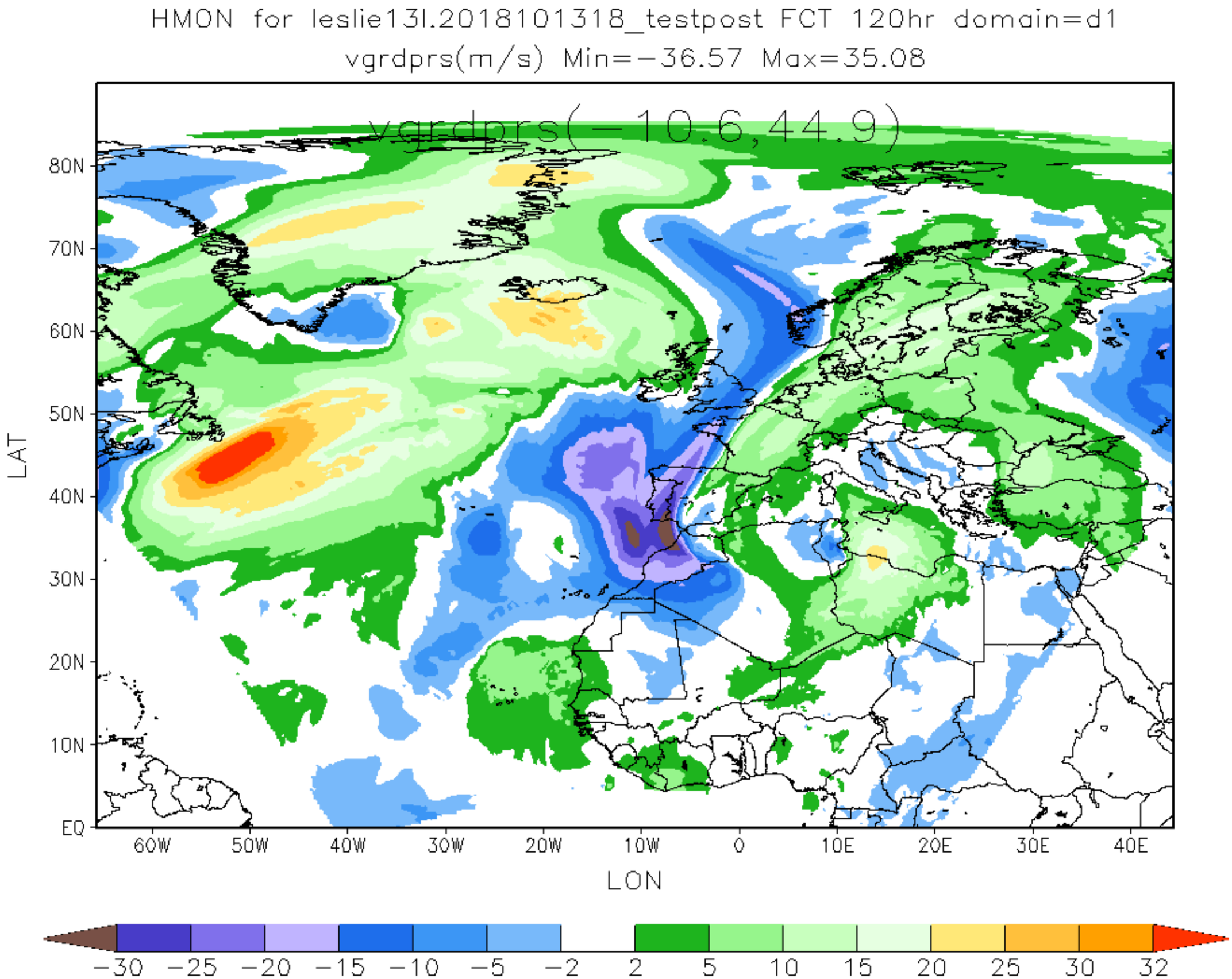
HMON for leslie13l.2018101318_testpost FCT 120hr domain=d1
vgrdprs(m/s) Min=−36.57 Max=35.08
vgrdprs(−10.6,44.9)
80N
70N
60N
50N
40N
30N
20N
10N
EQ
LAT
60W
50W
40W
30W
20W
10W
0
10E
20E
30E
40E
LON
−30
−25
−20
−15
−10
−5
−2
2
5
10
15
20
25
30
32

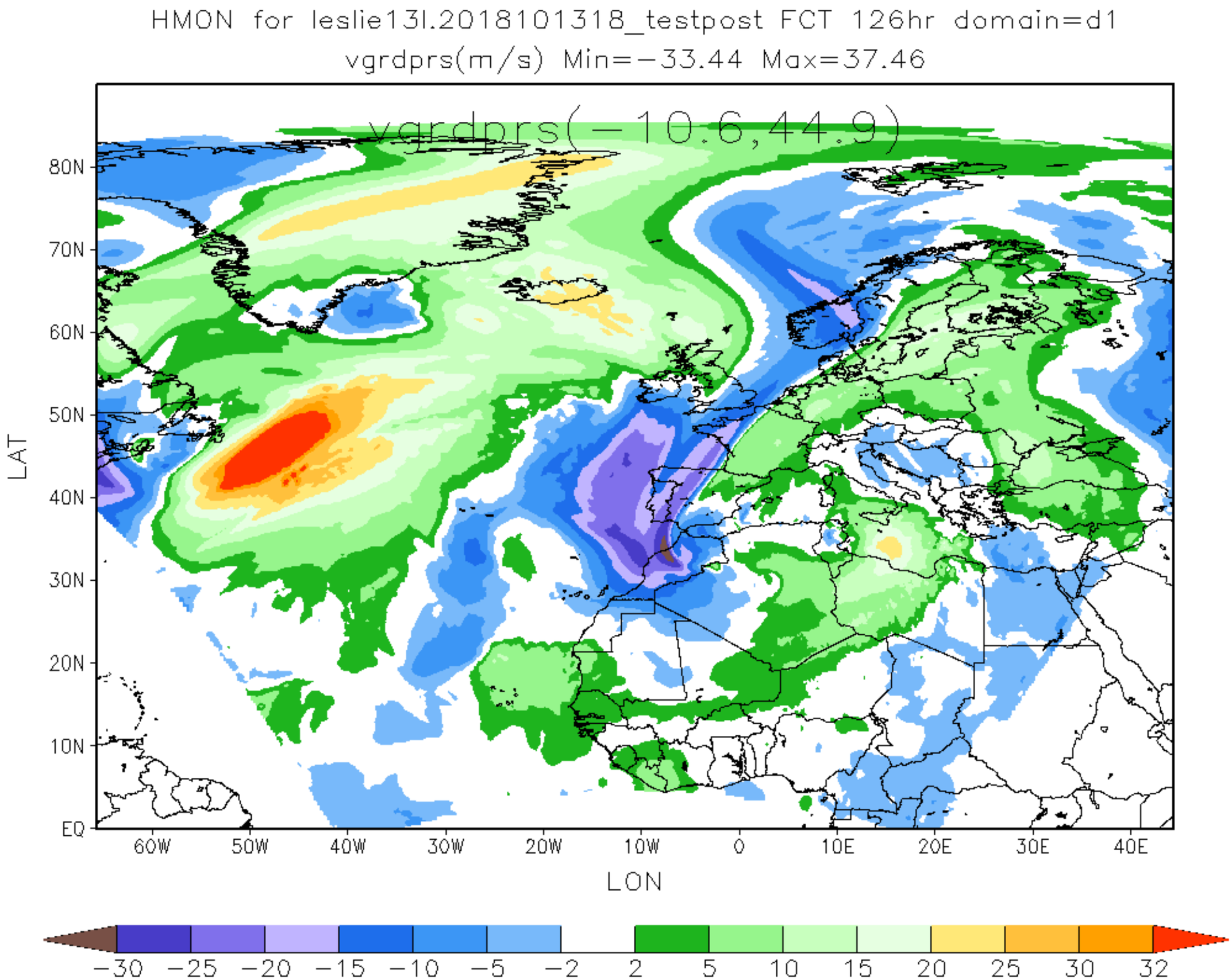
HMON for leslie13l.2018101318_testpost FCT 126hr domain=d1
vgrdprs(m/s) Min=−33.44 Max=37.46
vgrdprs(−10.6,44.9)
80N
70N
60N
50N
40N
30N
20N
10N
EQ
LAT
60W
50W
40W
30W
20W
10W
0
10E
20E
30E
40E
LON
−30
−25
−20
−15
−10
−5
−2
2
5
10
15
20
25
30
32