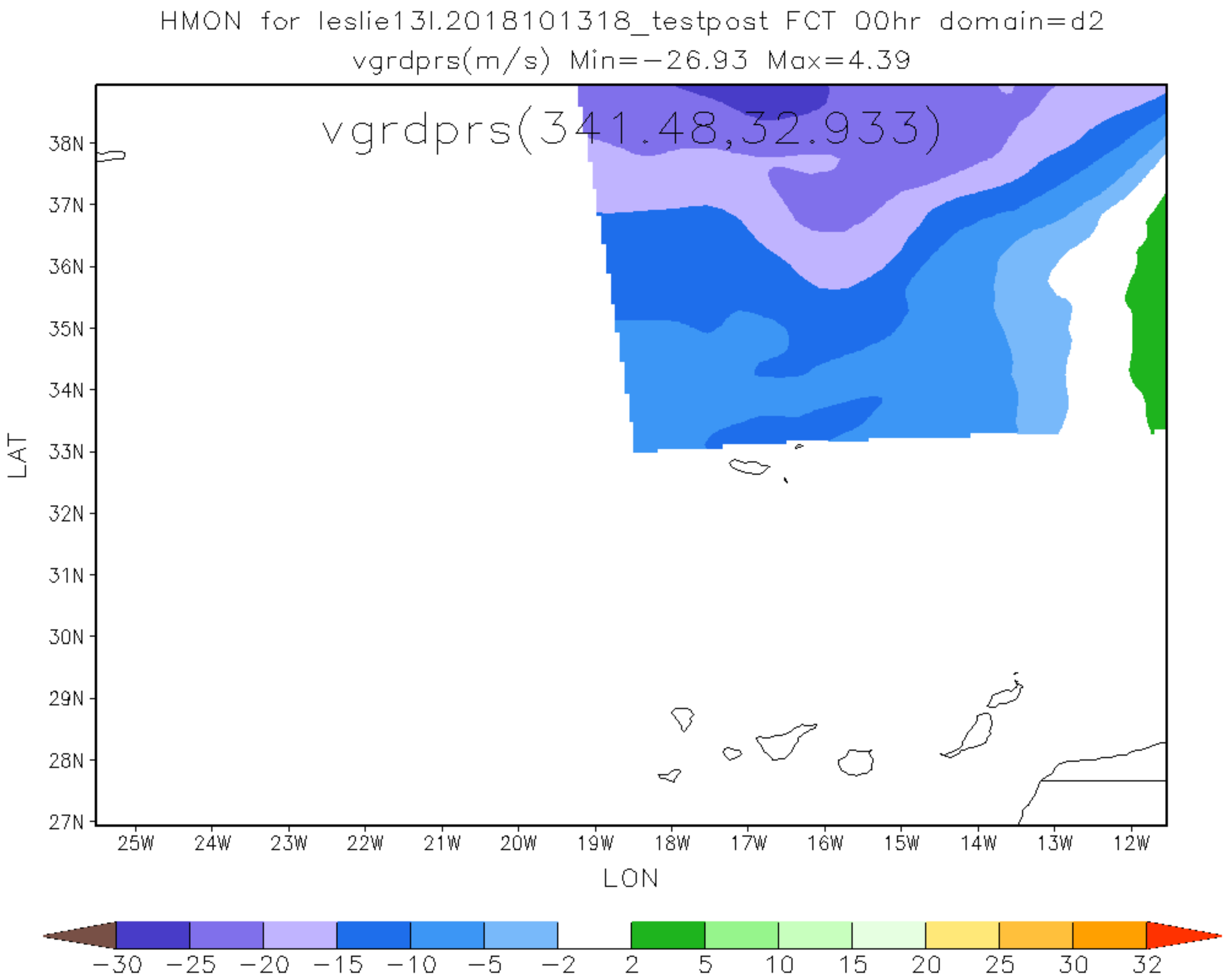
HMON for leslie13l.2018101318_testpost FCT 00hr domain=d2
vgrdprs(m/s) Min=-26.93 Max=4.39
vgrdprs(341.48,32.933)
38N
37N
36N
35N
34N
33N
32N
31N
30N
29N
28N
27N
LAT
25W
24W
23W
22W
21W
20W
19W
18W
17W
16W
15W
14W
13W
12W
LON
-30
-25
-20
-15
-10
-5
-2
2
5
10
15
20
25
30
32

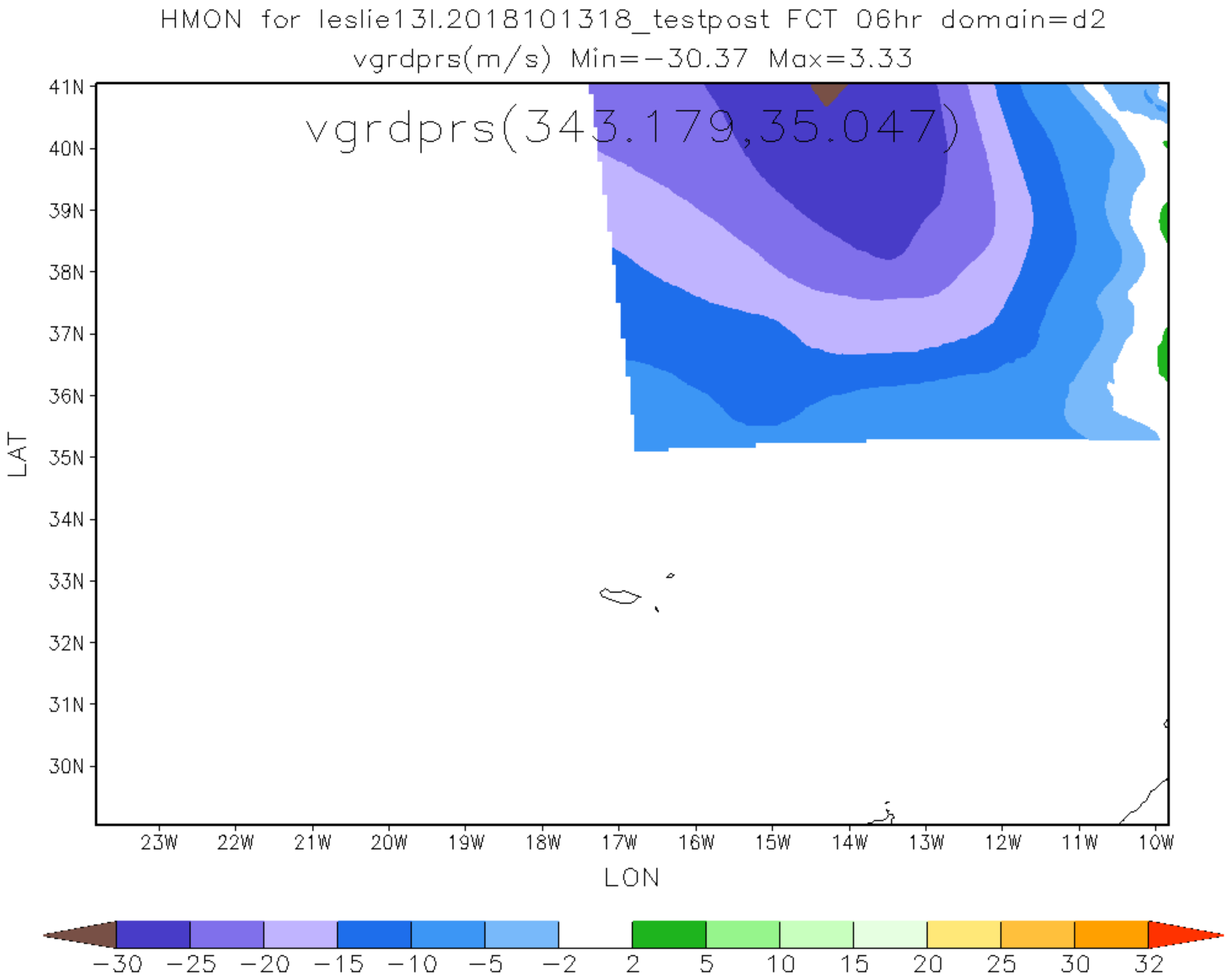
HMON for leslie13l.2018101318_testpost FCT 06hr domain=d2
vgrdprs(m/s) Min=-30.37 Max=3.33
vgrdprs(343.179,35.047)
41N
40N
39N
38N
37N
36N
35N
34N
33N
32N
31N
30N
LAT
23W
22W
21W
20W
19W
18W
17W
16W
15W
14W
13W
12W
11W
10W
LON
-30
-25
-20
-15
-10
-5
-2
2
5
10
15
20
25
30
32

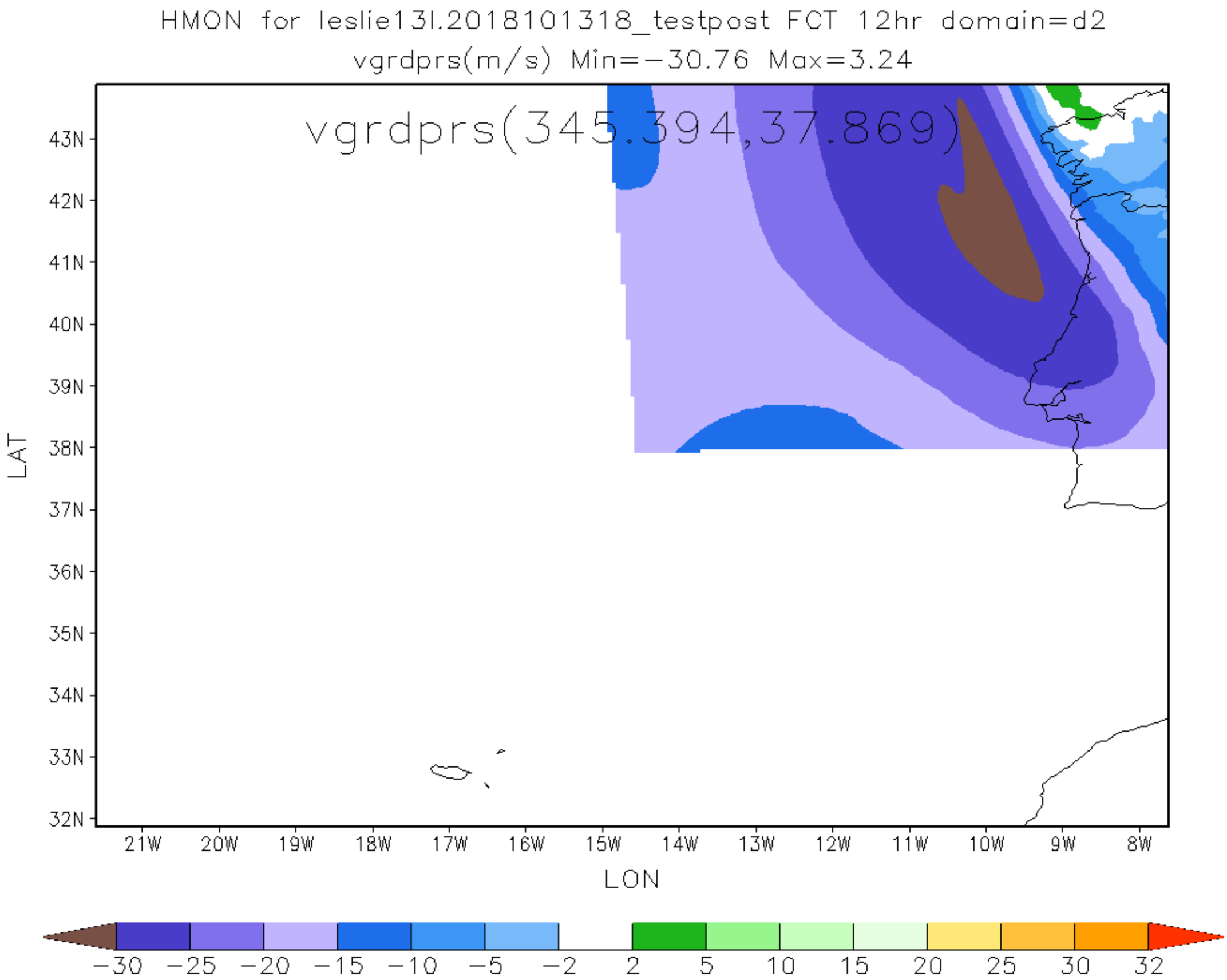
HMON for leslie13l.2018101318_testpost FCT 12hr domain=d2
vgrdprs(m/s) Min=-30.76 Max=3.24
vgrdprs(345.394,37.869)
43N
42N
41N
40N
39N
38N
37N
36N
35N
34N
33N
32N
LAT
21W
20W
19W
18W
17W
16W
15W
14W
13W
12W
11W
10W
9W
8W
LON
-30
-25
-20
-15
-10
-5
-2
2
5
10
15
20
25
30
32

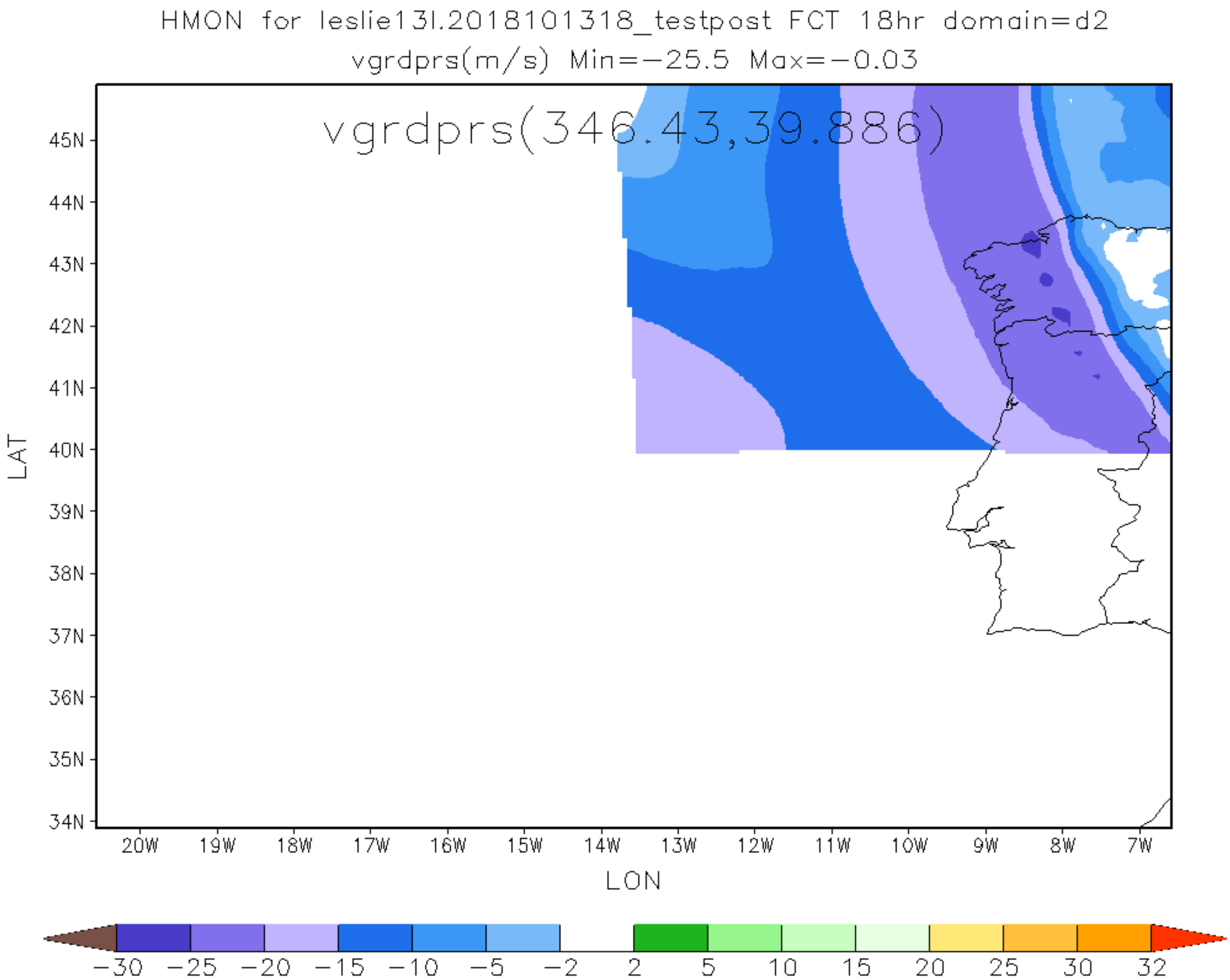
HMON for leslie13l.2018101318_testpost FCT 18hr domain=d2
vgrdprs(m/s) Min=-25.5 Max=-0.03
vgrdprs(346.43,39.886)
45N
44N
43N
42N
41N
40N
39N
38N
37N
36N
35N
34N
LAT
20W
19W
18W
17W
16W
15W
14W
13W
12W
11W
10W
9W
8W
7W
LON
-30
-25
-20
-15
-10
-5
-2
2
5
10
15
20
25
30
32

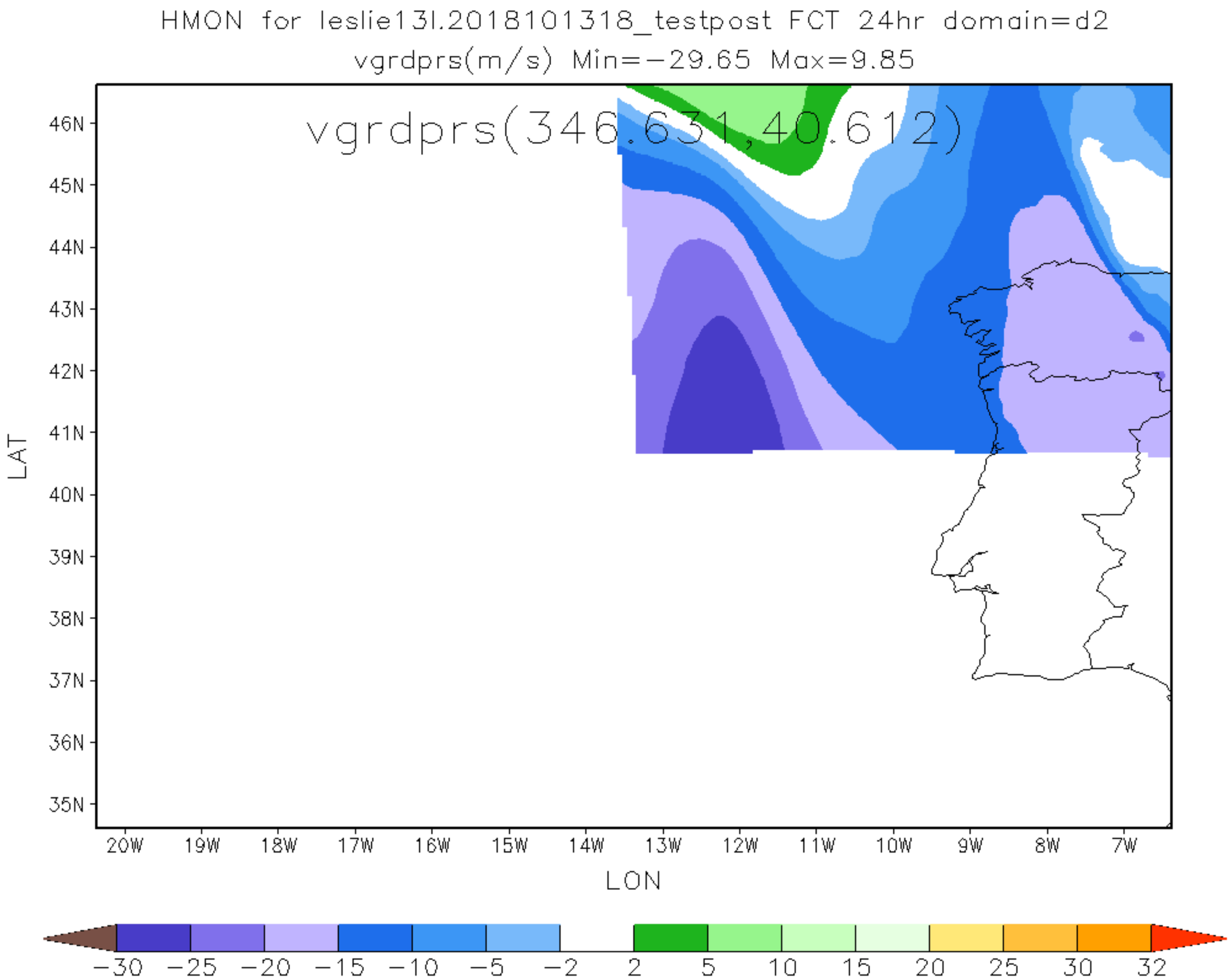
HMON for leslie13l.2018101318_testpost FCT 24hr domain=d2
vgrdprs(m/s) Min=-29.65 Max=9.85
vgrdprs(346.631,40.612)
46N
45N
44N
43N
42N
41N
40N
39N
38N
37N
36N
35N
LAT
20W
19W
18W
17W
16W
15W
14W
13W
12W
11W
10W
9W
8W
7W
LON
-30
-25
-20
-15
-10
-5
-2
2
5
10
15
20
25
30
32

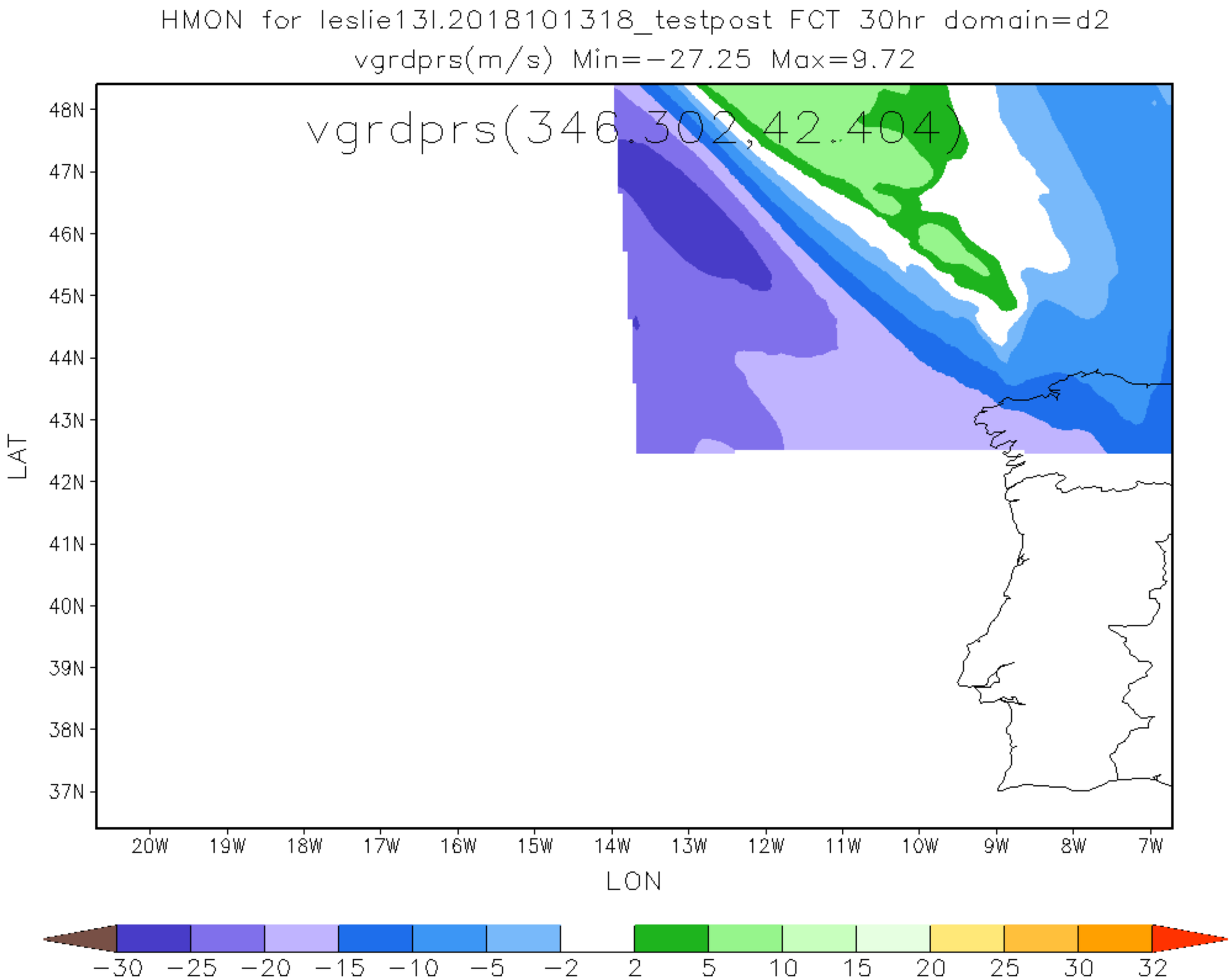
HMON for leslie13l.2018101318_testpost FCT 30hr domain=d2
vgrdprs(m/s) Min=-27.25 Max=9.72
vgrdprs(346.302,42.404)
48N
47N
46N
45N
44N
43N
42N
41N
40N
39N
38N
37N
LAT
20W
19W
18W
17W
16W
15W
14W
13W
12W
11W
10W
9W
8W
7W
LON
-30
-25
-20
-15
-10
-5
-2
2
5
10
15
20
25
30
32

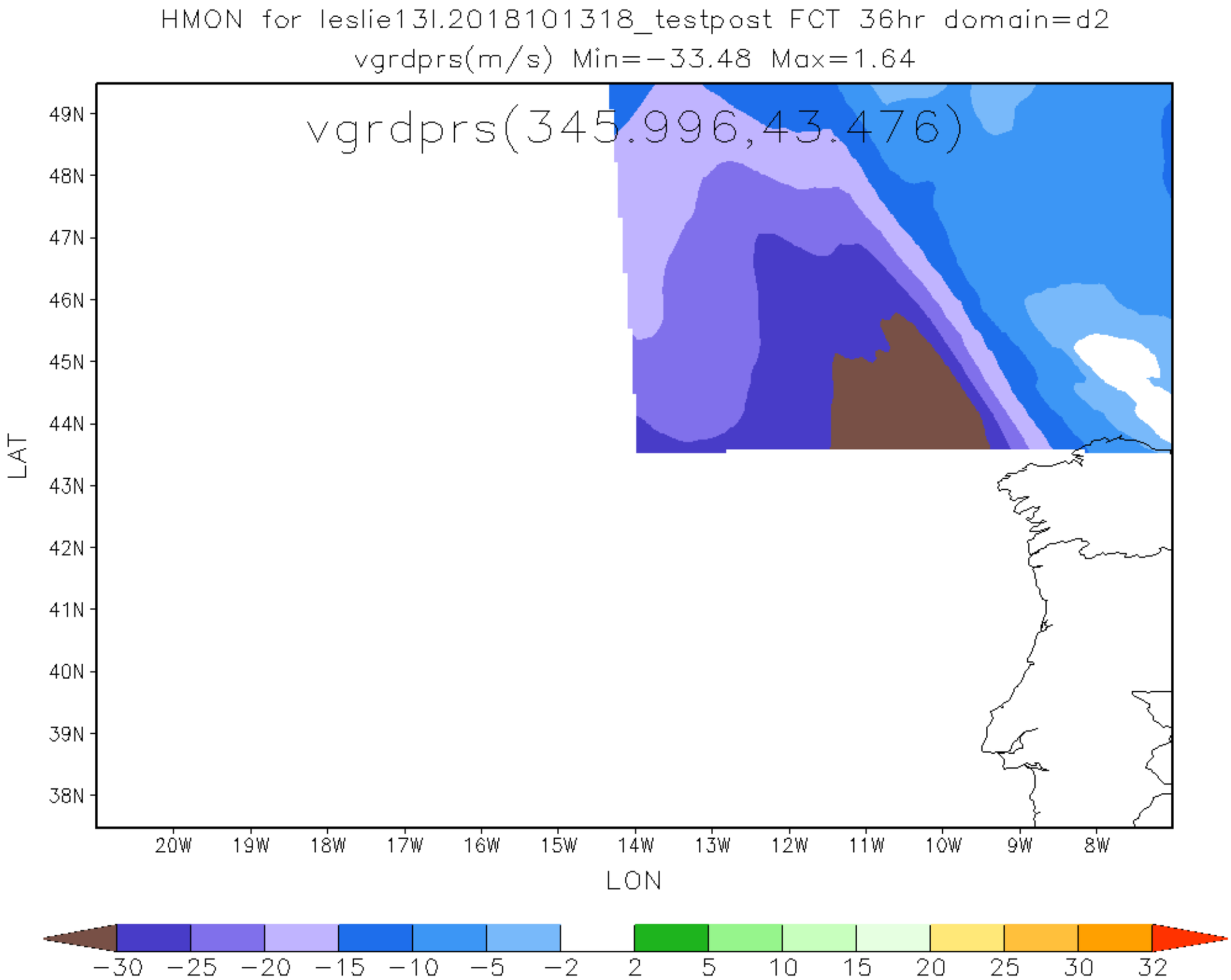
HMON for leslie13l.2018101318_testpost FCT 36hr domain=d2
vgrdprs(m/s) Min=-33.48 Max=1.64
vgrdprs(345.996,43.476)
49N
48N
47N
46N
45N
44N
43N
42N
41N
40N
39N
38N
LAT
20W
19W
18W
17W
16W
15W
14W
13W
12W
11W
10W
9W
8W
LON
-30
-25
-20
-15
-10
-5
-2
2
5
10
15
20
25
30
32

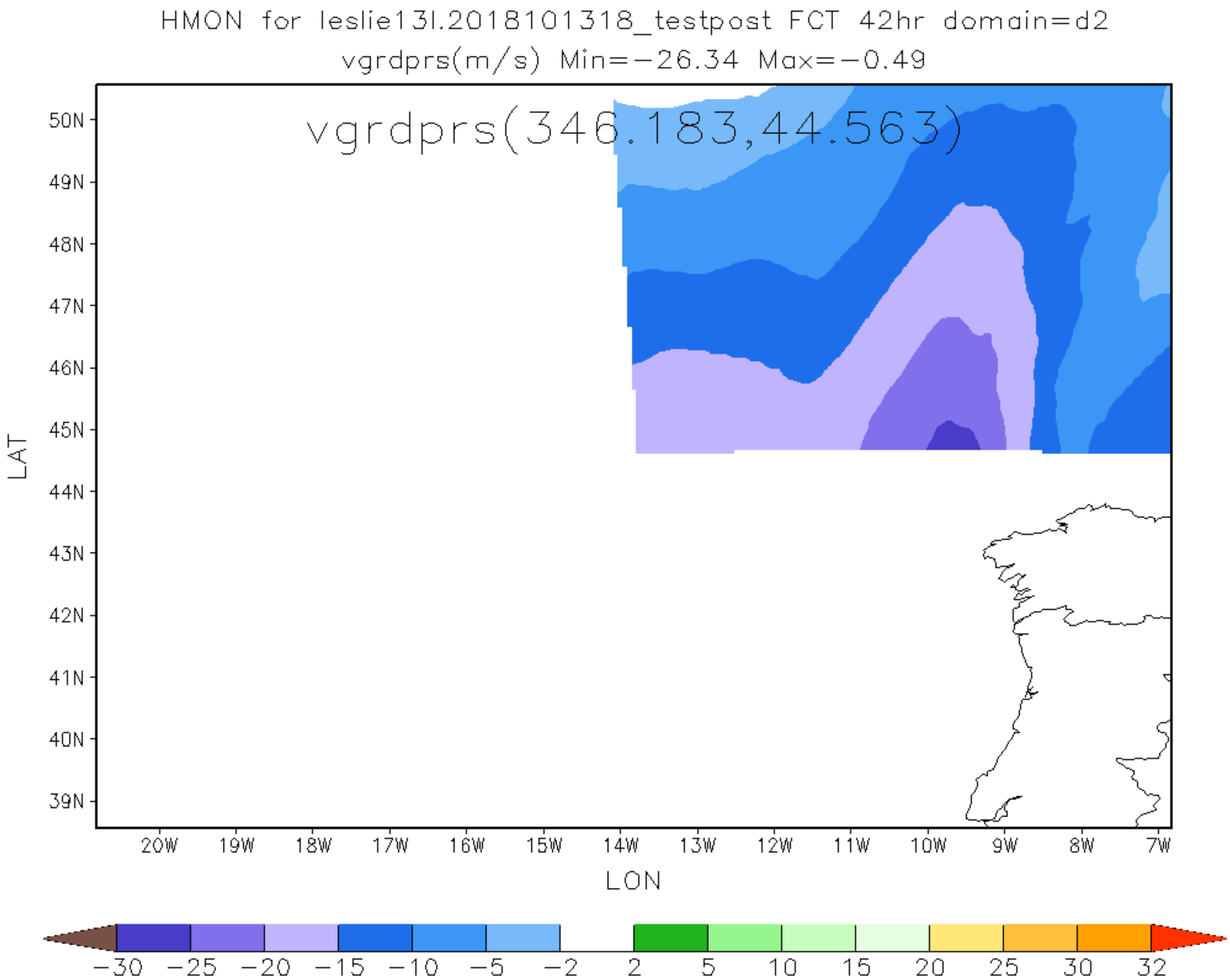
HMON for leslie13l.2018101318_testpost FCT 42hr domain=d2
vgrdprs(m/s) Min=−26.34 Max=−0.49
vgrdprs(346.183,44.563)
50N
49N
48N
47N
46N
45N
44N
43N
42N
41N
40N
39N
LAT
20W
19W
18W
17W
16W
15W
14W
13W
12W
11W
10W
9W
8W
7W
LON
−30
−25
−20
−15
−10
−5
−2
2
5
10
15
20
25
30
32

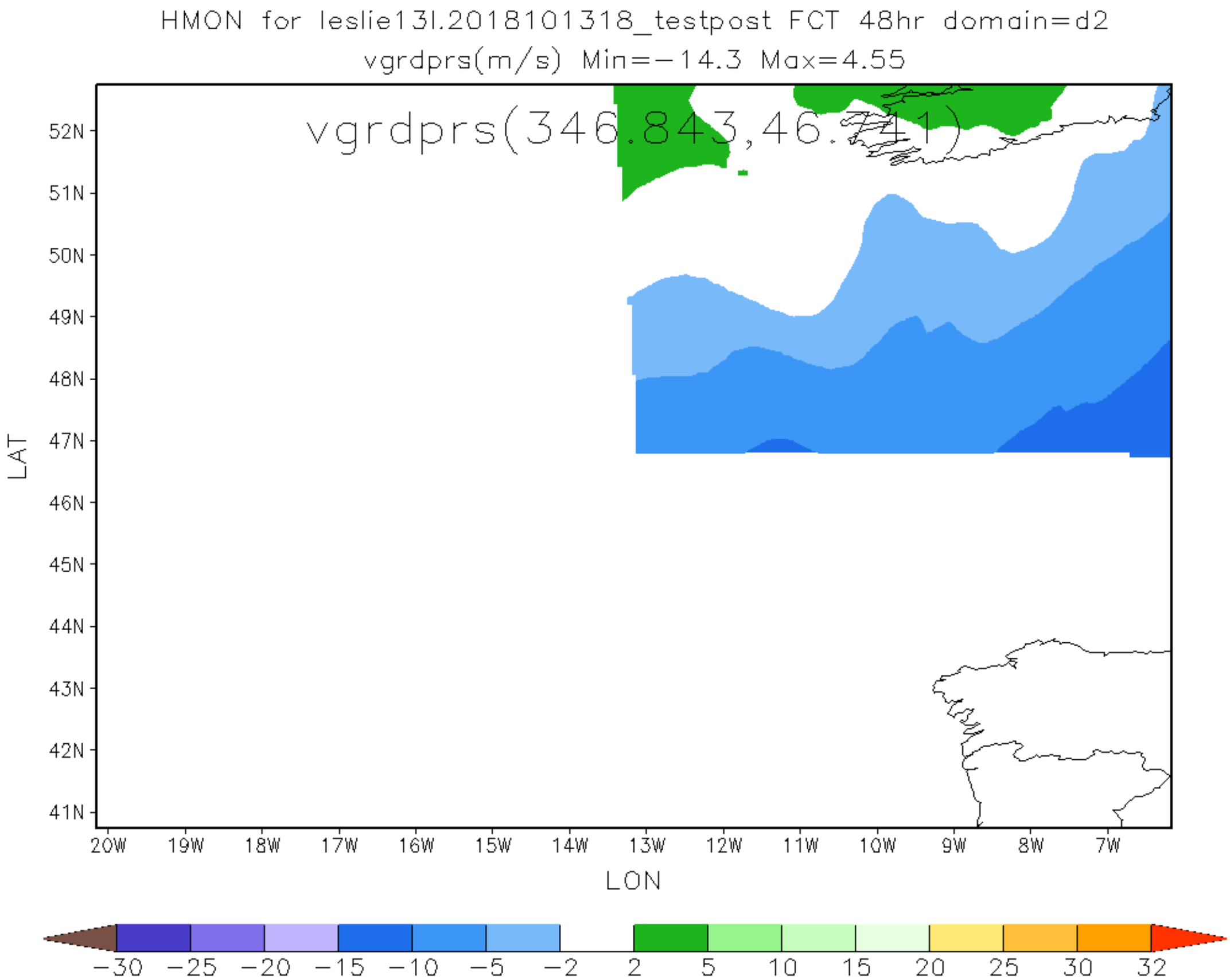
HMON for leslie13l.2018101318_testpost FCT 48hr domain=d2
vgrdprs(m/s) Min=-14.3 Max=4.55
vgrdprs(346.843,46.741)
52N
51N
50N
49N
48N
47N
46N
45N
44N
43N
42N
41N
LAT
20W
19W
18W
17W
16W
15W
14W
13W
12W
11W
10W
9W
8W
7W
LON
-30
-25
-20
-15
-10
-5
-2
2
5
10
15
20
25
30
32

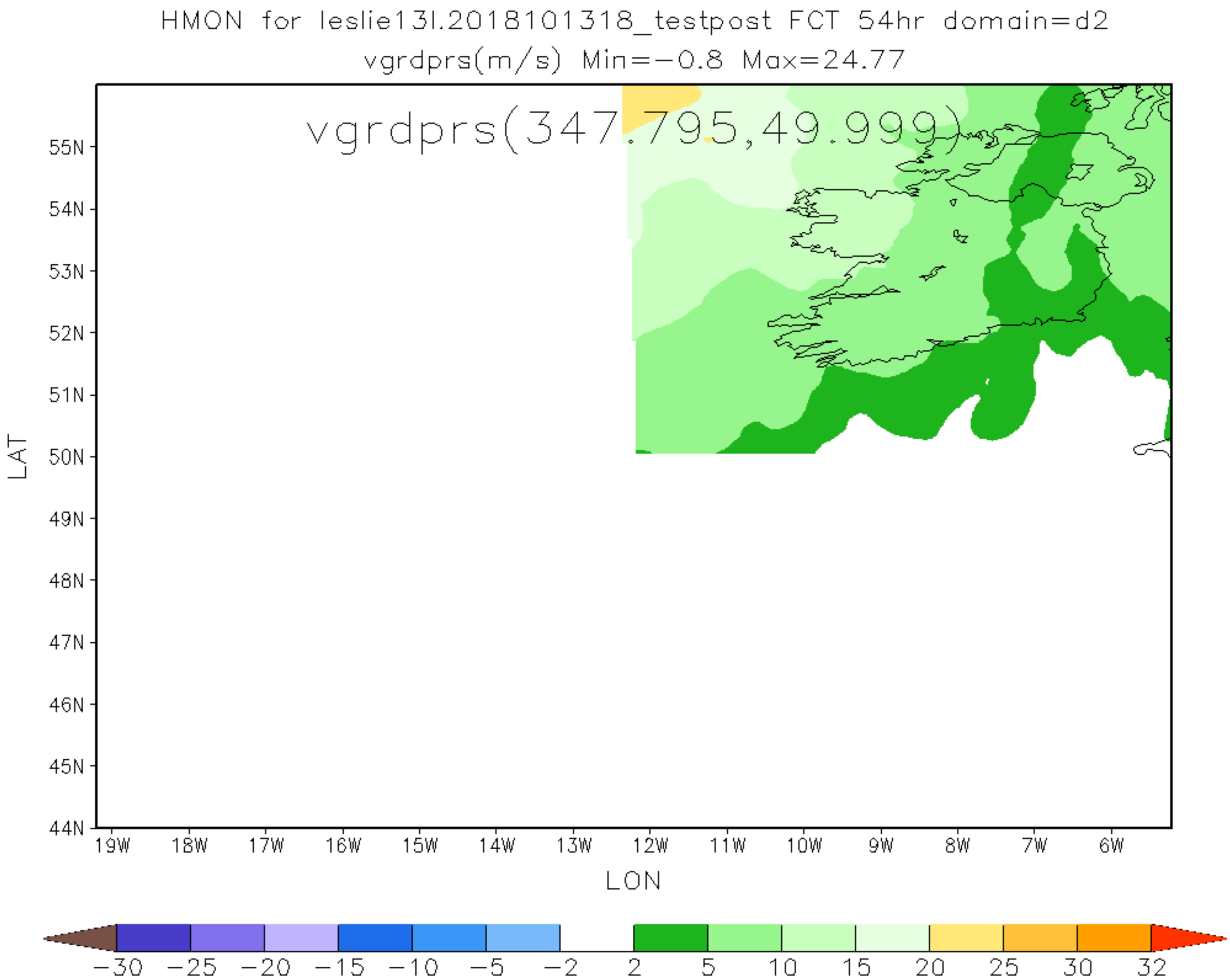
HMON for leslie13l.2018101318_testpost FCT 54hr domain=d2
vgrdprs(m/s) Min=-0.8 Max=24.77
vgrdprs(347.795,49.999)
55N
54N
53N
52N
51N
50N
49N
48N
47N
46N
45N
44N
LAT
19W
18W
17W
16W
15W
14W
13W
12W
11W
10W
9W
8W
7W
6W
LON
-30
-25
-20
-15
-10
-5
-2
2
5
10
15
20
25
30
32

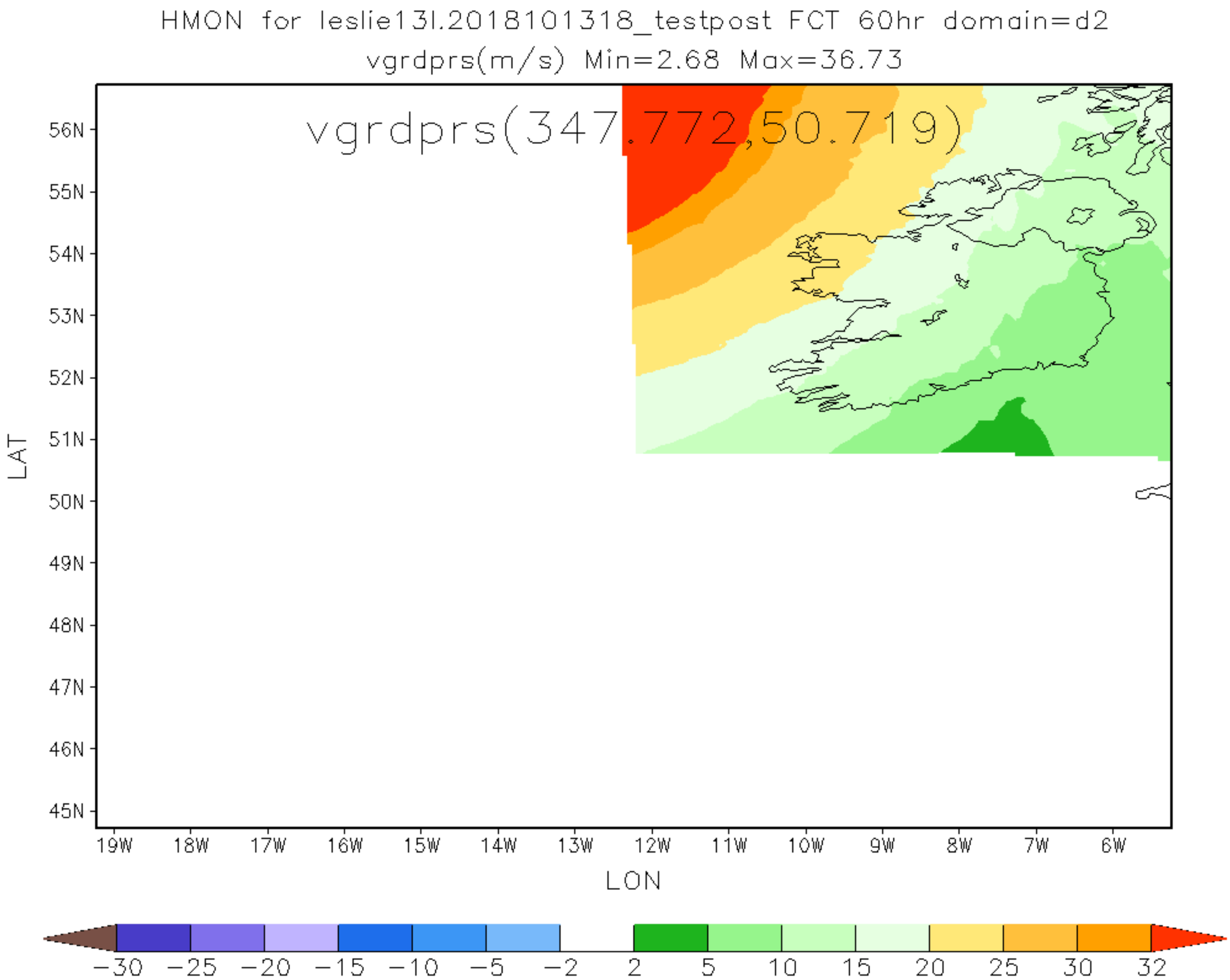
HMON for leslie13l.2018101318_testpost FCT 60hr domain=d2
vgrdprs(m/s) Min=2.68 Max=36.73
vgrdprs(347.772,50.719)
56N
55N
54N
53N
52N
51N
50N
49N
48N
47N
46N
45N
LAT
19W
18W
17W
16W
15W
14W
13W
12W
11W
10W
9W
8W
7W
6W
LON
−30
−25
−20
−15
−10
−5
−2
2
5
10
15
20
25
30
32

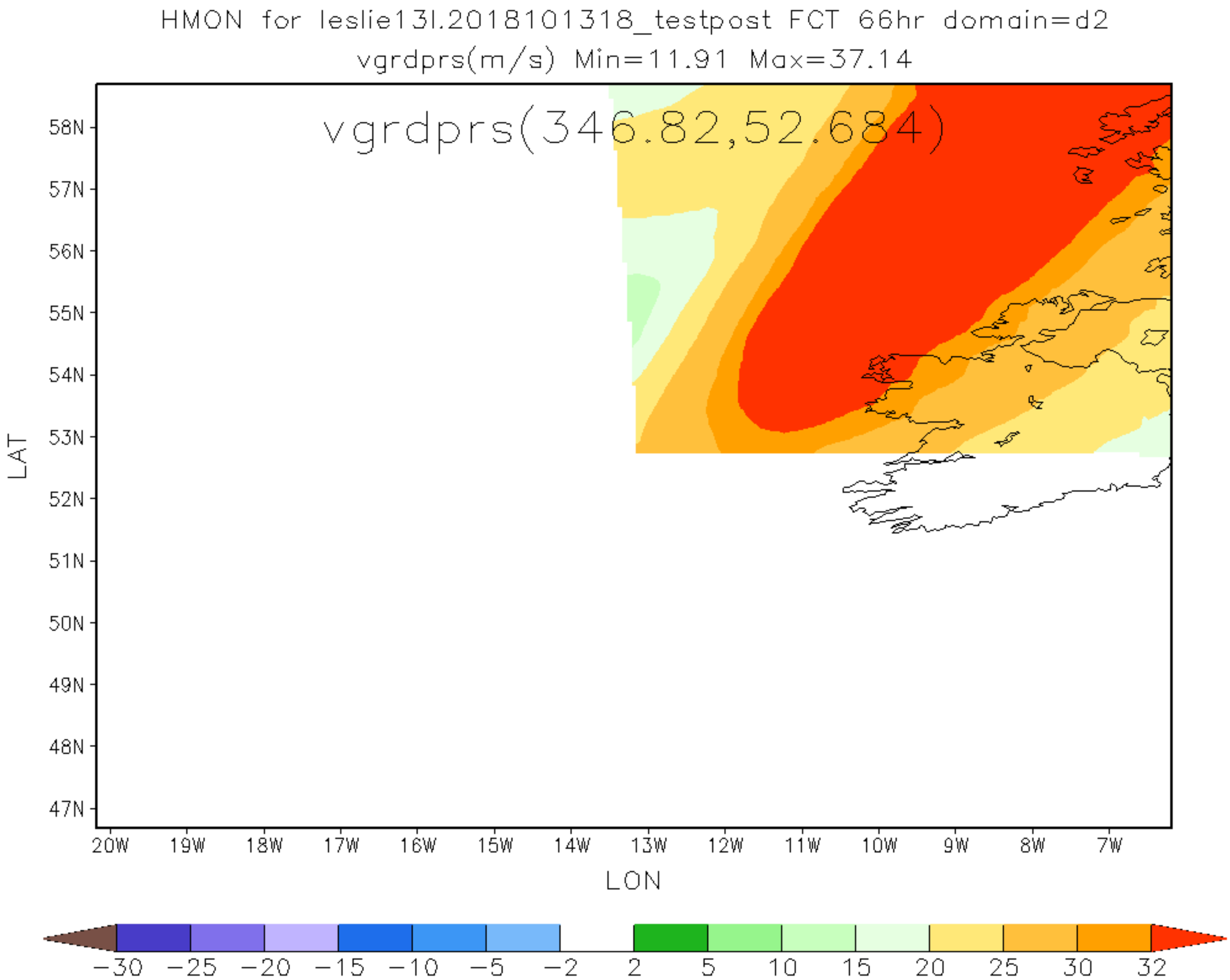
HMON for leslie13l.2018101318_testpost FCT 66hr domain=d2
vgrdprs(m/s) Min=11.91 Max=37.14
vgrdprs(346.82,52.684)
58N
57N
56N
55N
54N
53N
52N
51N
50N
49N
48N
47N
LAT
20W
19W
18W
17W
16W
15W
14W
13W
12W
11W
10W
9W
8W
7W
LON
−30
−25
−20
−15
−10
−5
−2
2
5
10
15
20
25
30
32

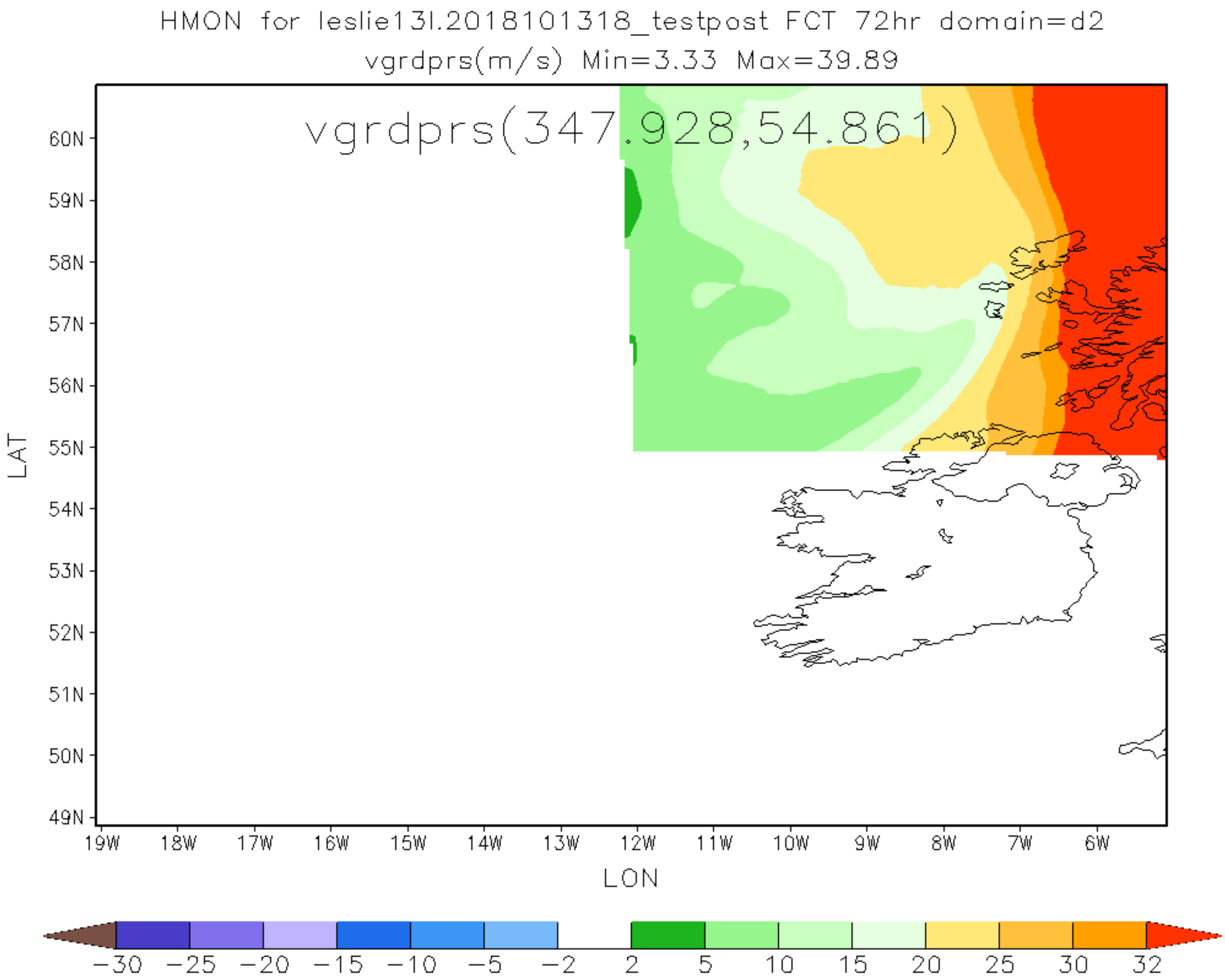
HMON for leslie13l.2018101318_testpost FCT 72hr domain=d2
vgrdprs(m/s) Min=3.33 Max=39.89
vgrdprs(347.928,54.861)
60N
59N
58N
57N
56N
55N
54N
53N
52N
51N
50N
49N
LAT
19W
18W
17W
16W
15W
14W
13W
12W
11W
10W
9W
8W
7W
6W
LON
−30
−25
−20
−15
−10
−5
−2
2
5
10
15
20
25
30
32

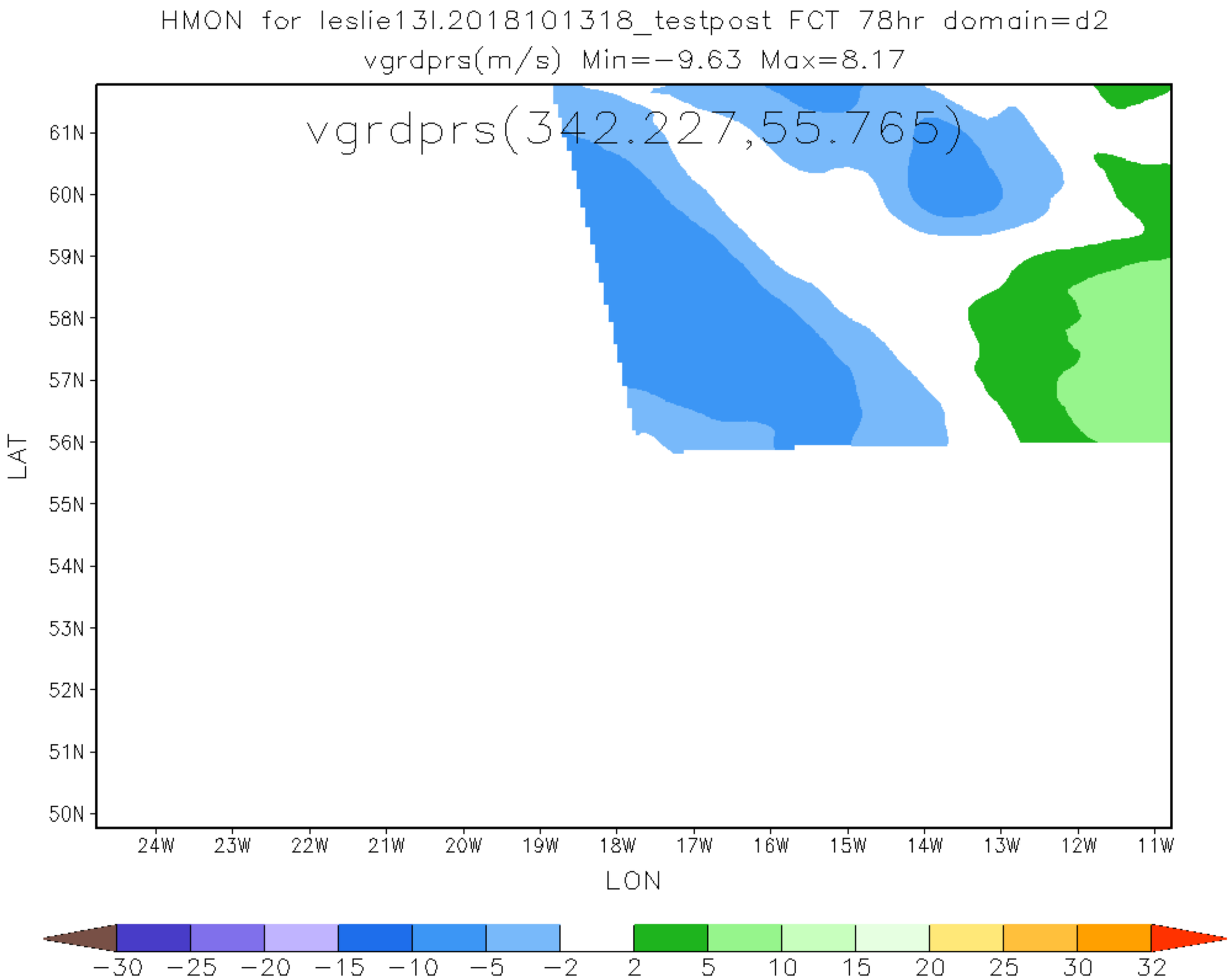
HMON for leslie13l.2018101318_testpost FCT 78hr domain=d2
vgrdprs(m/s) Min=-9.63 Max=8.17
vgrdprs(342.227,55.765)
61N
60N
59N
58N
57N
56N
55N
54N
53N
52N
51N
50N
LAT
24W
23W
22W
21W
20W
19W
18W
17W
16W
15W
14W
13W
12W
11W
LON
-30
-25
-20
-15
-10
-5
-2
2
5
10
15
20
25
30
32

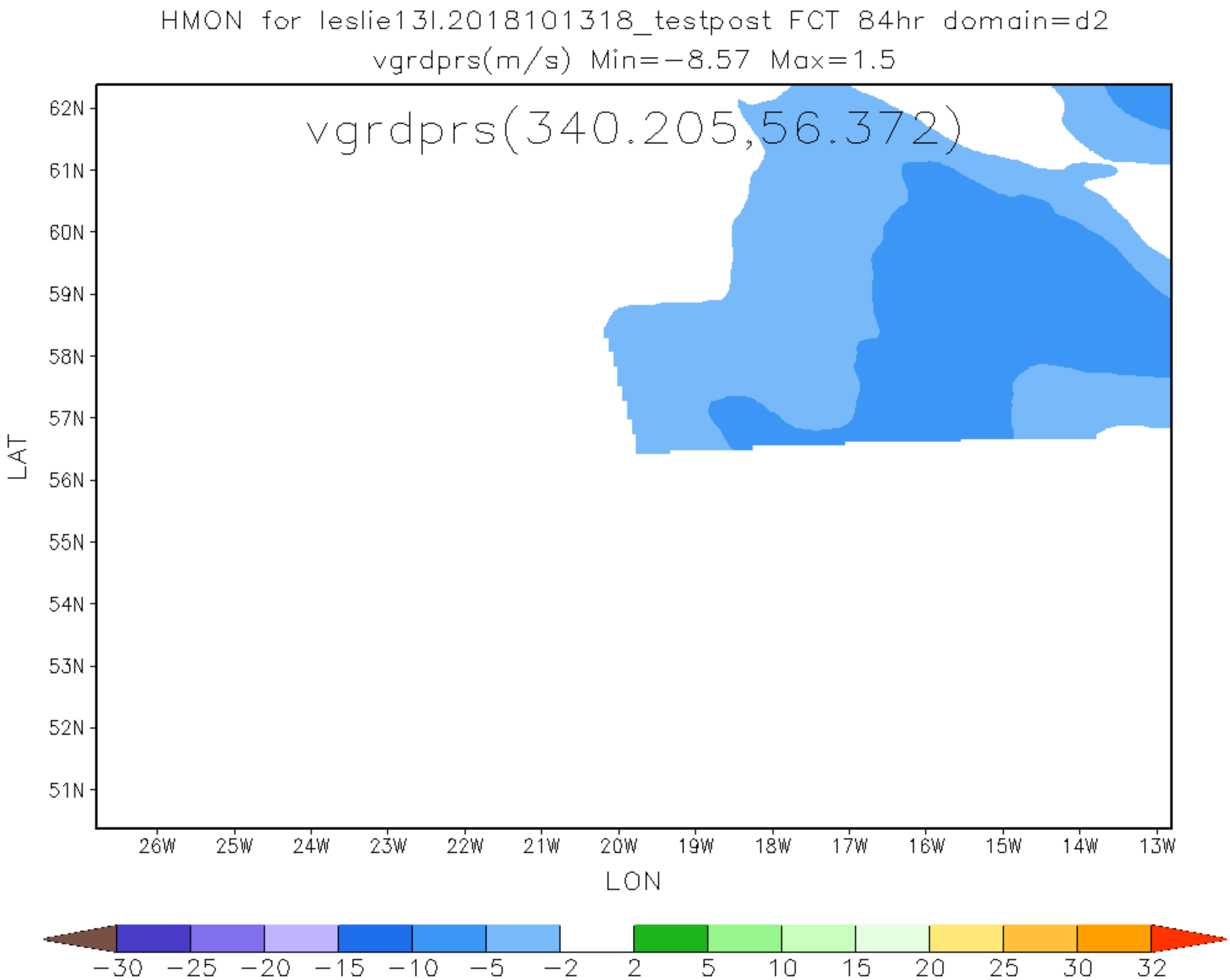
HMON for leslie13l.2018101318_testpost FCT 84hr domain=d2
vgrdprs(m/s) Min=-8.57 Max=1.5
vgrdprs(340.205,56.372)
LAT
62N
61N
60N
59N
58N
57N
56N
55N
54N
53N
52N
51N
26W
25W
24W
23W
22W
21W
20W
19W
18W
17W
16W
15W
14W
13W
LON
-30
-25
-20
-15
-10
-5
-2
2
5
10
15
20
25
30
32

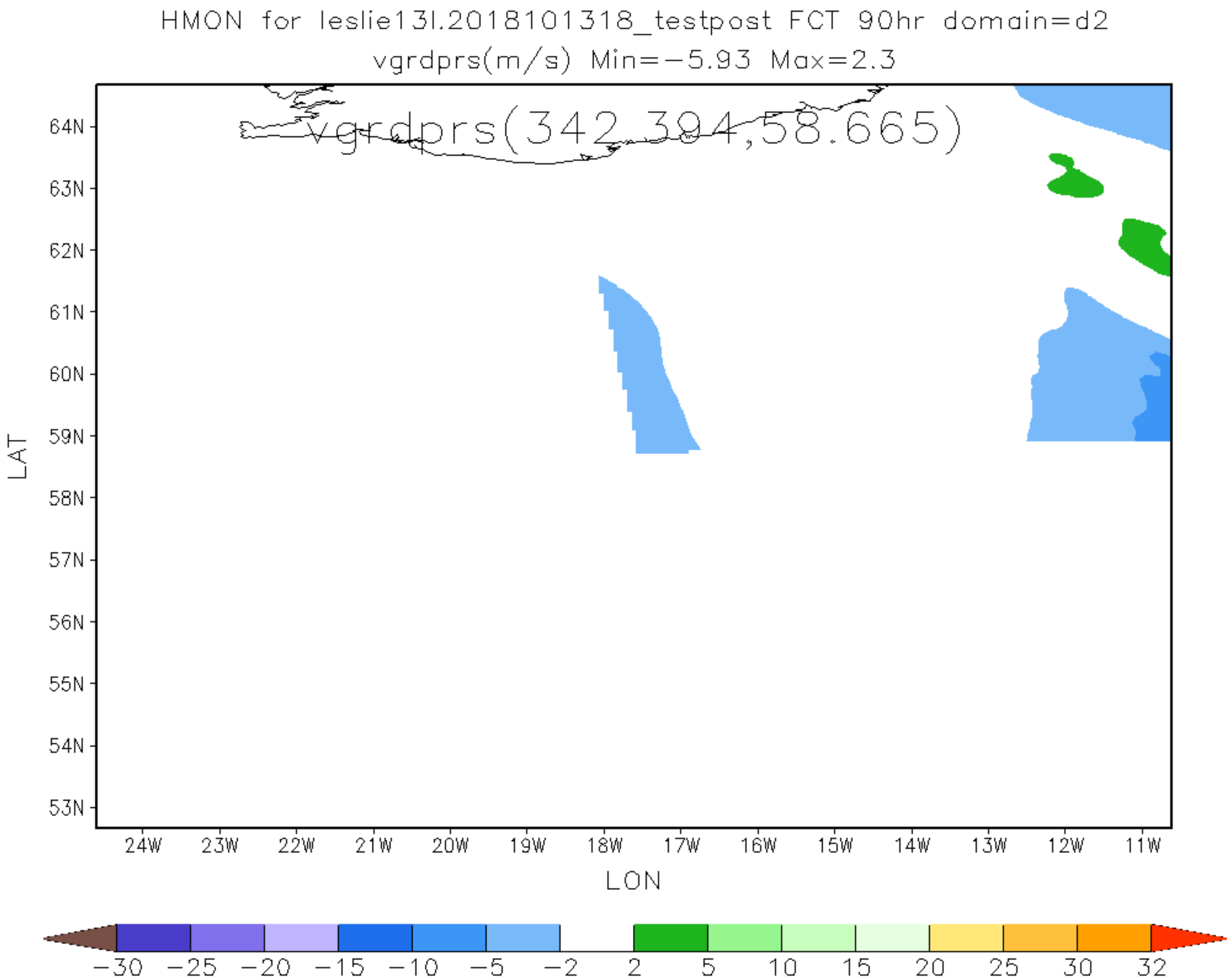
HMON for leslie13l.2018101318_testpost FCT 90hr domain=d2
vgrdprs(m/s) Min=-5.93 Max=2.3
vgrdprs(342,394,58.665)
64N
63N
62N
61N
60N
59N
58N
57N
56N
55N
54N
53N
LAT
24W
23W
22W
21W
20W
19W
18W
17W
16W
15W
14W
13W
12W
11W
LON
-30
-25
-20
-15
-10
-5
-2
2
5
10
15
20
25
30
32

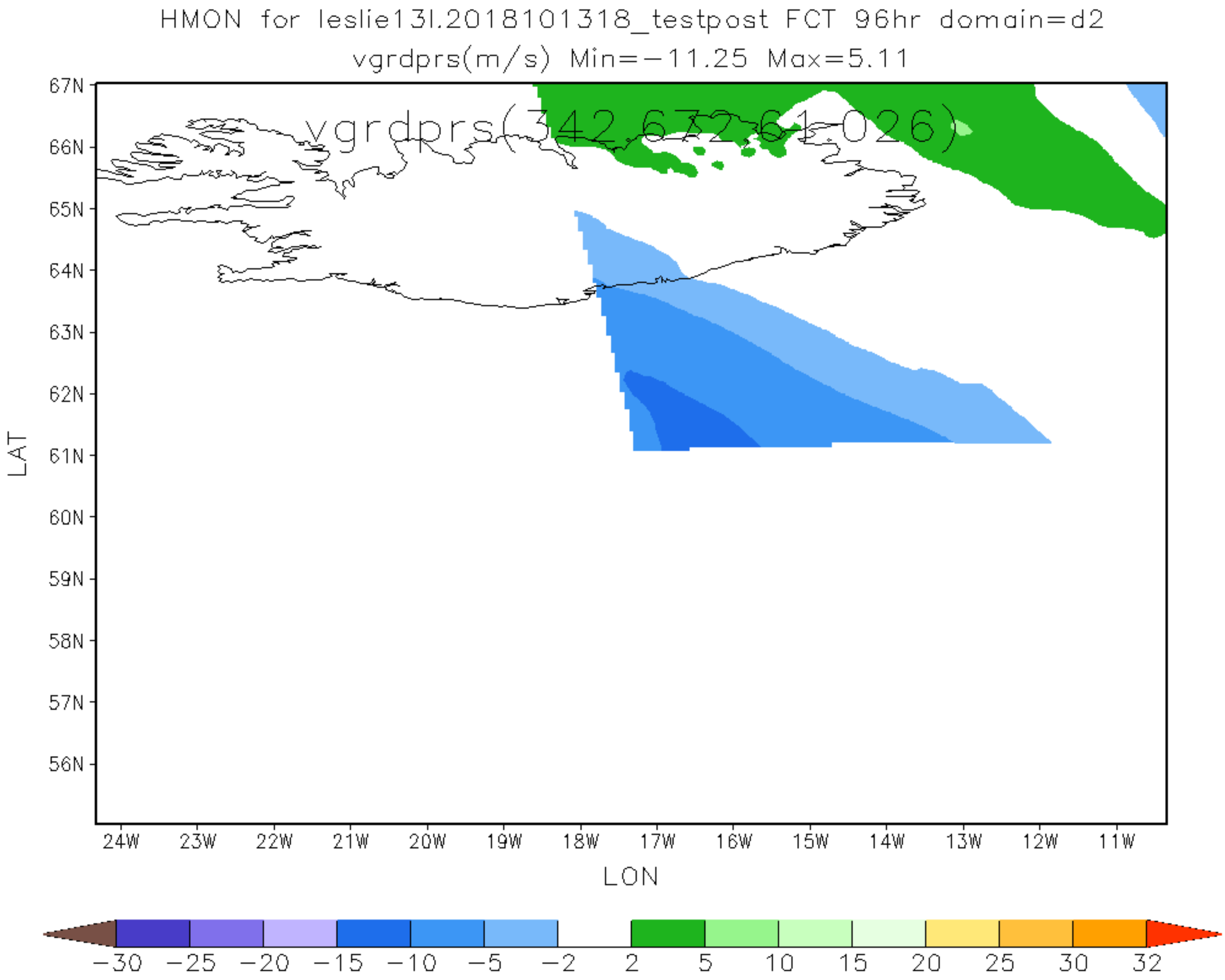
HMON for leslie13l.2018101318_testpost FCT 96hr domain=d2
vgrdprs(m/s) Min=-11.25 Max=5.11
vgrdprs(342,672,61,026)
67N
66N
65N
64N
63N
62N
61N
60N
59N
58N
57N
56N
LAT
24W
23W
22W
21W
20W
19W
18W
17W
16W
15W
14W
13W
12W
11W
LON
-30
-25
-20
-15
-10
-5
-2
2
5
10
15
20
25
30
32

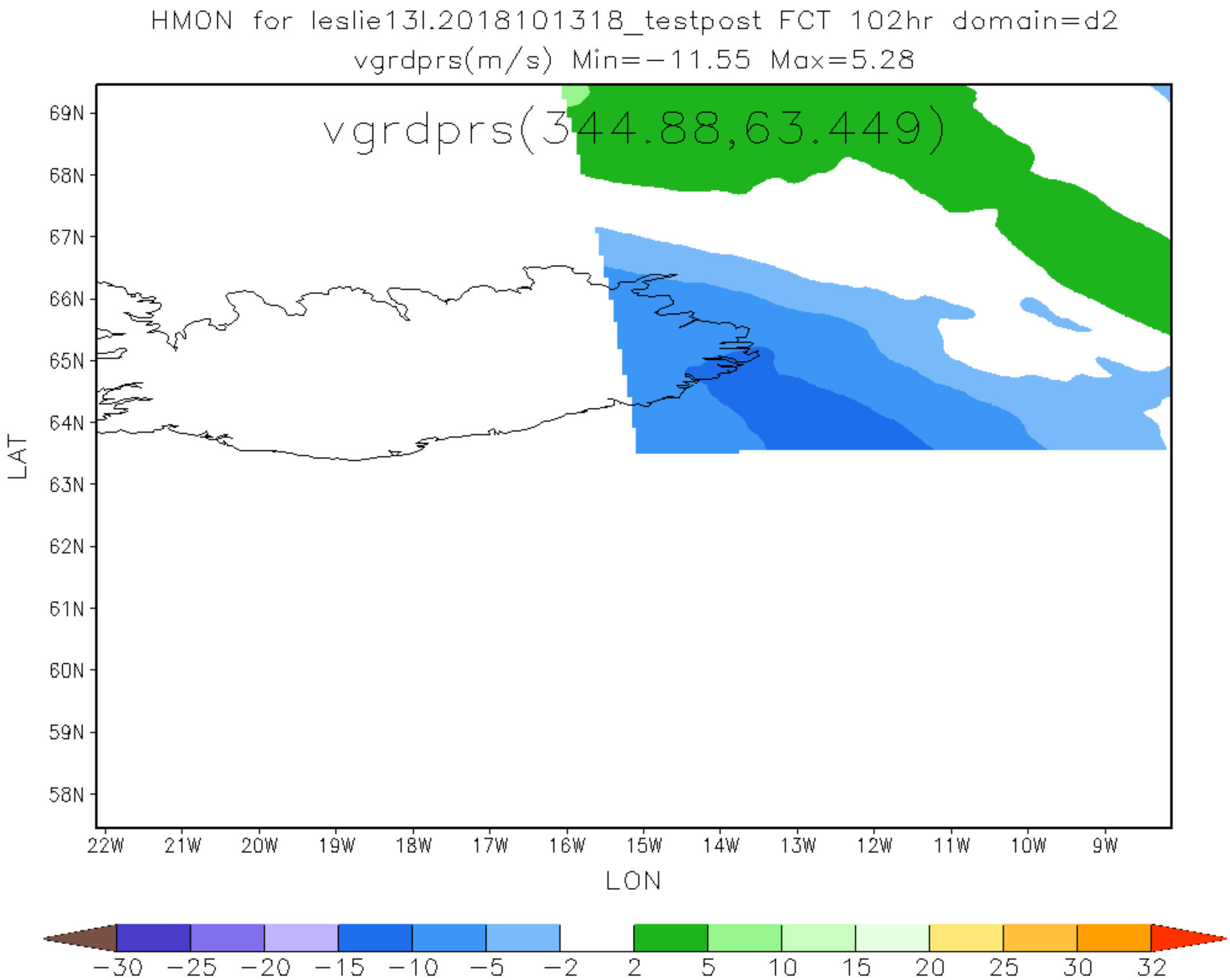
HMON for leslie13l.2018101318_testpost FCT 102hr domain=d2
vgrdprs(m/s) Min=-11.55 Max=5.28
vgrdprs(344.88,63.449)
69N
68N
67N
66N
65N
64N
63N
62N
61N
60N
59N
58N
LAT
22W
21W
20W
19W
18W
17W
16W
15W
14W
13W
12W
11W
10W
9W
LON
-30
-25
-20
-15
-10
-5
-2
2
5
10
15
20
25
30
32

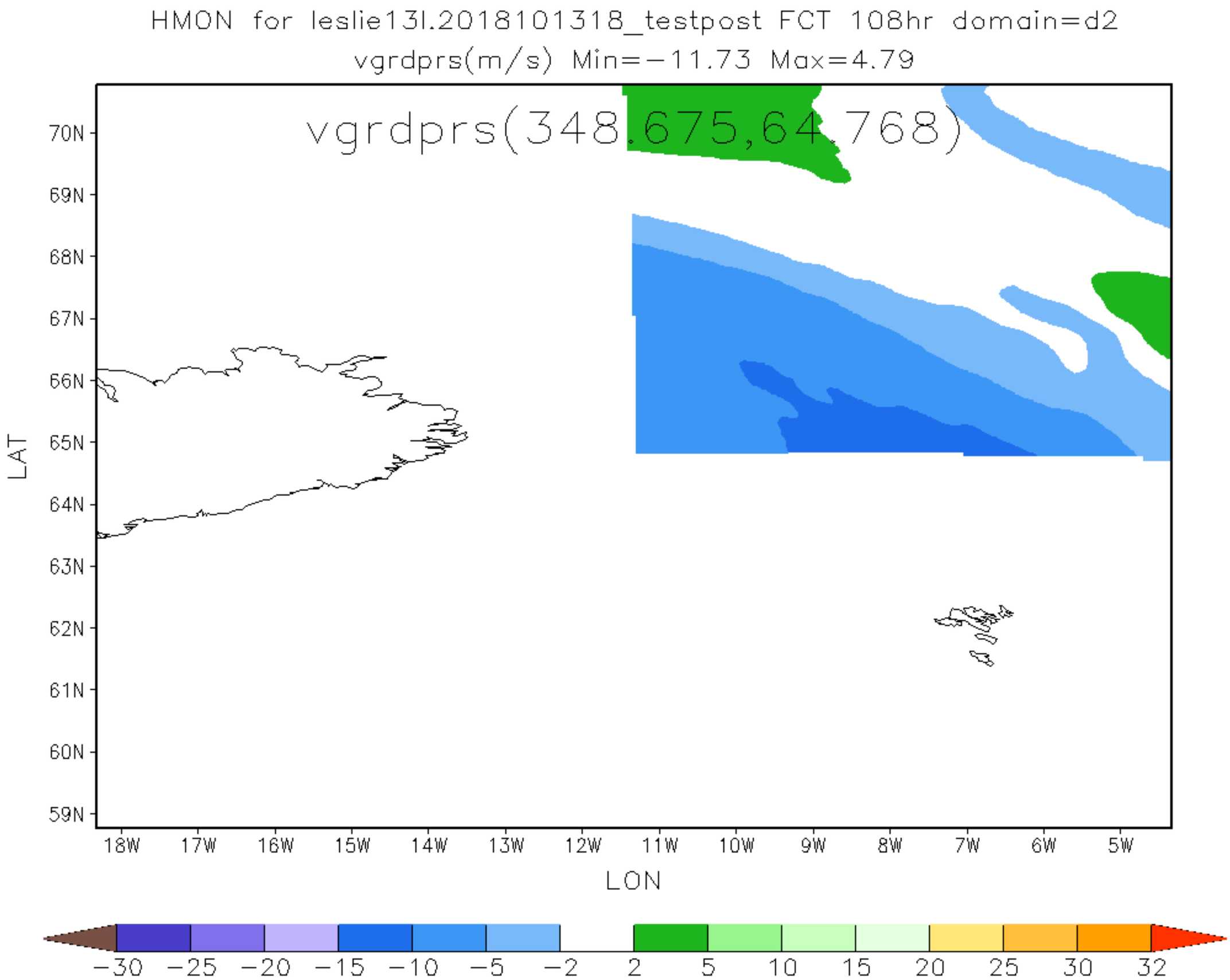
HMON for leslie13l.2018101318_testpost FCT 108hr domain=d2
vgrdprs(m/s) Min=-11.73 Max=4.79
vgrdprs(348,675,64,768)
70N
69N
68N
67N
66N
65N
64N
63N
62N
61N
60N
59N
LAT
18W
17W
16W
15W
14W
13W
12W
11W
10W
9W
8W
7W
6W
5W
LON
-30
-25
-20
-15
-10
-5
-2
2
5
10
15
20
25
30
32

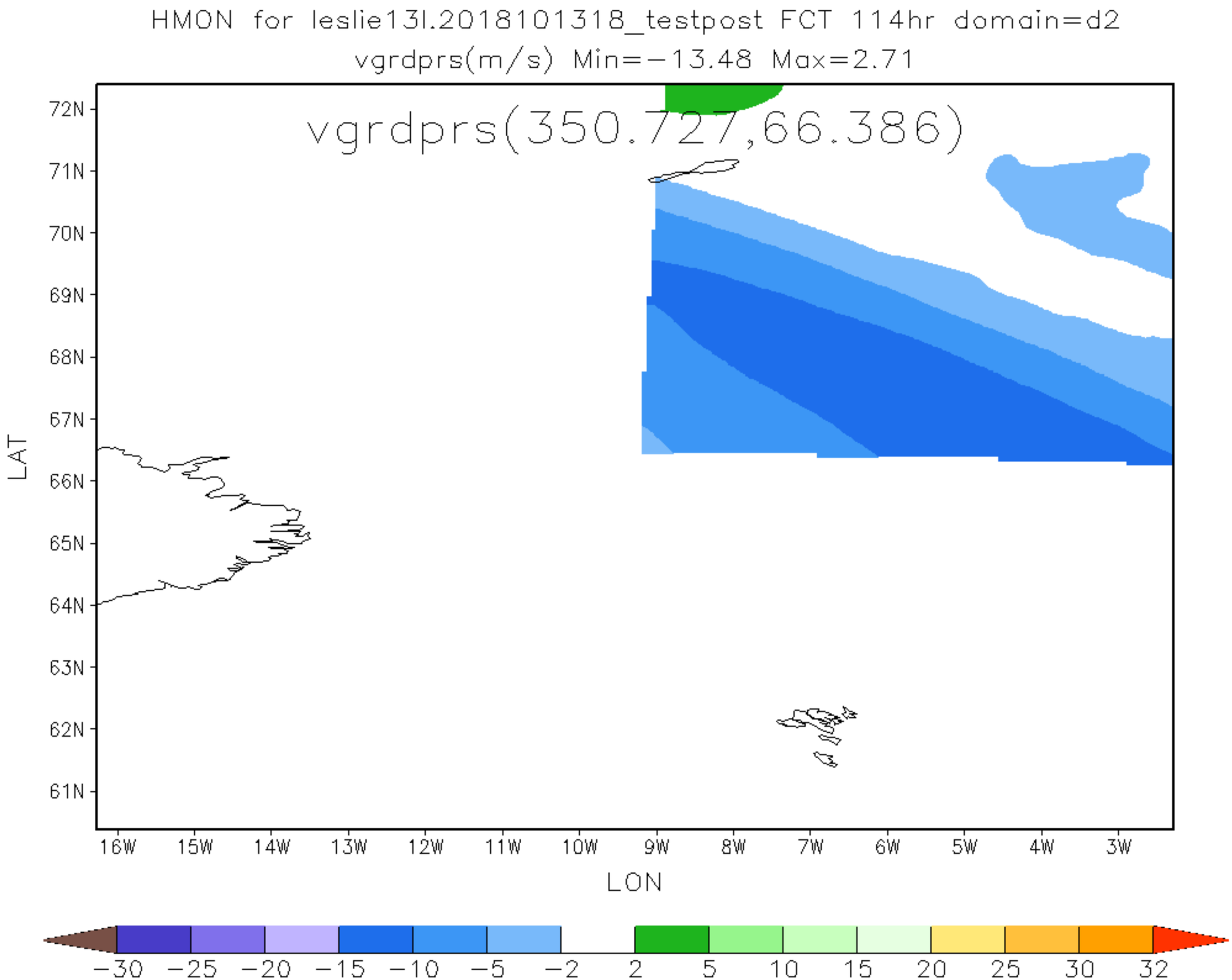
HMON for leslie13l.2018101318_testpost FCT 114hr domain=d2
vgrdprs(m/s) Min=-13.48 Max=2.71
vgrdprs(350.727,66.386)
72N
71N
70N
69N
68N
67N
66N
65N
64N
63N
62N
61N
LAT
16W
15W
14W
13W
12W
11W
10W
9W
8W
7W
6W
5W
4W
3W
LON
-30
-25
-20
-15
-10
-5
-2
2
5
10
15
20
25
30
32

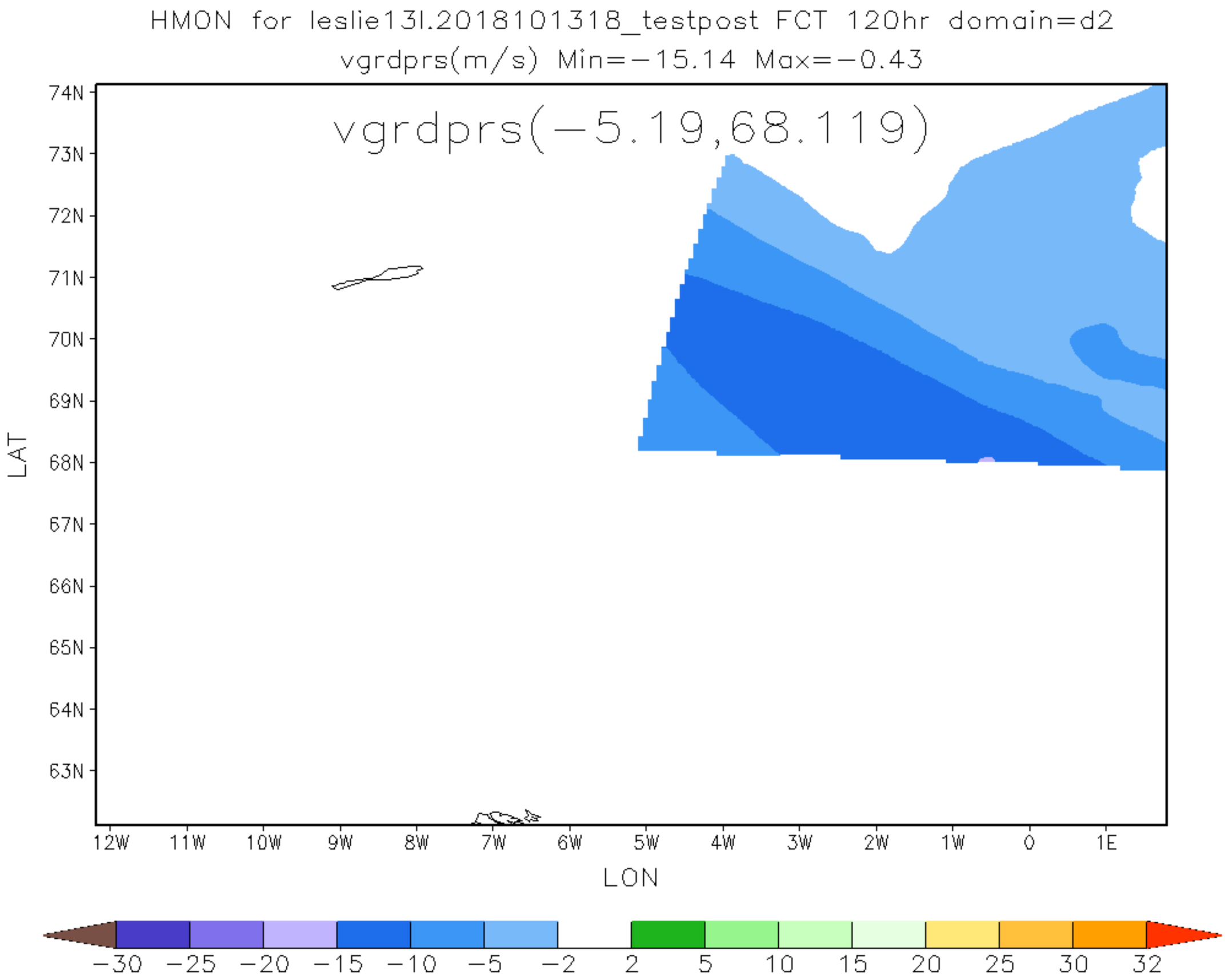
HMON for leslie13l.2018101318_testpost FCT 120hr domain=d2
vgrdprs(m/s) Min=-15.14 Max=-0.43
vgrdprs(-5.19,68.119)
74N
73N
72N
71N
70N
69N
68N
67N
66N
65N
64N
63N
LAT
12W
11W
10W
9W
8W
7W
6W
5W
4W
3W
2W
1W
0
1E
LON
-30
-25
-20
-15
-10
-5
-2
2
5
10
15
20
25
30
32

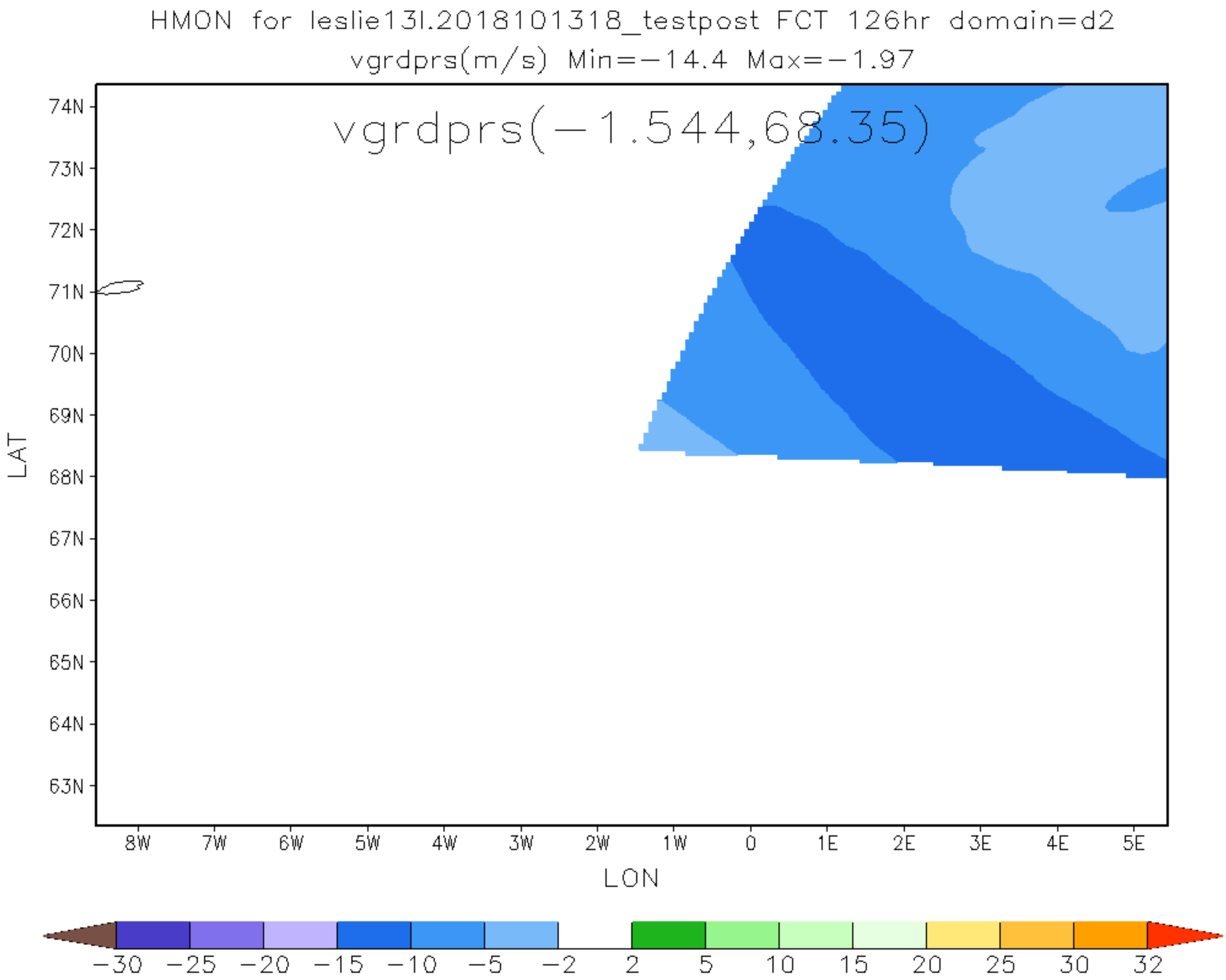
HMON for leslie13l.2018101318_testpost FCT 126hr domain=d2
vgrdprs(m/s) Min=-14.4 Max=-1.97
vgrdprs(-1.544,68.35)
74N
73N
72N
71N
70N
69N
68N
67N
66N
65N
64N
63N
LAT
8W
7W
6W
5W
4W
3W
2W
1W
0
1E
2E
3E
4E
5E
LON
-30
-25
-20
-15
-10
-5
-2
2
5
10
15
20
25
30
32