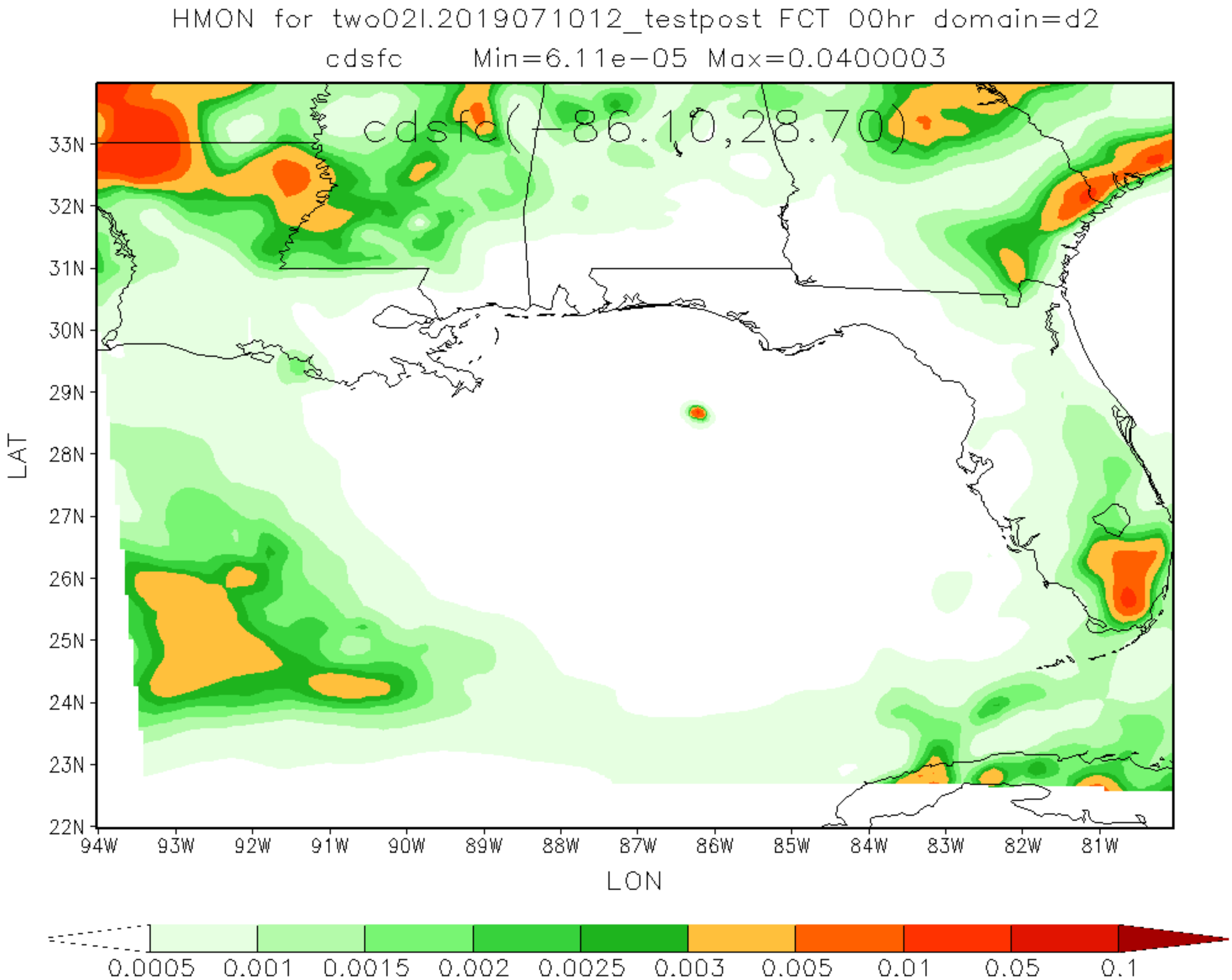
HMON for two02l.2019071012_testpost FCT 00hr domain=d2
cdsfc Min=6.11e-05 Max=0.0400003
cdsfc(-86.10,28.70)
33N
32N
31N
30N
29N
28N
27N
26N
25N
24N
23N
22N
LAT
94W
93W
92W
91W
90W
89W
88W
87W
86W
85W
84W
83W
82W
81W
LON
0.0005
0.001
0.0015
0.002
0.0025
0.003
0.005
0.01
0.05
0.1

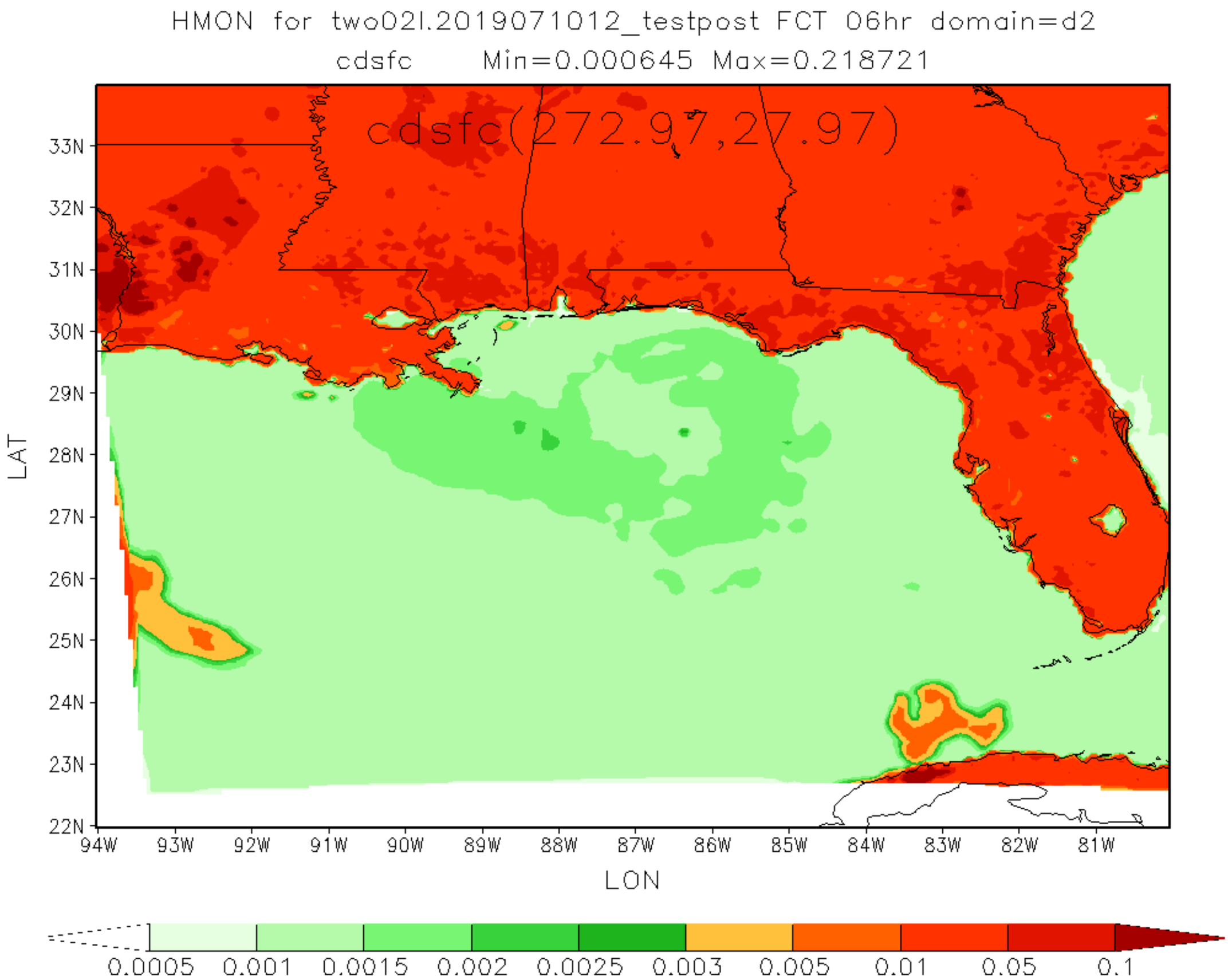
HMON for two02l.2019071012_testpost FCT 06hr domain=d2
cdsfc Min=0.000645 Max=0.218721
cdsfc(272.97,27.97)
33N
32N
31N
30N
29N
28N
27N
26N
25N
24N
23N
22N
LAT
94W
93W
92W
91W
90W
89W
88W
87W
86W
85W
84W
83W
82W
81W
LON
0.0005
0.001
0.0015
0.002
0.0025
0.003
0.005
0.01
0.05
0.1

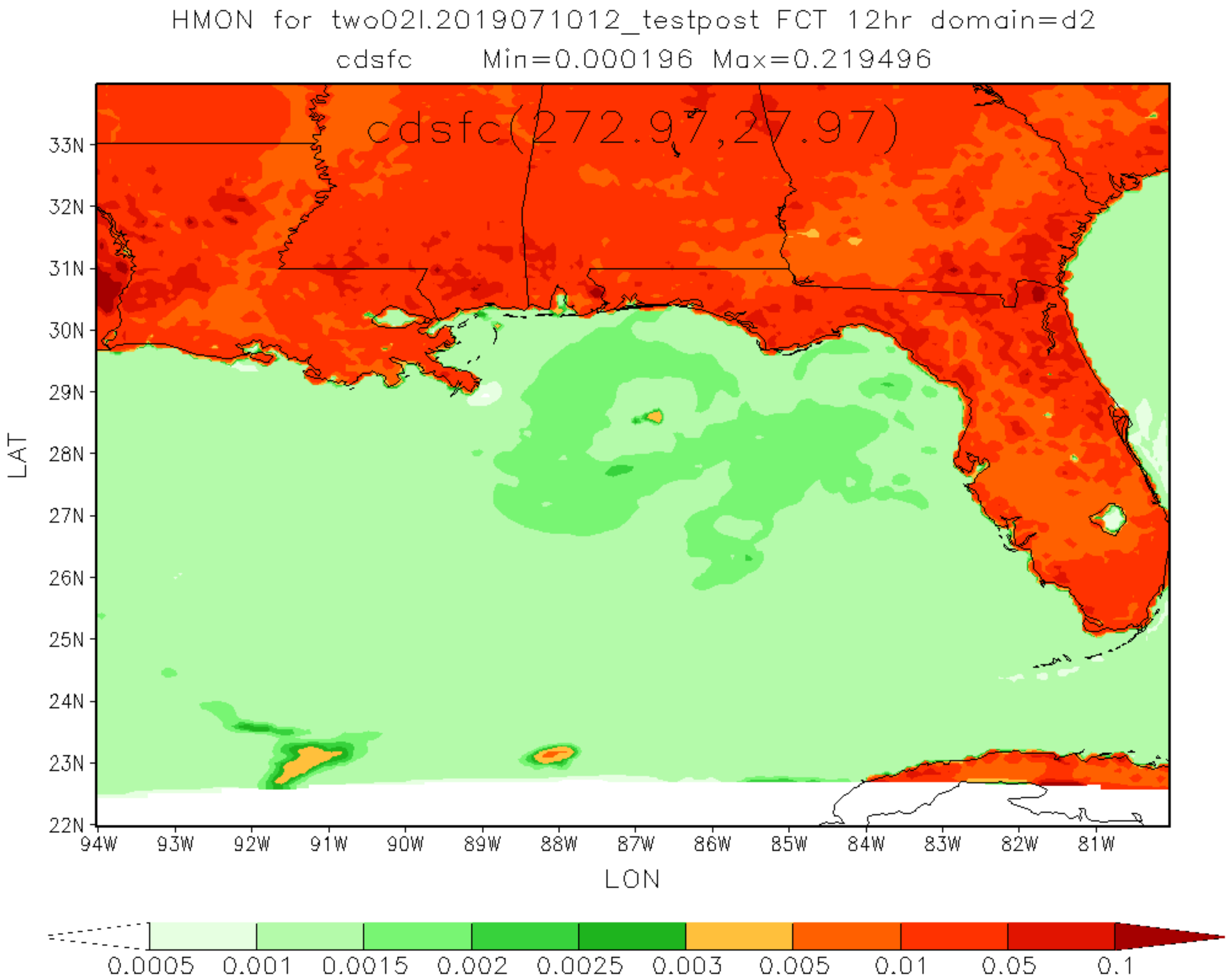
HMON for two02l.2019071012_testpost FCT 12hr domain=d2
cdsfc Min=0.000196 Max=0.219496
cdsfc(272.97,27.97)
33N
32N
31N
30N
29N
28N
27N
26N
25N
24N
23N
22N
LAT
94W
93W
92W
91W
90W
89W
88W
87W
86W
85W
84W
83W
82W
81W
LON
0.0005
0.001
0.0015
0.002
0.0025
0.003
0.005
0.01
0.05
0.1

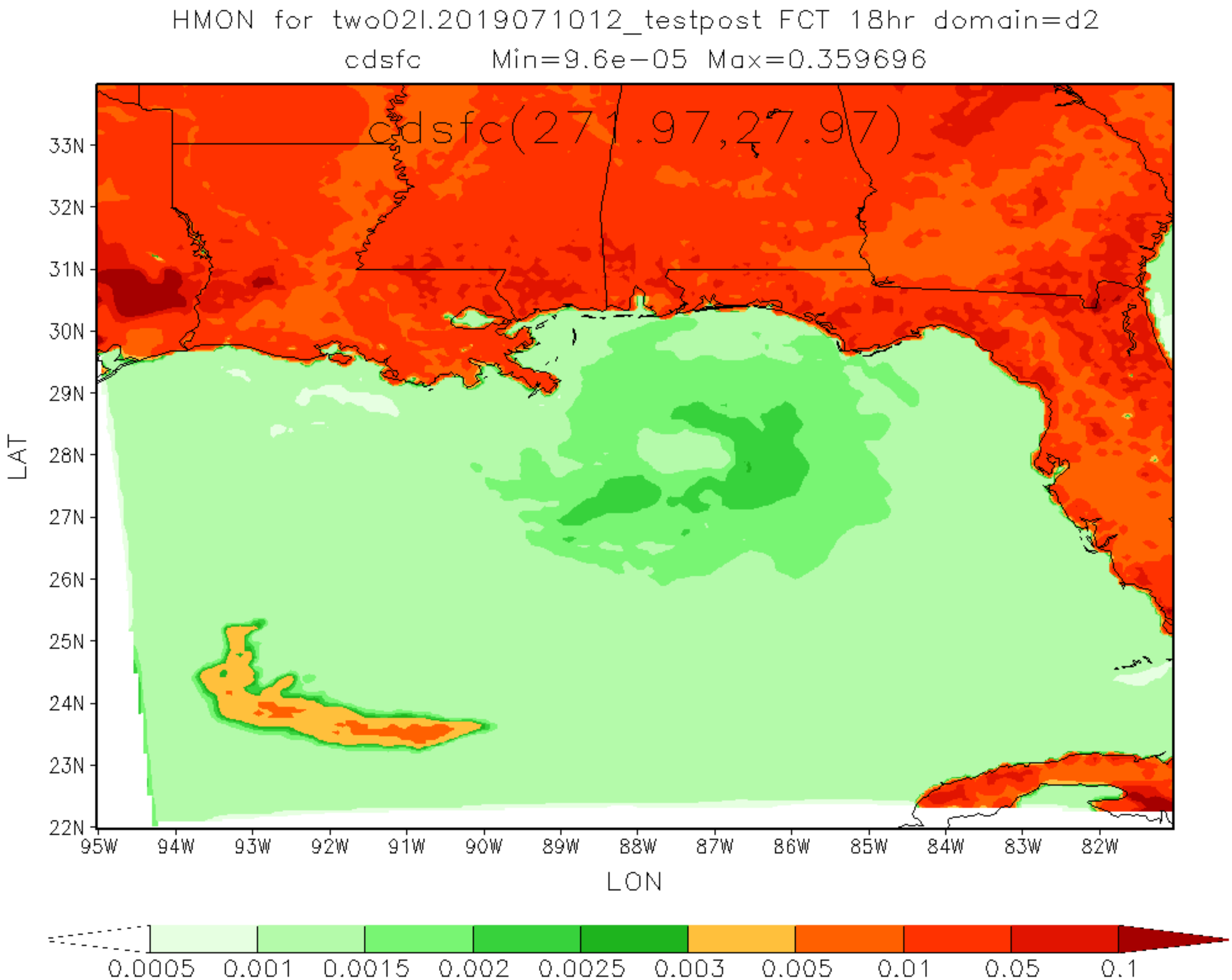
HMON for two02l.2019071012_testpost FCT 18hr domain=d2
cdsfc Min=9.6e-05 Max=0.359696
cdsfc(271.97,27.97)
33N
32N
31N
30N
29N
28N
27N
26N
25N
24N
23N
22N
LAT
95W
94W
93W
92W
91W
90W
89W
88W
87W
86W
85W
84W
83W
82W
LON
0.0005
0.001
0.0015
0.002
0.0025
0.003
0.005
0.01
0.05
0.1

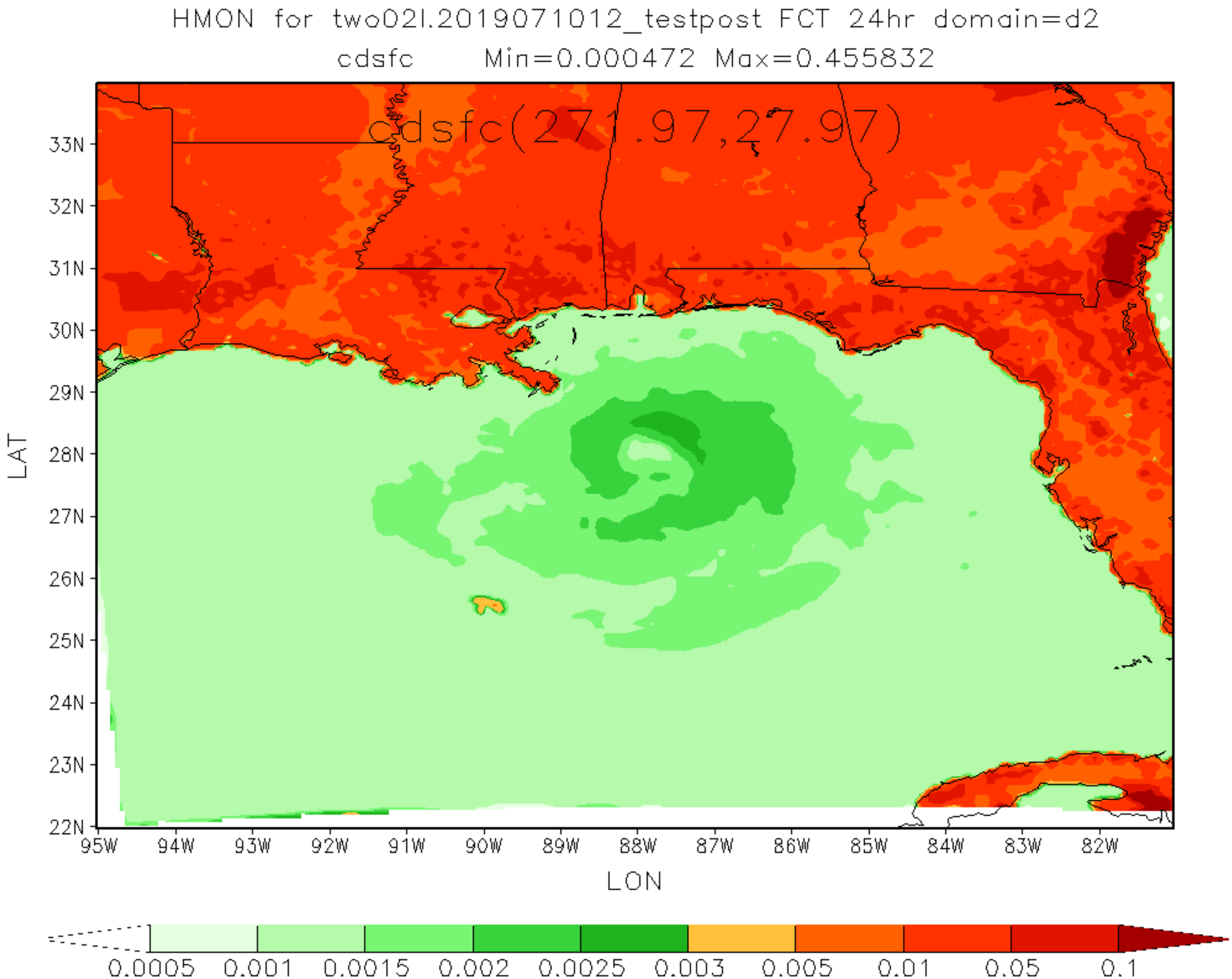
HMON for two02l.2019071012_testpost FCT 24hr domain=d2
cdsfc Min=0.000472 Max=0.455832
cdsfc(271.97,27.97)
33N
32N
31N
30N
29N
28N
27N
26N
25N
24N
23N
22N
LAT
95W
94W
93W
92W
91W
90W
89W
88W
87W
86W
85W
84W
83W
82W
LON
0.0005
0.001
0.0015
0.002
0.0025
0.003
0.005
0.01
0.05
0.1

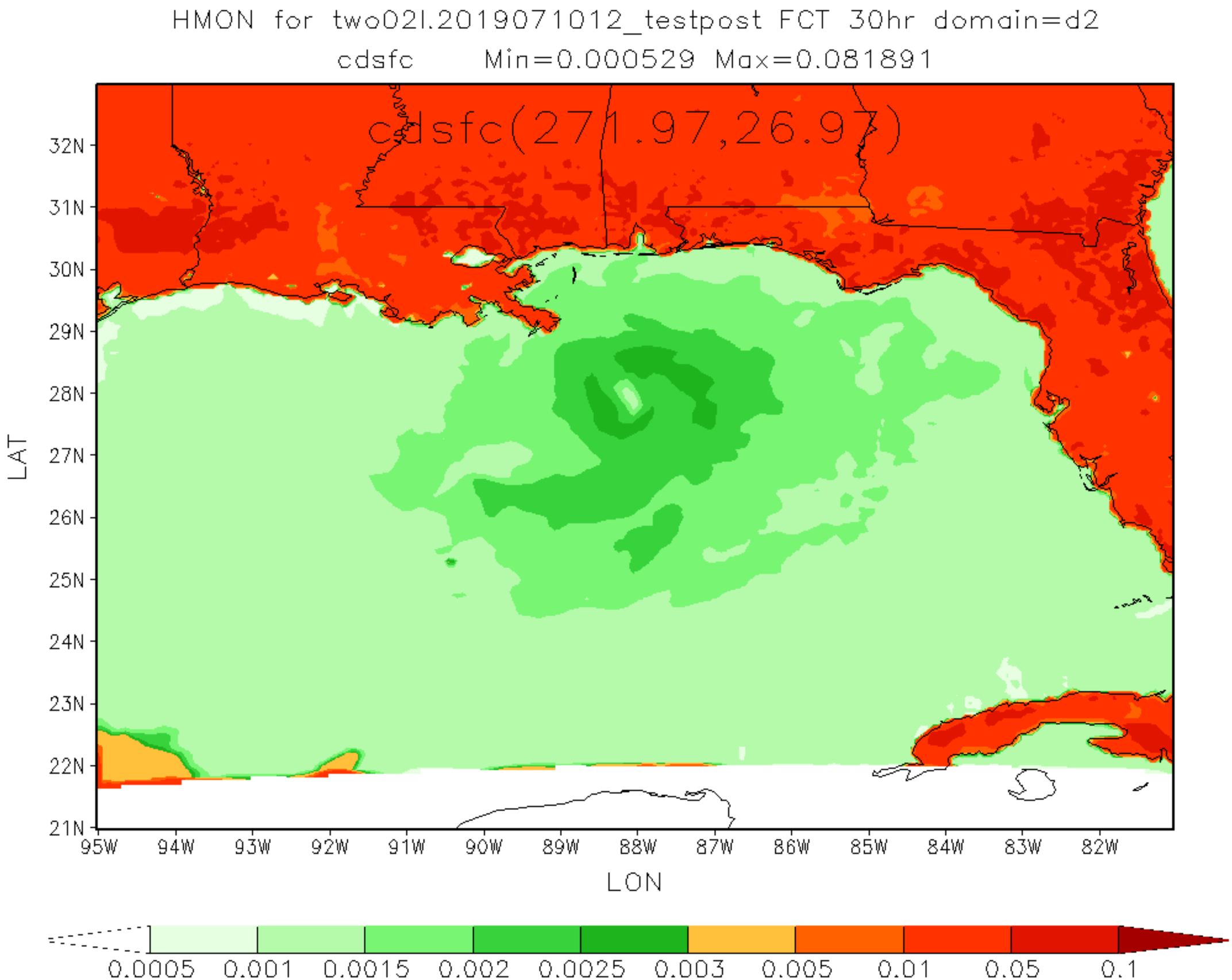
HMON for two02l.2019071012_testpost FCT 30hr domain=d2
cdsfc Min=0.000529 Max=0.081891
cdsfc(271.97,26.97)
32N
31N
30N
29N
28N
27N
26N
25N
24N
23N
22N
21N
LAT
95W
94W
93W
92W
91W
90W
89W
88W
87W
86W
85W
84W
83W
82W
LON
0.0005
0.001
0.0015
0.002
0.0025
0.003
0.005
0.01
0.05
0.1

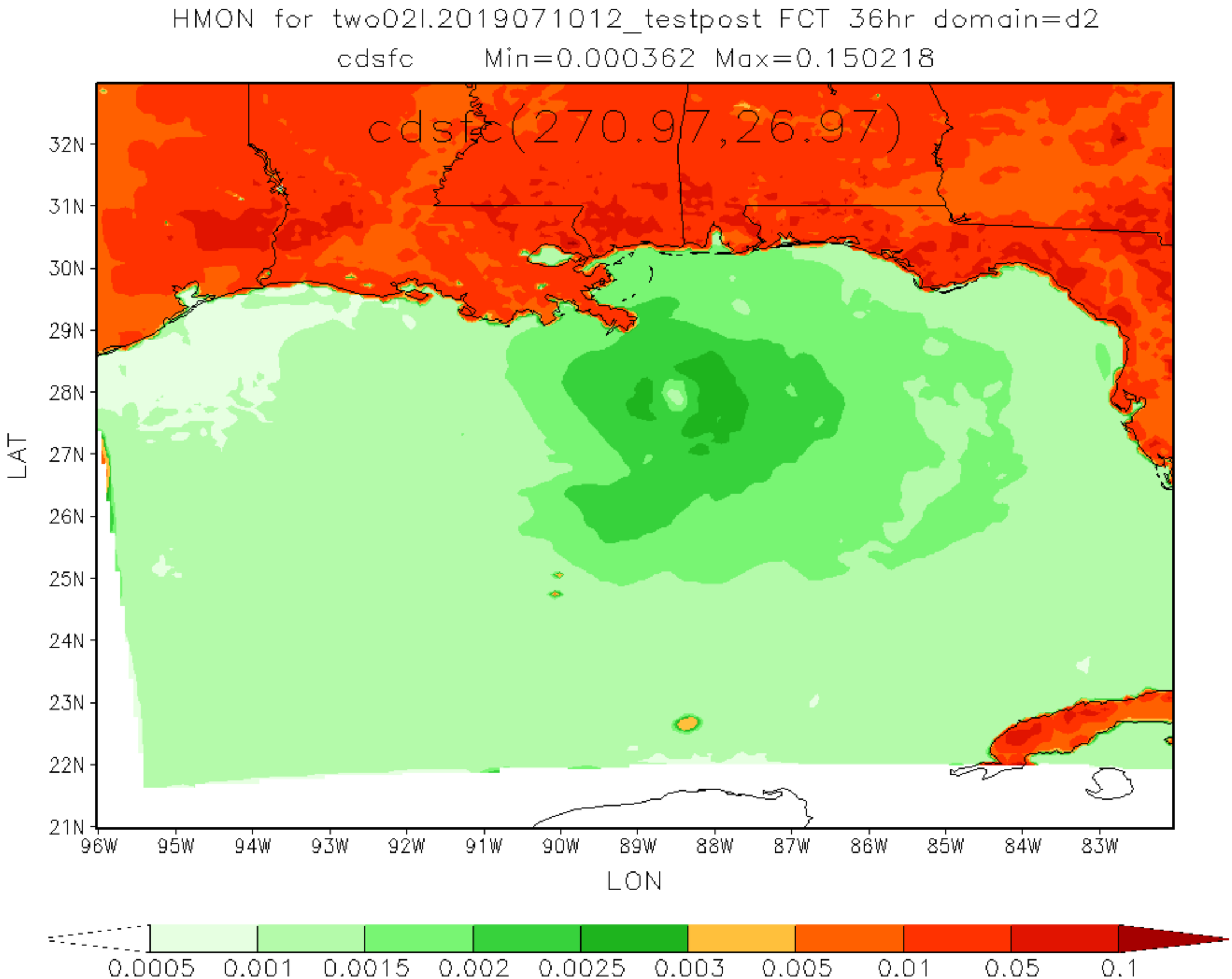
HMON for two02l.2019071012_testpost FCT 36hr domain=d2
cdsfc Min=0.000362 Max=0.150218
cdsfc(270.97,26.97)
32N
31N
30N
29N
28N
27N
26N
25N
24N
23N
22N
21N
LAT
96W
95W
94W
93W
92W
91W
90W
89W
88W
87W
86W
85W
84W
83W
LON
0.0005
0.001
0.0015
0.002
0.0025
0.003
0.005
0.01
0.05
0.1

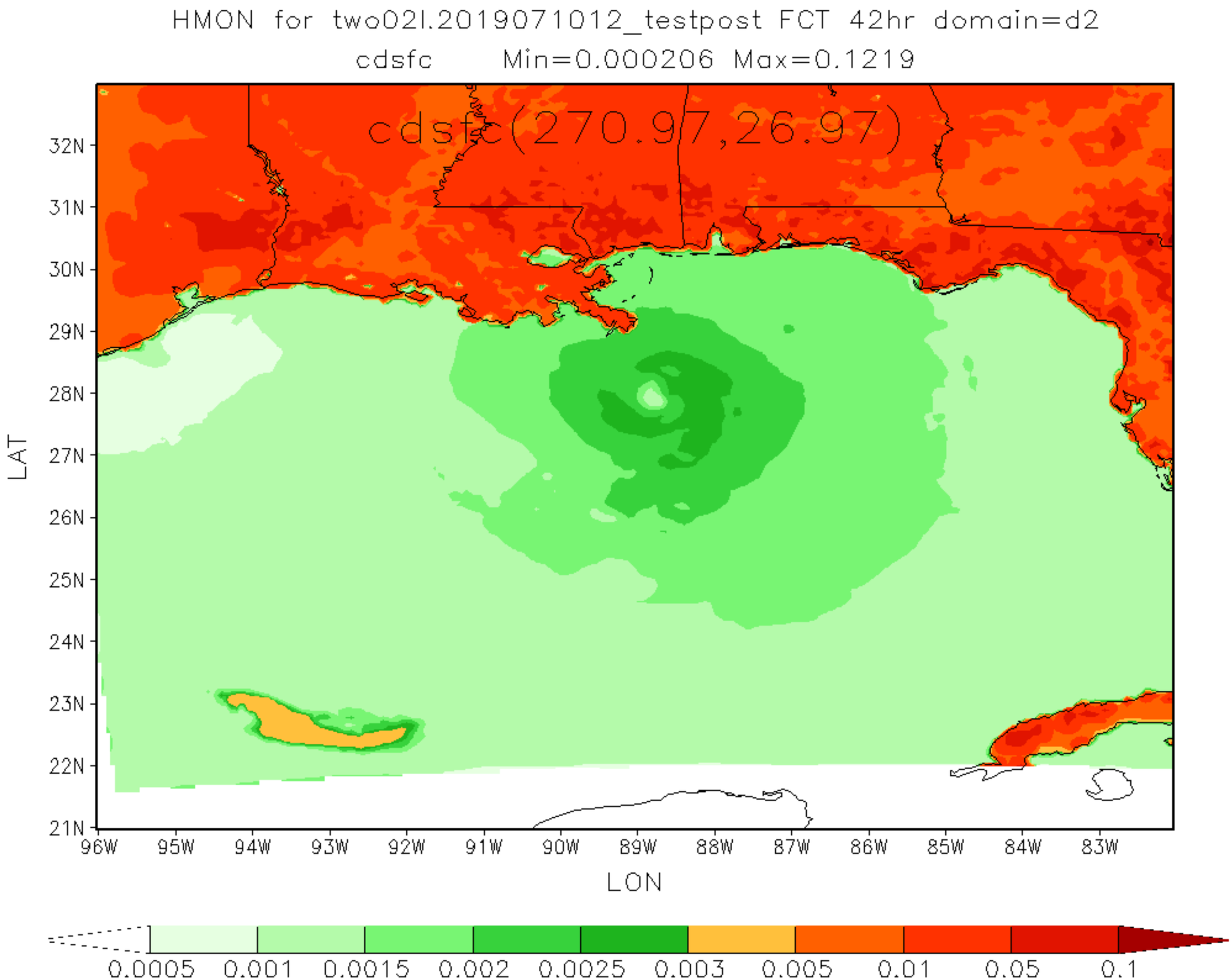
HMON for two02l.2019071012_testpost FCT 42hr domain=d2
cdsfc Min=0.000206 Max=0.1219
cdsfc(270.97,26.97)
32N
31N
30N
29N
28N
27N
26N
25N
24N
23N
22N
21N
LAT
96W
95W
94W
93W
92W
91W
90W
89W
88W
87W
86W
85W
84W
83W
LON
0.0005
0.001
0.0015
0.002
0.0025
0.003
0.005
0.01
0.05
0.1

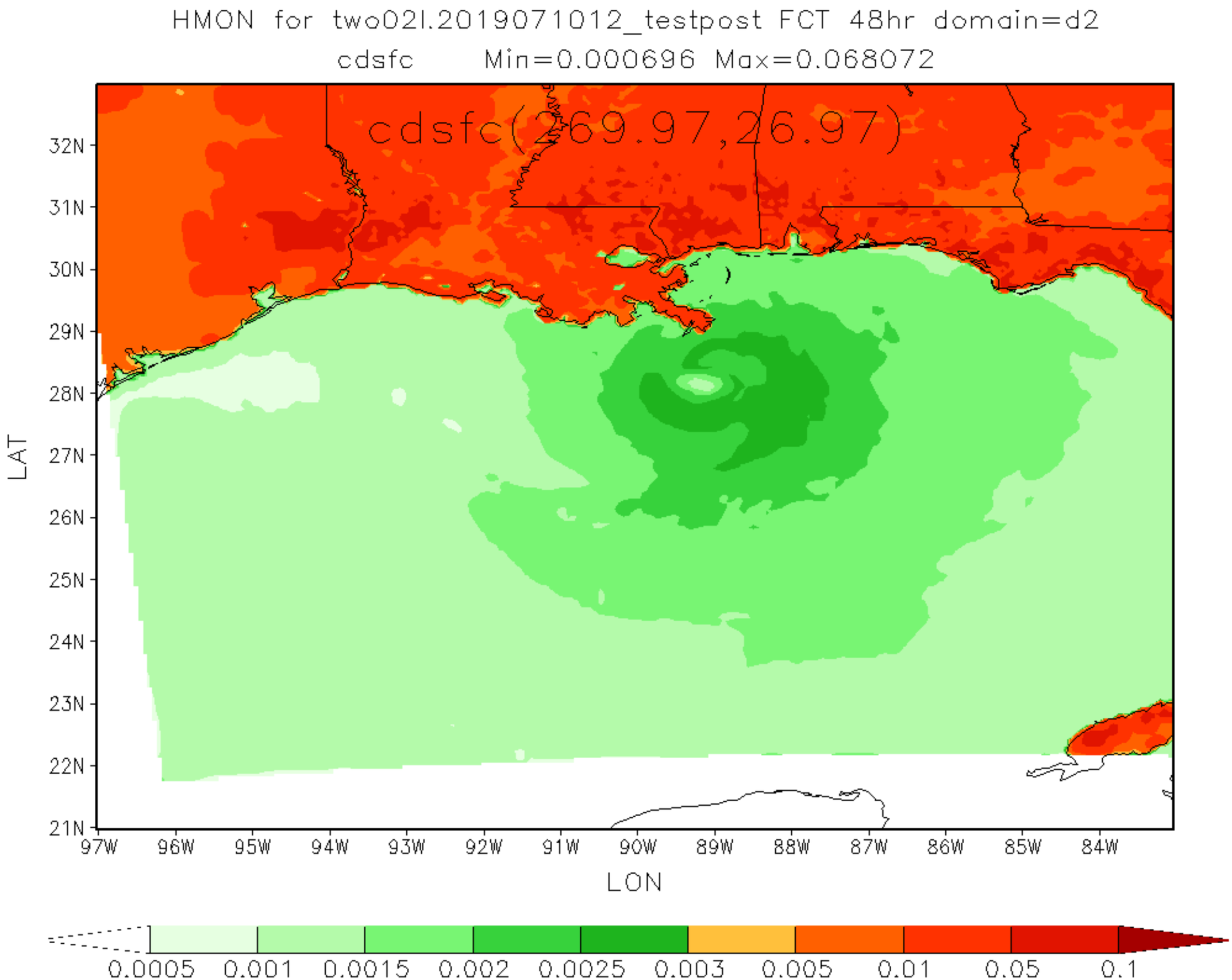
HMON for two02l.2019071012_testpost FCT 48hr domain=d2
cdsfc Min=0.000696 Max=0.068072
cdsfc(269.97,26.97)
32N
31N
30N
29N
28N
27N
26N
25N
24N
23N
22N
21N
LAT
97W
96W
95W
94W
93W
92W
91W
90W
89W
88W
87W
86W
85W
84W
LON
0.0005
0.001
0.0015
0.002
0.0025
0.003
0.005
0.01
0.05
0.1

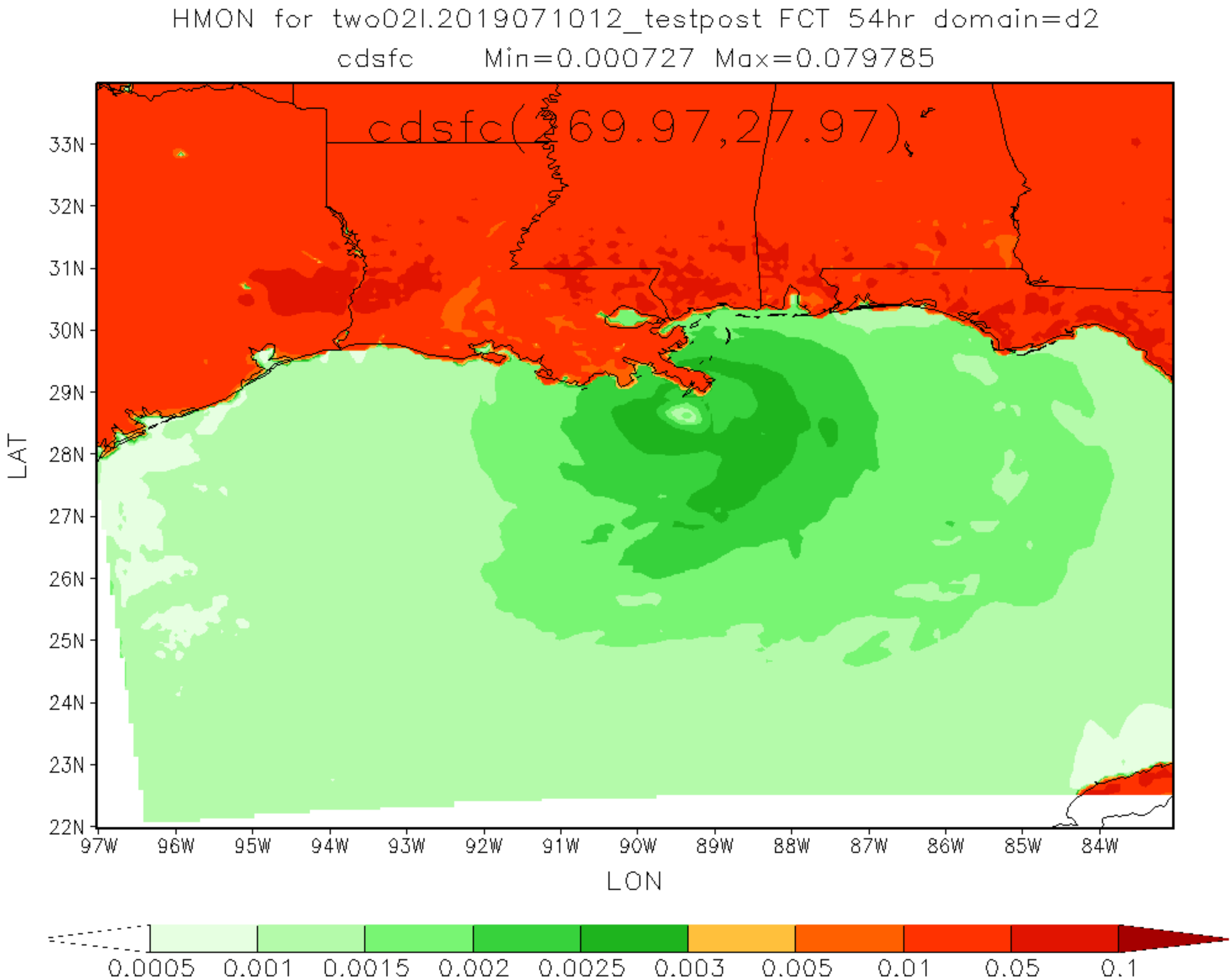
HMON for two02l.2019071012_testpost FCT 54hr domain=d2
cdsfc Min=0.000727 Max=0.079785
cdsfc(269.97,27.97)
33N
32N
31N
30N
29N
28N
27N
26N
25N
24N
23N
22N
LAT
97W
96W
95W
94W
93W
92W
91W
90W
89W
88W
87W
86W
85W
84W
LON
0.0005
0.001
0.0015
0.002
0.0025
0.003
0.005
0.01
0.05
0.1

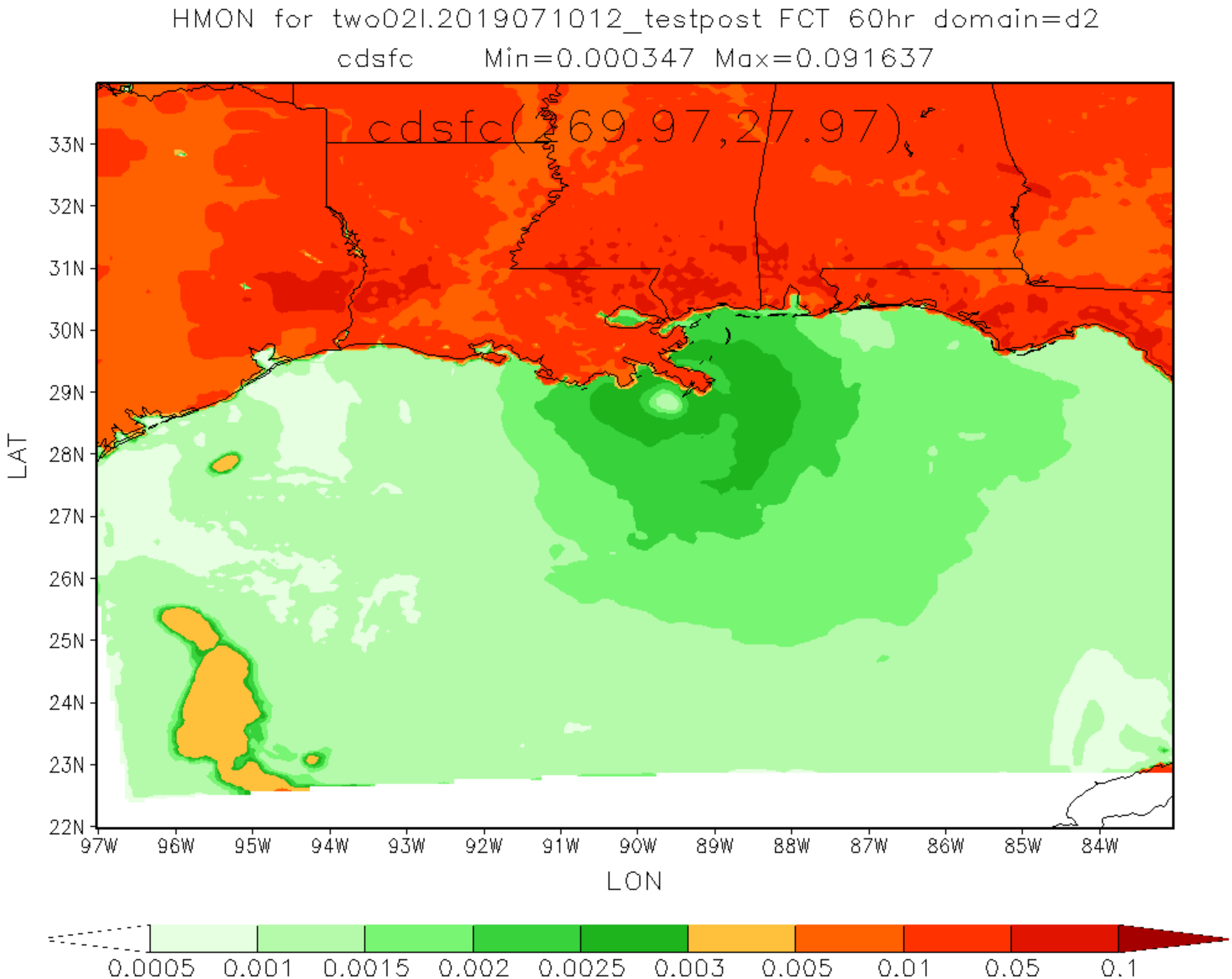
HMON for two02l.2019071012_testpost FCT 60hr domain=d2
cdsfc Min=0.000347 Max=0.091637
cdsfc(269.97,27.97)
33N
32N
31N
30N
29N
28N
27N
26N
25N
24N
23N
22N
LAT
97W
96W
95W
94W
93W
92W
91W
90W
89W
88W
87W
86W
85W
84W
LON
0.0005
0.001
0.0015
0.002
0.0025
0.003
0.005
0.01
0.05
0.1

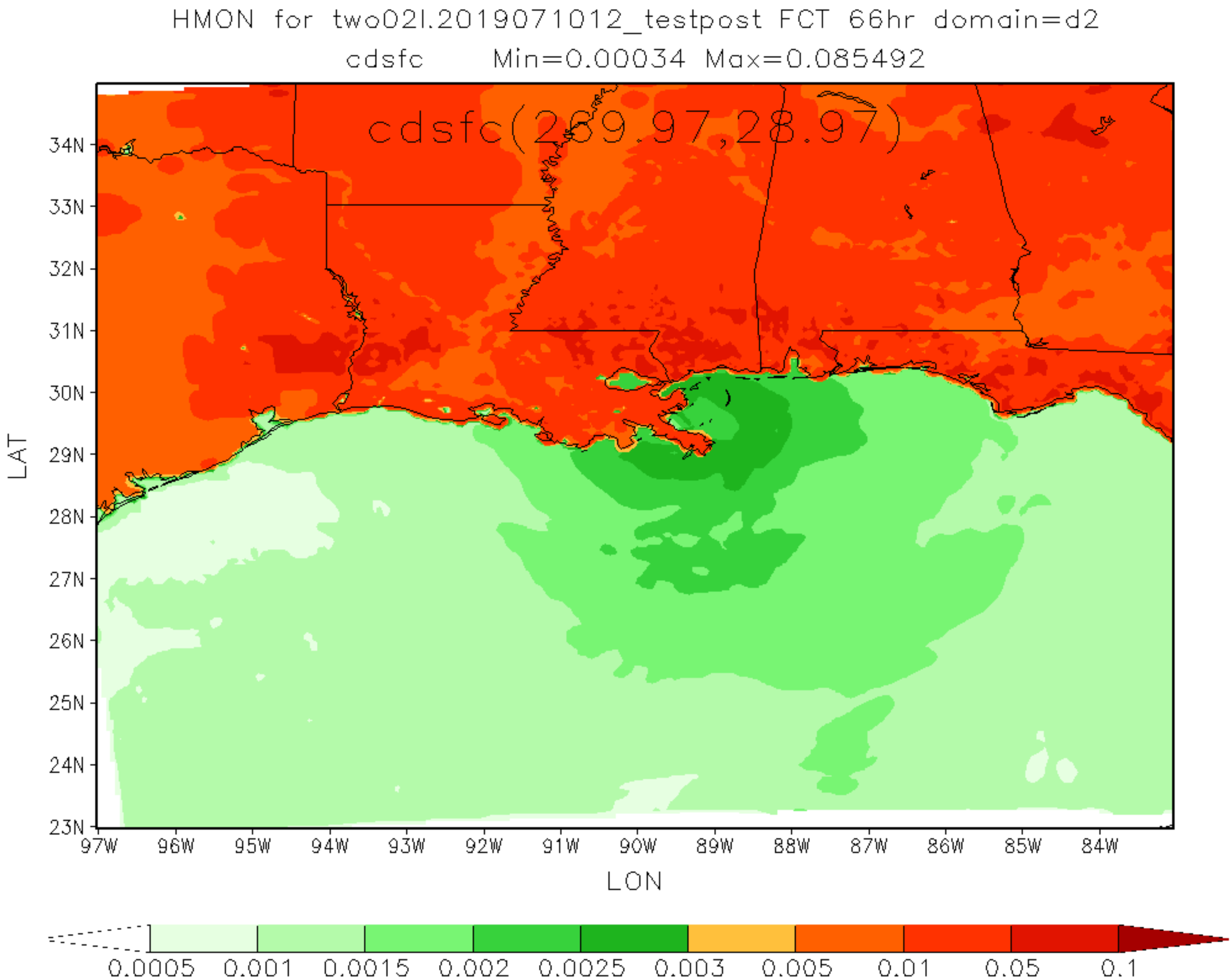
HMON for two02l.2019071012_testpost FCT 66hr domain=d2
cdsfc Min=0.00034 Max=0.085492
cdsfc(269.97,28.97)
34N
33N
32N
31N
30N
29N
28N
27N
26N
25N
24N
23N
LAT
97W
96W
95W
94W
93W
92W
91W
90W
89W
88W
87W
86W
85W
84W
LON
0.0005
0.001
0.0015
0.002
0.0025
0.003
0.005
0.01
0.05
0.1

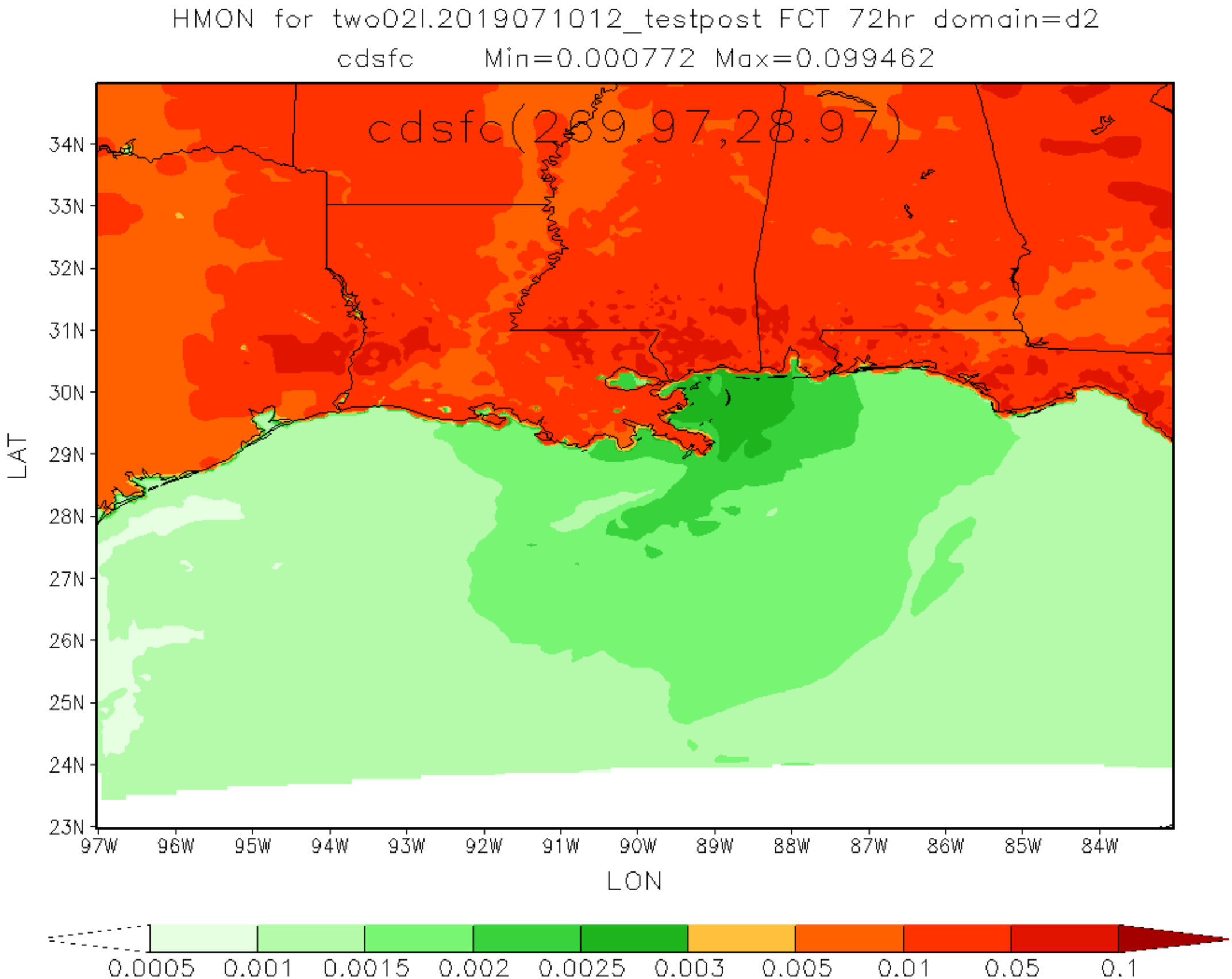
HMON for two02l.2019071012_testpost FCT 72hr domain=d2
cdsfc Min=0.000772 Max=0.099462
cdsfc(269.97,28.97)
34N
33N
32N
31N
30N
29N
28N
27N
26N
25N
24N
23N
LAT
97W
96W
95W
94W
93W
92W
91W
90W
89W
88W
87W
86W
85W
84W
LON
0.0005
0.001
0.0015
0.002
0.0025
0.003
0.005
0.01
0.05
0.1

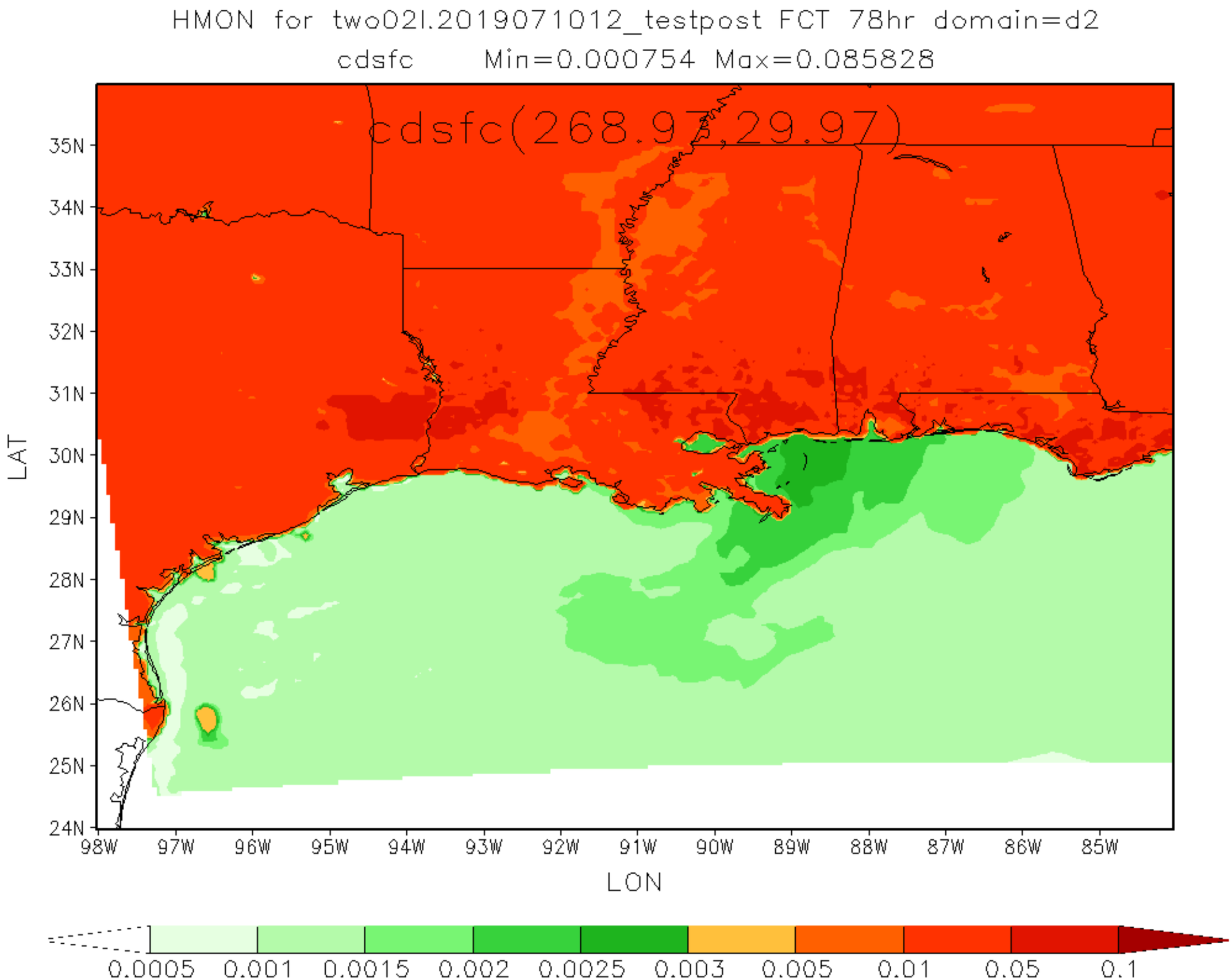
HMON for two02l.2019071012_testpost FCT 78hr domain=d2
cdsfc Min=0.000754 Max=0.085828
cdsfc(268.97,29.97)
35N
34N
33N
32N
31N
30N
29N
28N
27N
26N
25N
24N
LAT
98W
97W
96W
95W
94W
93W
92W
91W
90W
89W
88W
87W
86W
85W
LON
0.0005
0.001
0.0015
0.002
0.0025
0.003
0.005
0.01
0.05
0.1

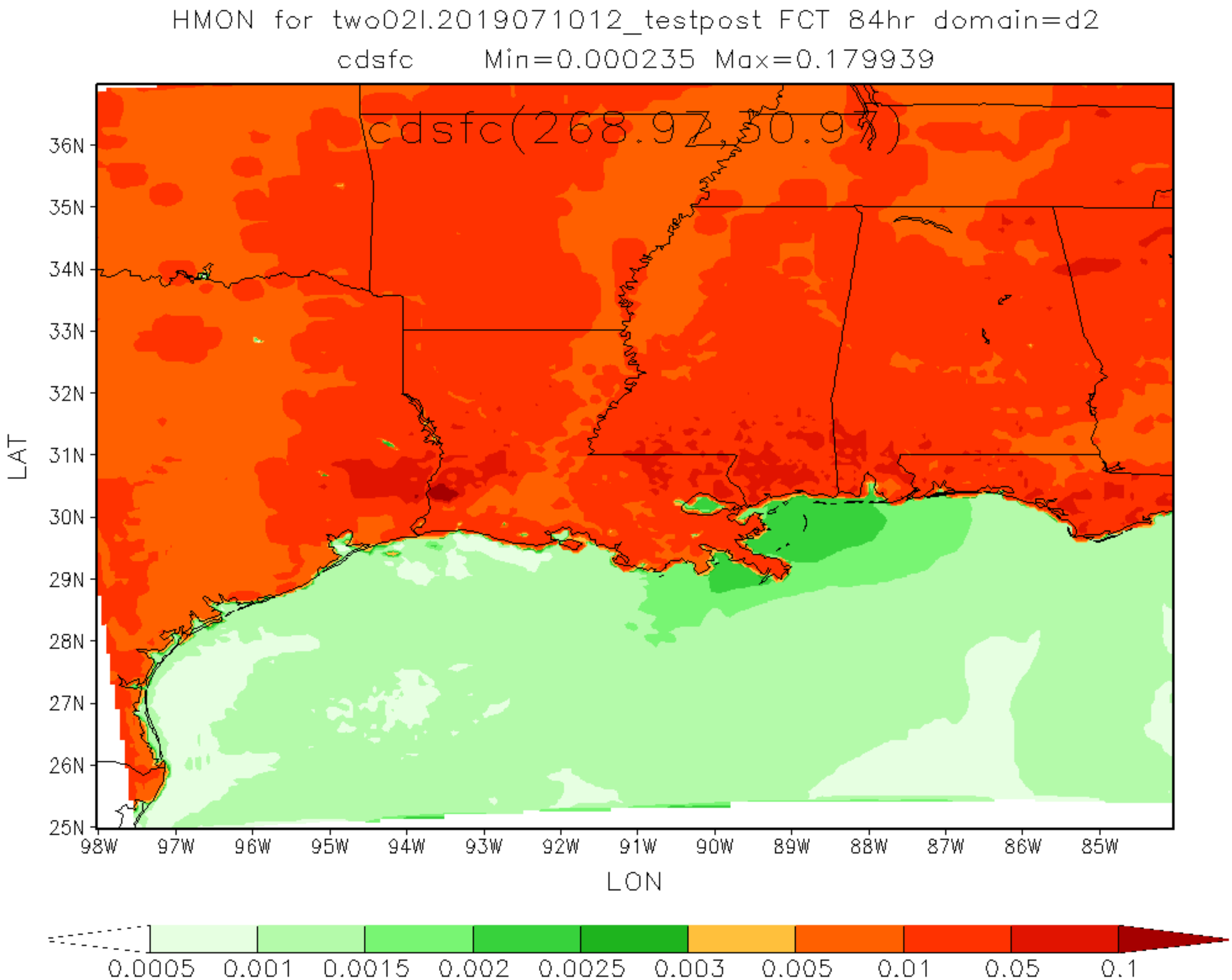
HMON for two02l.2019071012_testpost FCT 84hr domain=d2
cdsfc Min=0.000235 Max=0.179939
cdsfc(268.97,30.97)
36N
35N
34N
33N
32N
31N
30N
29N
28N
27N
26N
25N
LAT
98W
97W
96W
95W
94W
93W
92W
91W
90W
89W
88W
87W
86W
85W
LON
0.0005
0.001
0.0015
0.002
0.0025
0.003
0.005
0.01
0.05
0.1

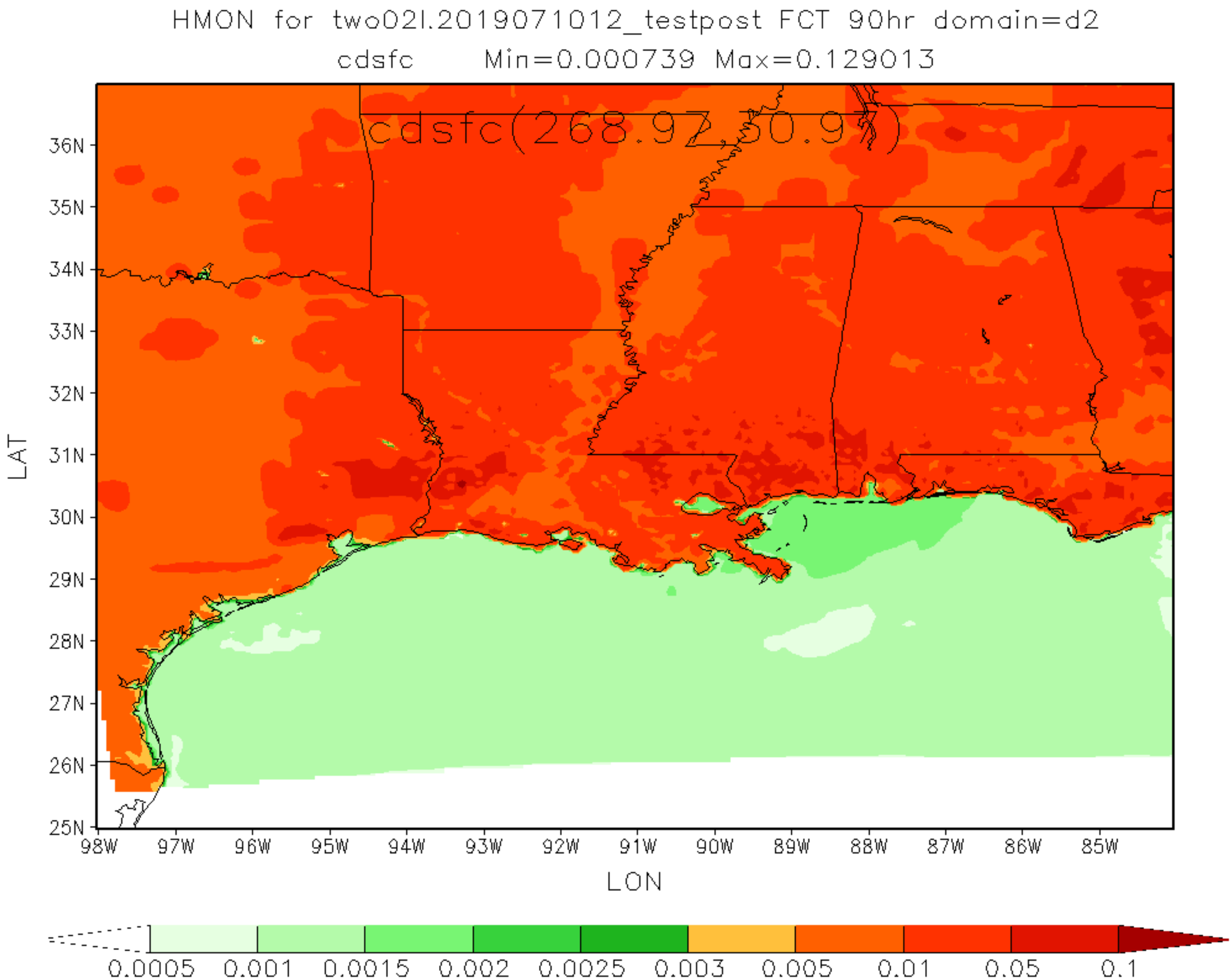
HMON for two02l.2019071012_testpost FCT 90hr domain=d2
cdsfc Min=0.000739 Max=0.129013
cdsfc(268.97,30.97)
36N
35N
34N
33N
32N
31N
30N
29N
28N
27N
26N
25N
LAT
98W
97W
96W
95W
94W
93W
92W
91W
90W
89W
88W
87W
86W
85W
LON
0.0005
0.001
0.0015
0.002
0.0025
0.003
0.005
0.01
0.05
0.1

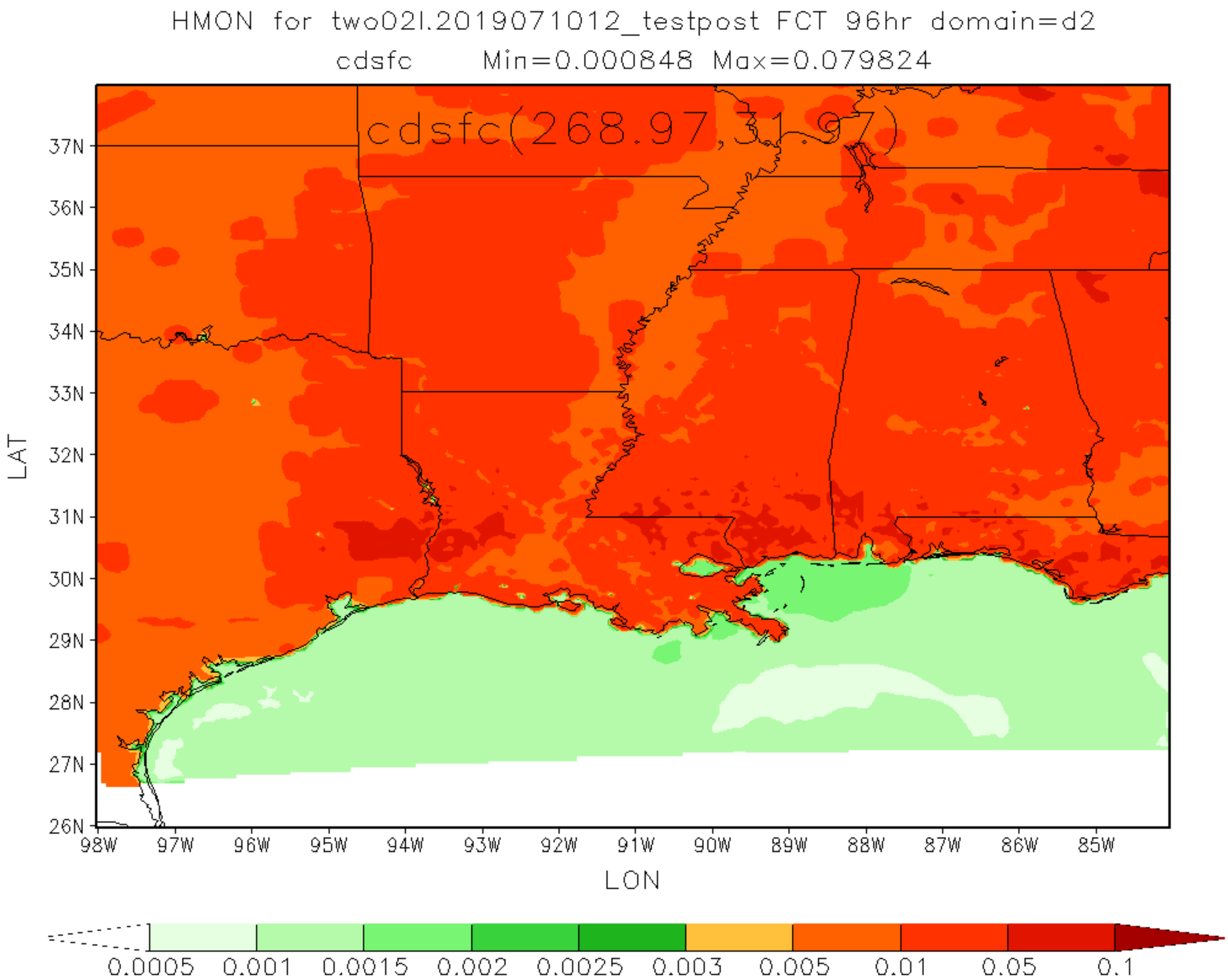
HMON for two02l.2019071012_testpost FCT 96hr domain=d2
cdsfc Min=0.000848 Max=0.079824
cdsfc(268.97,31.97)
37N
36N
35N
34N
33N
32N
31N
30N
29N
28N
27N
26N
LAT
98W
97W
96W
95W
94W
93W
92W
91W
90W
89W
88W
87W
86W
85W
LON
0.0005
0.001
0.0015
0.002
0.0025
0.003
0.005
0.01
0.05
0.1

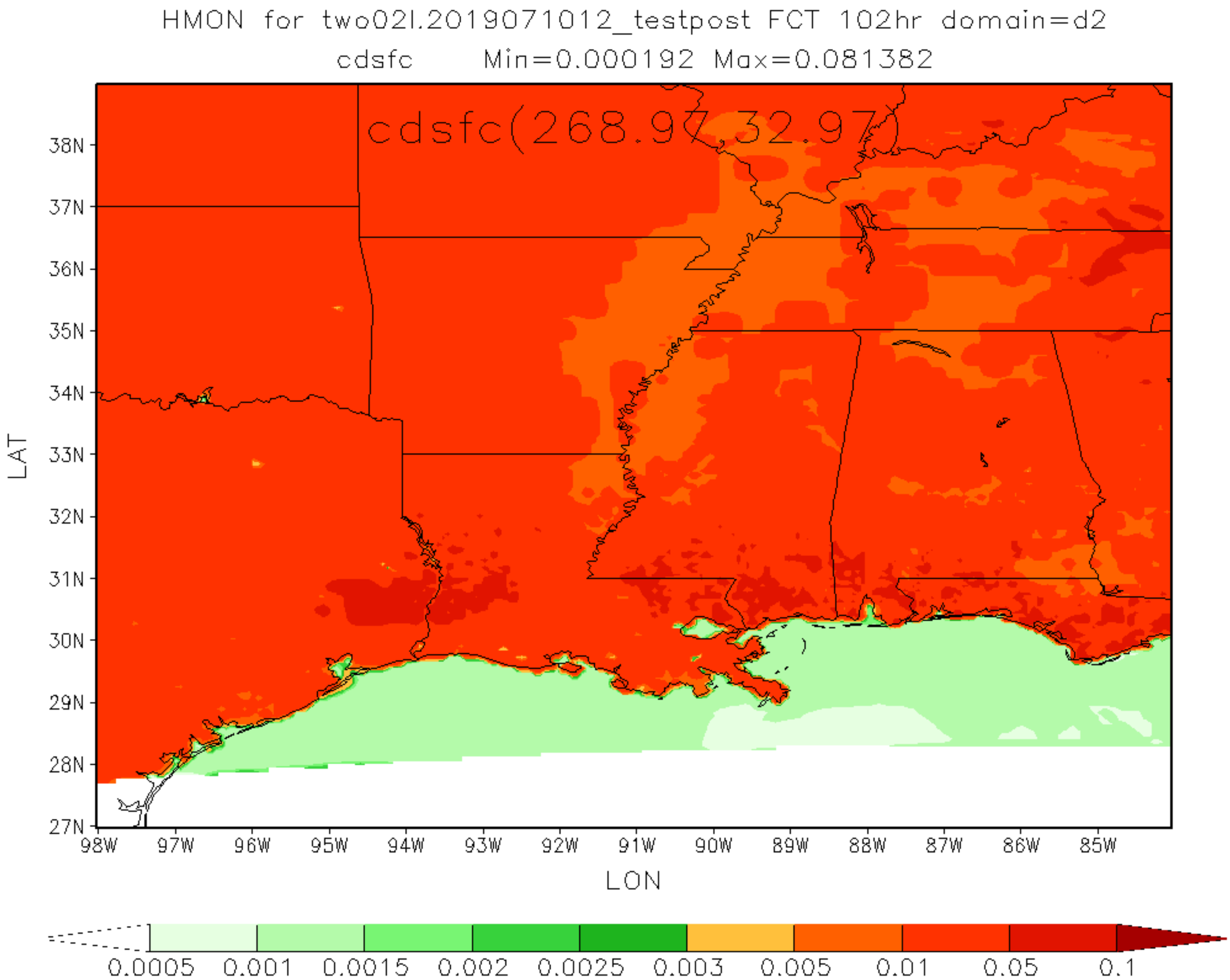
HMON for two02l.2019071012_testpost FCT 102hr domain=d2
cdsfc Min=0.000192 Max=0.081382
cdsfc(268.97,32.97)
38N
37N
36N
35N
34N
33N
32N
31N
30N
29N
28N
27N
LAT
98W
97W
96W
95W
94W
93W
92W
91W
90W
89W
88W
87W
86W
85W
LON
0.0005
0.001
0.0015
0.002
0.0025
0.003
0.005
0.01
0.05
0.1

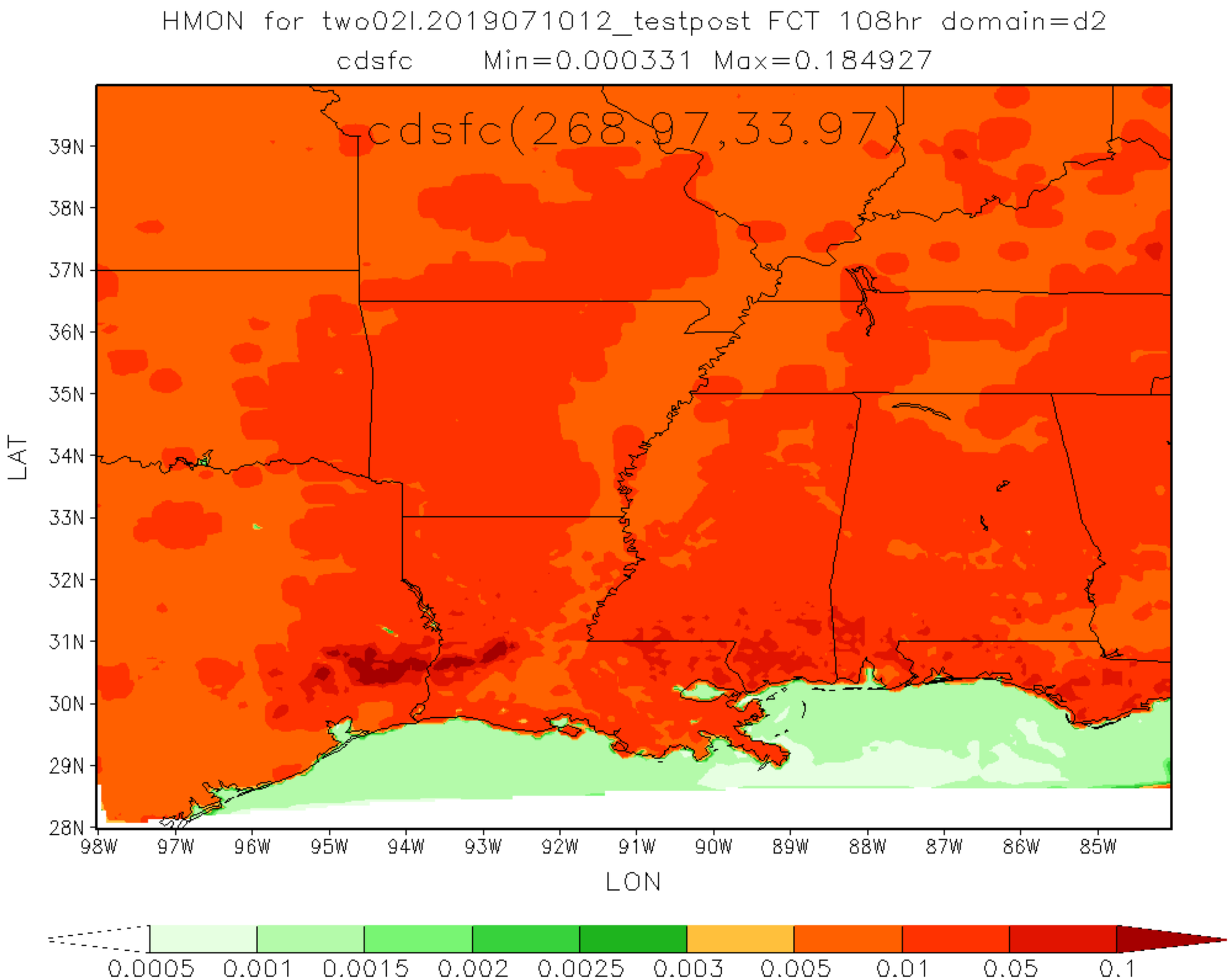
HMON for two02l.2019071012_testpost FCT 108hr domain=d2
cdsfc Min=0.000331 Max=0.184927
cdsfc(268.97,33.97)
39N
38N
37N
36N
35N
34N
33N
32N
31N
30N
29N
28N
LAT
98W
97W
96W
95W
94W
93W
92W
91W
90W
89W
88W
87W
86W
85W
LON
0.0005
0.001
0.0015
0.002
0.0025
0.003
0.005
0.01
0.05
0.1

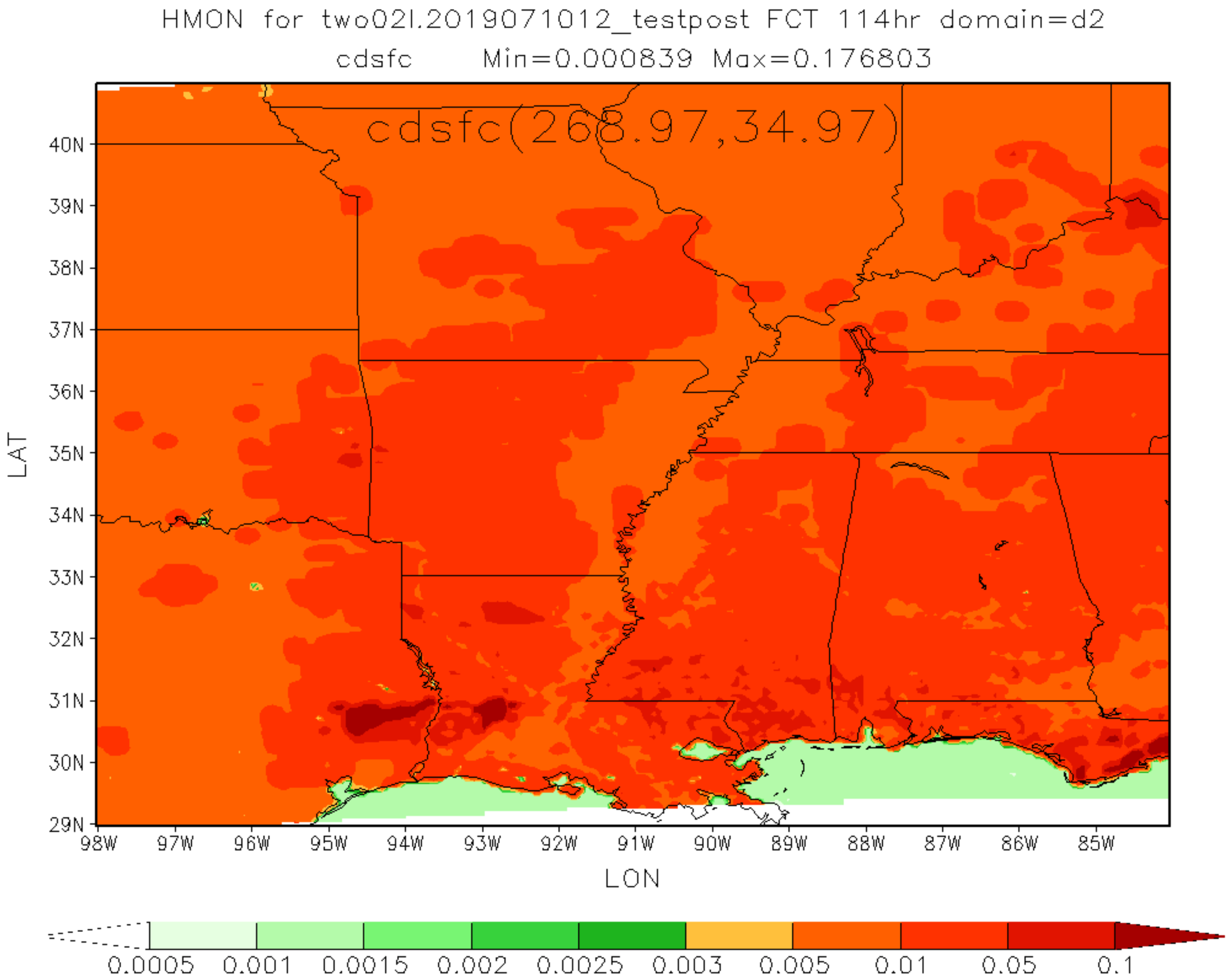
HMON for two02l.2019071012_testpost FCT 114hr domain=d2
cdsfc Min=0.000839 Max=0.176803
cdsfc(268.97,34.97)
40N
39N
38N
37N
36N
35N
34N
33N
32N
31N
30N
29N
LAT
98W
97W
96W
95W
94W
93W
92W
91W
90W
89W
88W
87W
86W
85W
LON
0.0005
0.001
0.0015
0.002
0.0025
0.003
0.005
0.01
0.05
0.1

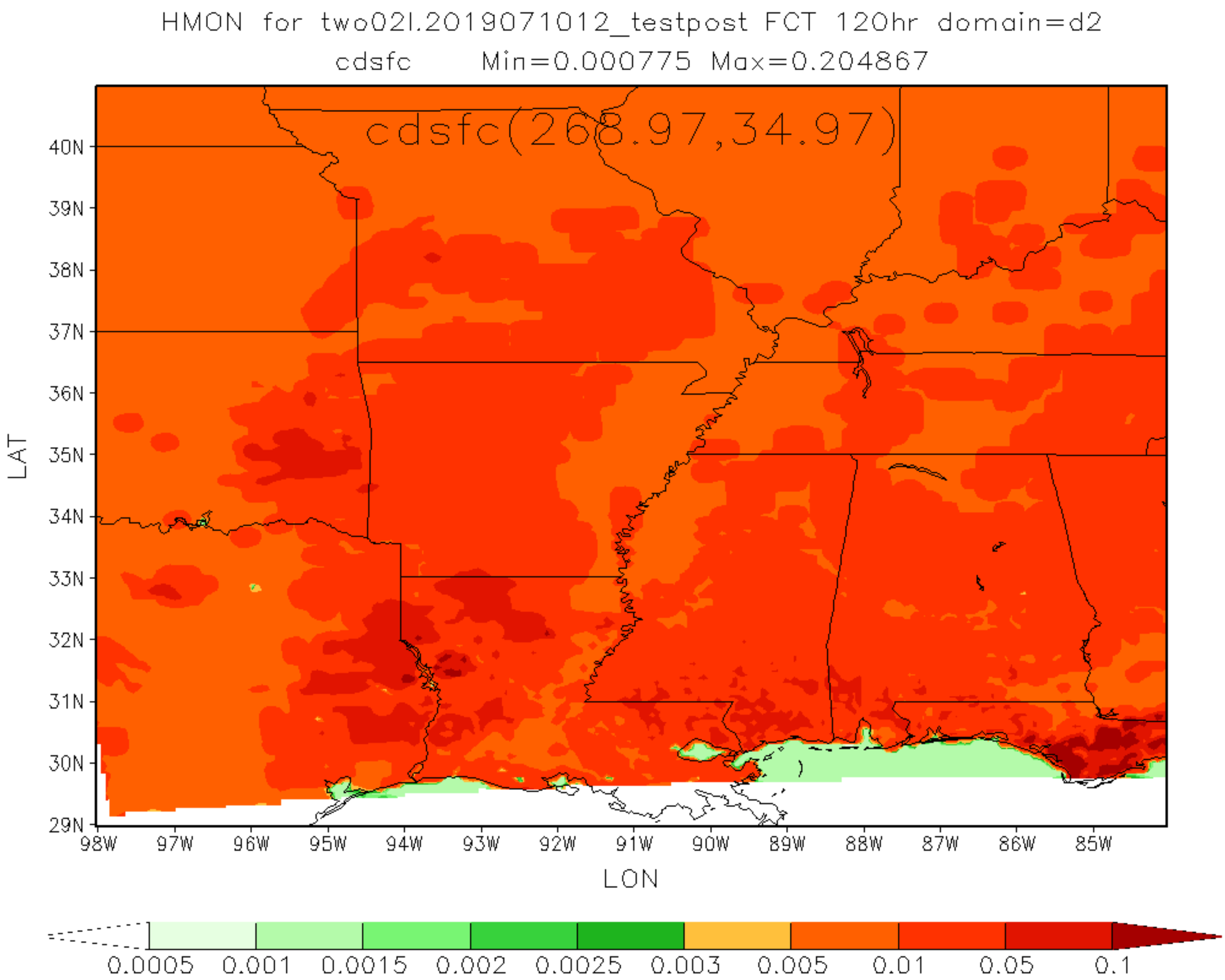
HMON for two02l.2019071012_testpost FCT 120hr domain=d2
cdsfc Min=0.000775 Max=0.204867
cdsfc(268.97,34.97)
40N
39N
38N
37N
36N
35N
34N
33N
32N
31N
30N
29N
LAT
98W
97W
96W
95W
94W
93W
92W
91W
90W
89W
88W
87W
86W
85W
LON
0.0005
0.001
0.0015
0.002
0.0025
0.003
0.005
0.01
0.05
0.1

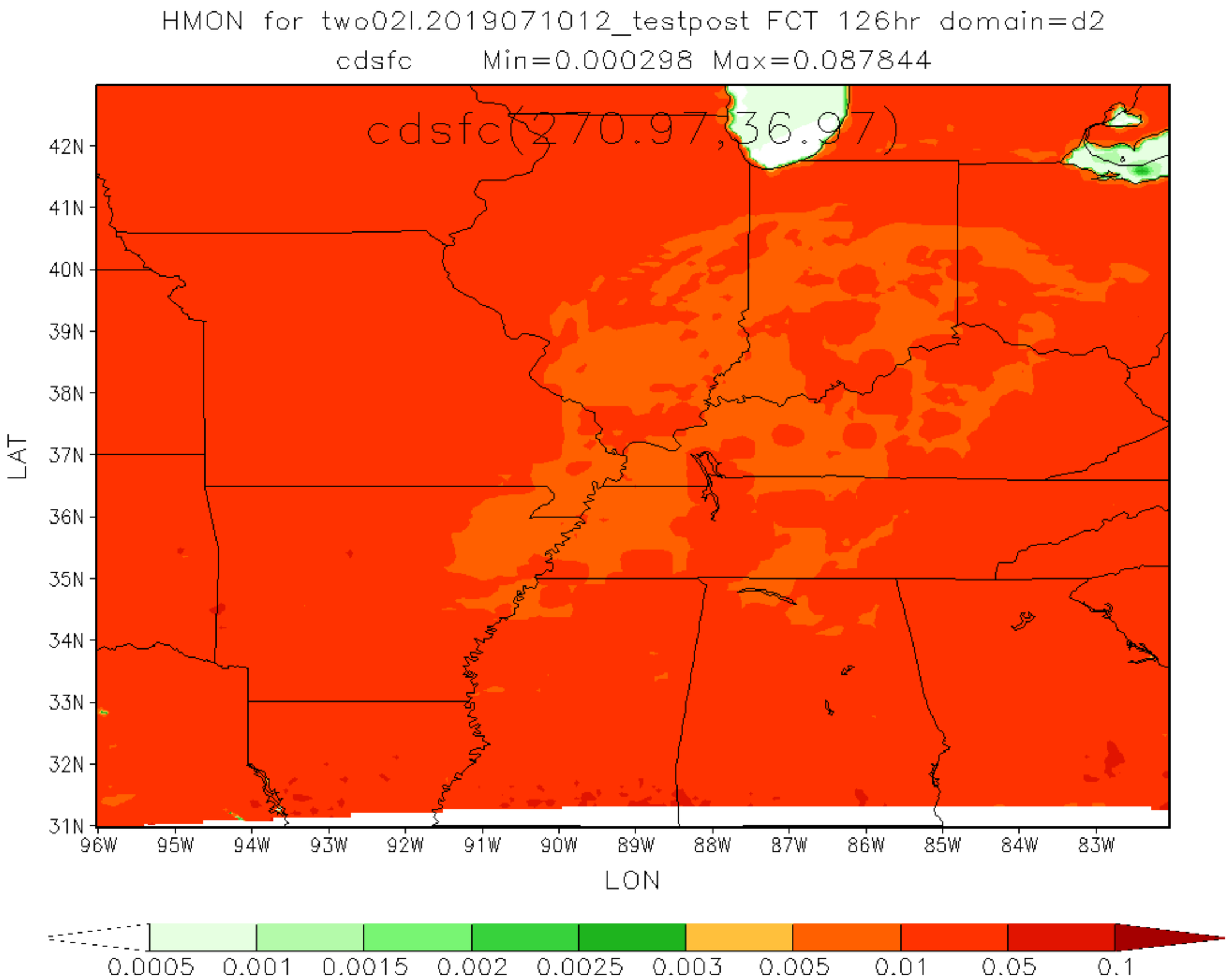
HMON for two02l.2019071012_testpost FCT 126hr domain=d2
cdsfc Min=0.000298 Max=0.087844
cdsfc(270.97,36.97)
42N
41N
40N
39N
38N
37N
36N
35N
34N
33N
32N
31N
LAT
96W
95W
94W
93W
92W
91W
90W
89W
88W
87W
86W
85W
84W
83W
LON
0.0005
0.001
0.0015
0.002
0.0025
0.003
0.005
0.01
0.05
0.1