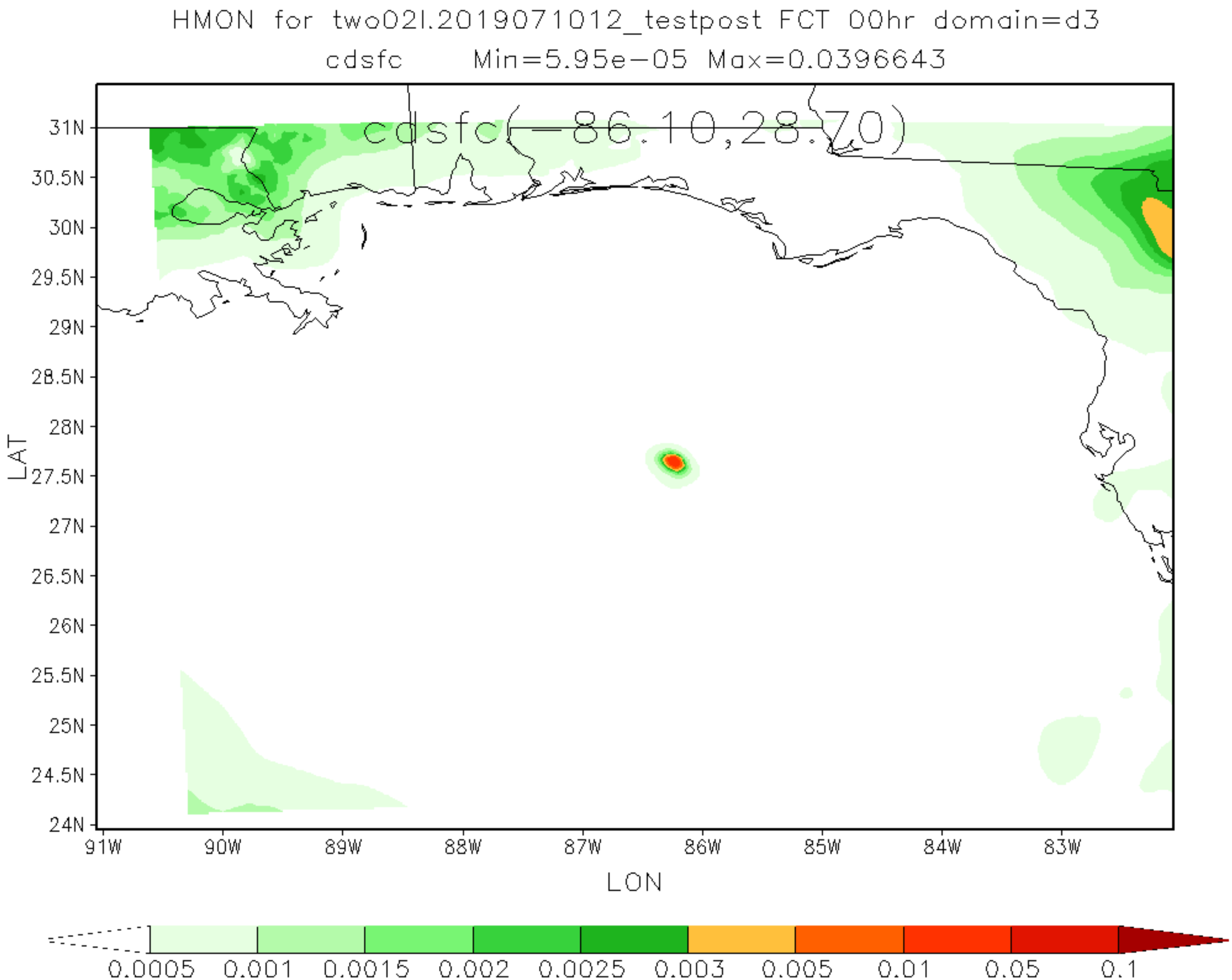
HMON for two02l.2019071012_testpost FCT 00hr domain=d3
cdsfc Min=5.95e-05 Max=0.0396643
cdsfc(-86.10,28.70)
31N
30.5N
30N
29.5N
29N
28.5N
28N
27.5N
27N
26.5N
26N
25.5N
25N
24.5N
24N
LAT
91W
90W
89W
88W
87W
86W
85W
84W
83W
LON
0.0005
0.001
0.0015
0.002
0.0025
0.003
0.005
0.01
0.05
0.1

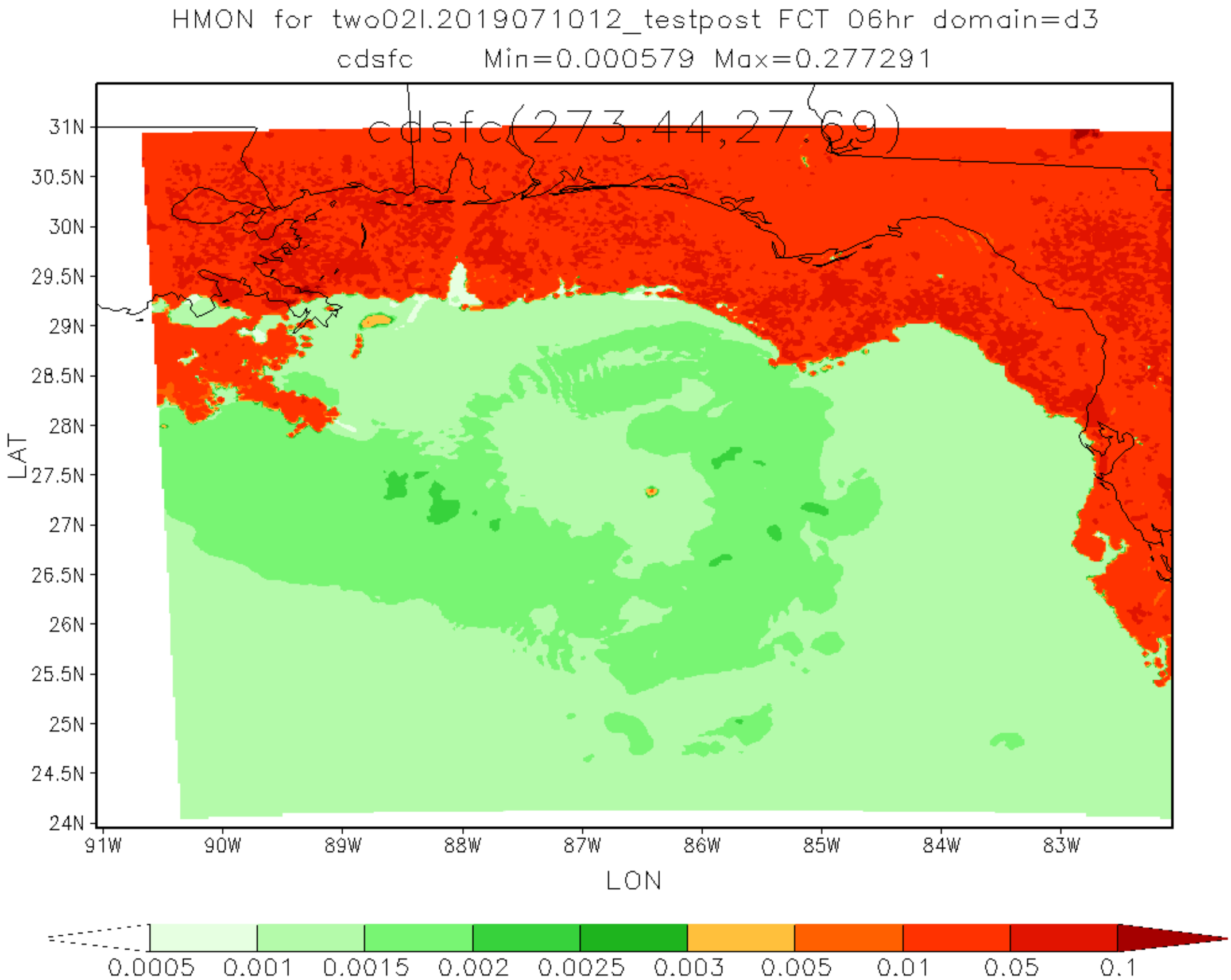
HMON for two02l.2019071012_testpost FCT 06hr domain=d3
cdsfc Min=0.000579 Max=0.277291
cdsfc(273.44,27.69)
31N
30.5N
30N
29.5N
29N
28.5N
28N
27.5N
27N
26.5N
26N
25.5N
25N
24.5N
24N
LAT
91W
90W
89W
88W
87W
86W
85W
84W
83W
LON
0.0005
0.001
0.0015
0.002
0.0025
0.003
0.005
0.01
0.05
0.1

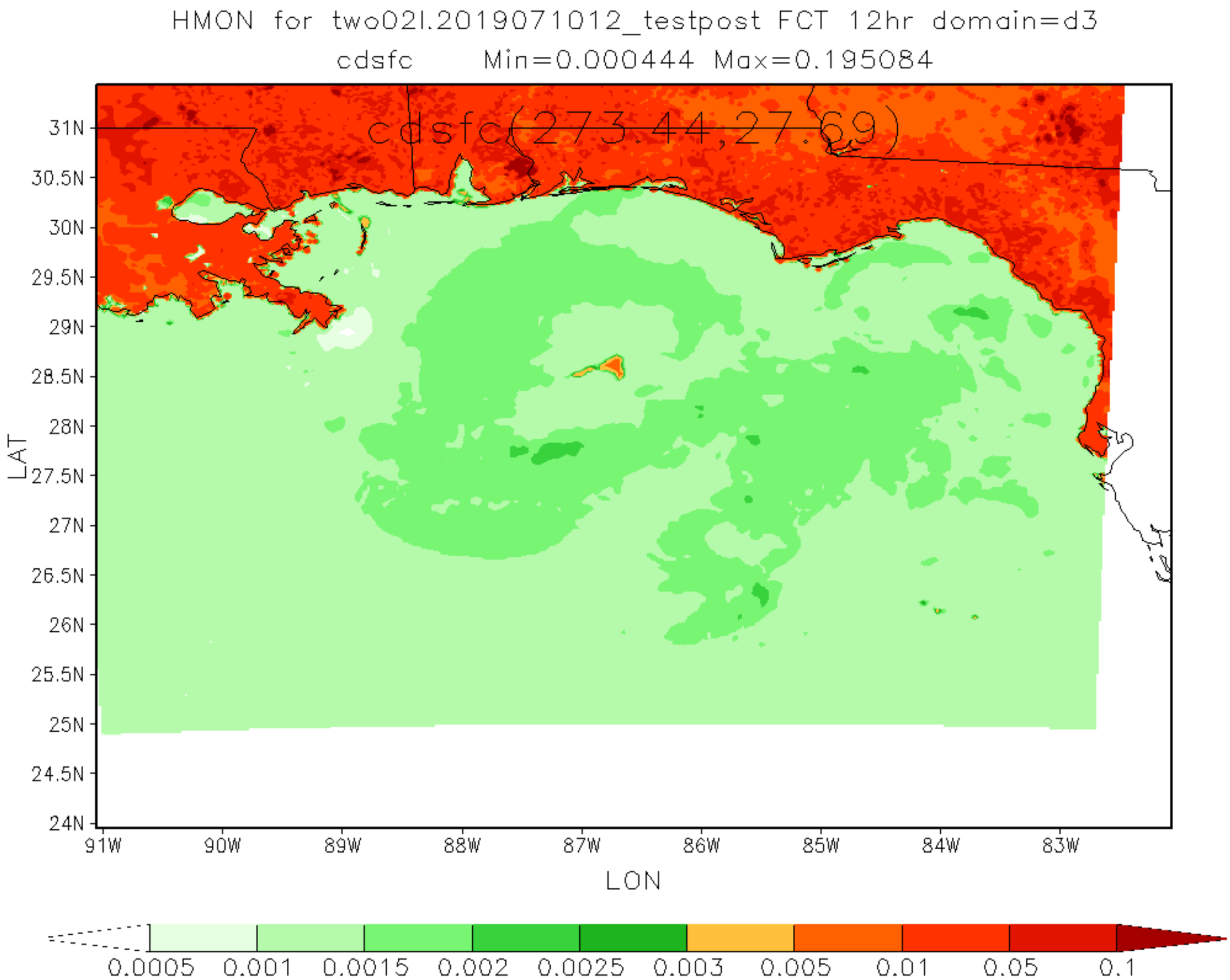
HMON for two02l.2019071012_testpost FCT 12hr domain=d3
cdsfc Min=0.000444 Max=0.195084
cdsfc(273.44,27.69)
31N
30.5N
30N
29.5N
29N
28.5N
28N
27.5N
27N
26.5N
26N
25.5N
25N
24.5N
24N
LAT
91W
90W
89W
88W
87W
86W
85W
84W
83W
LON
0.0005
0.001
0.0015
0.002
0.0025
0.003
0.005
0.01
0.05
0.1

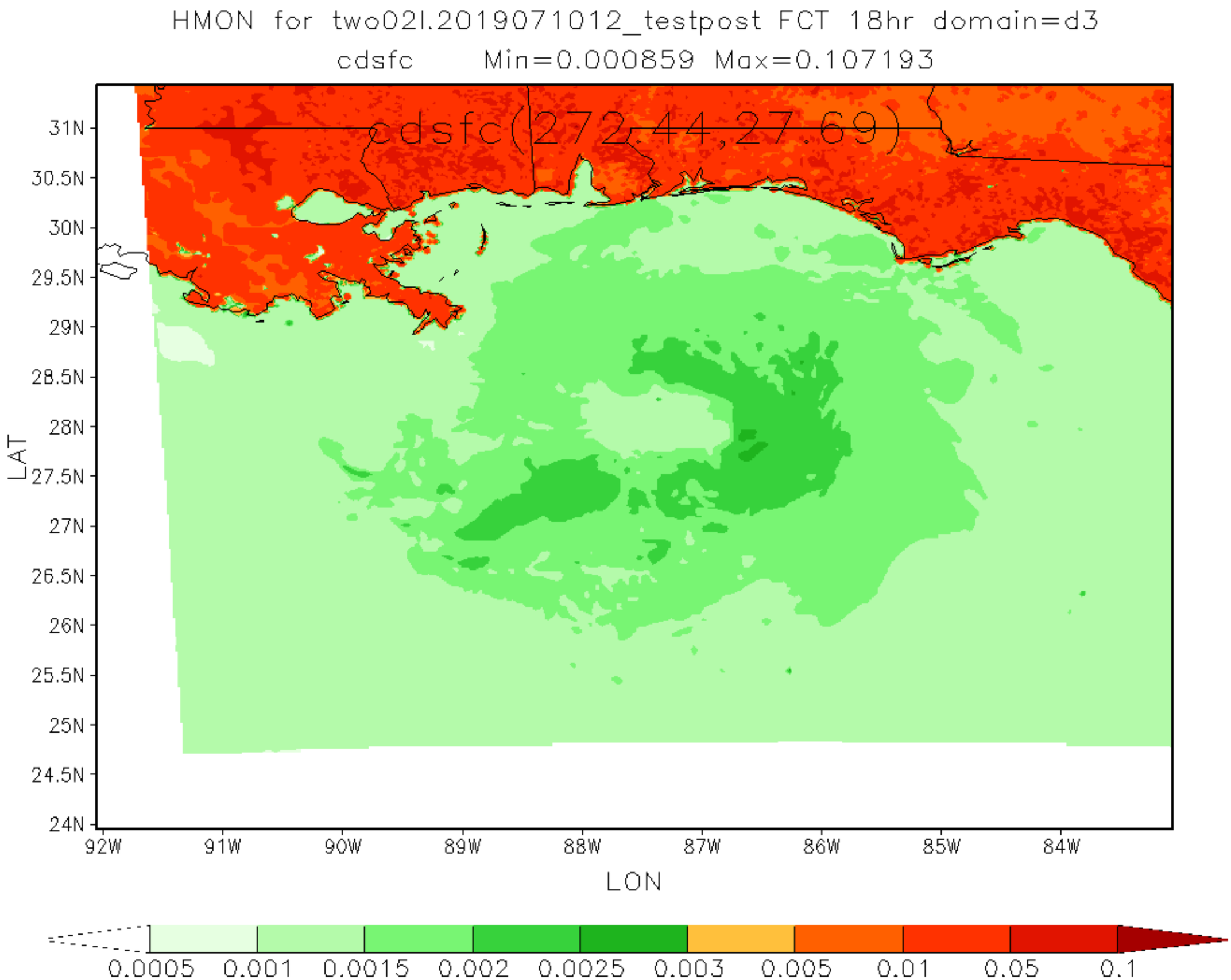
HMON for two02l.2019071012_testpost FCT 18hr domain=d3
cdsfc Min=0.000859 Max=0.107193
cdsfc(272.44,27.69)
31N
30.5N
30N
29.5N
29N
28.5N
28N
27.5N
27N
26.5N
26N
25.5N
25N
24.5N
24N
LAT
92W
91W
90W
89W
88W
87W
86W
85W
84W
LON
0.0005
0.001
0.0015
0.002
0.0025
0.003
0.005
0.01
0.05
0.1

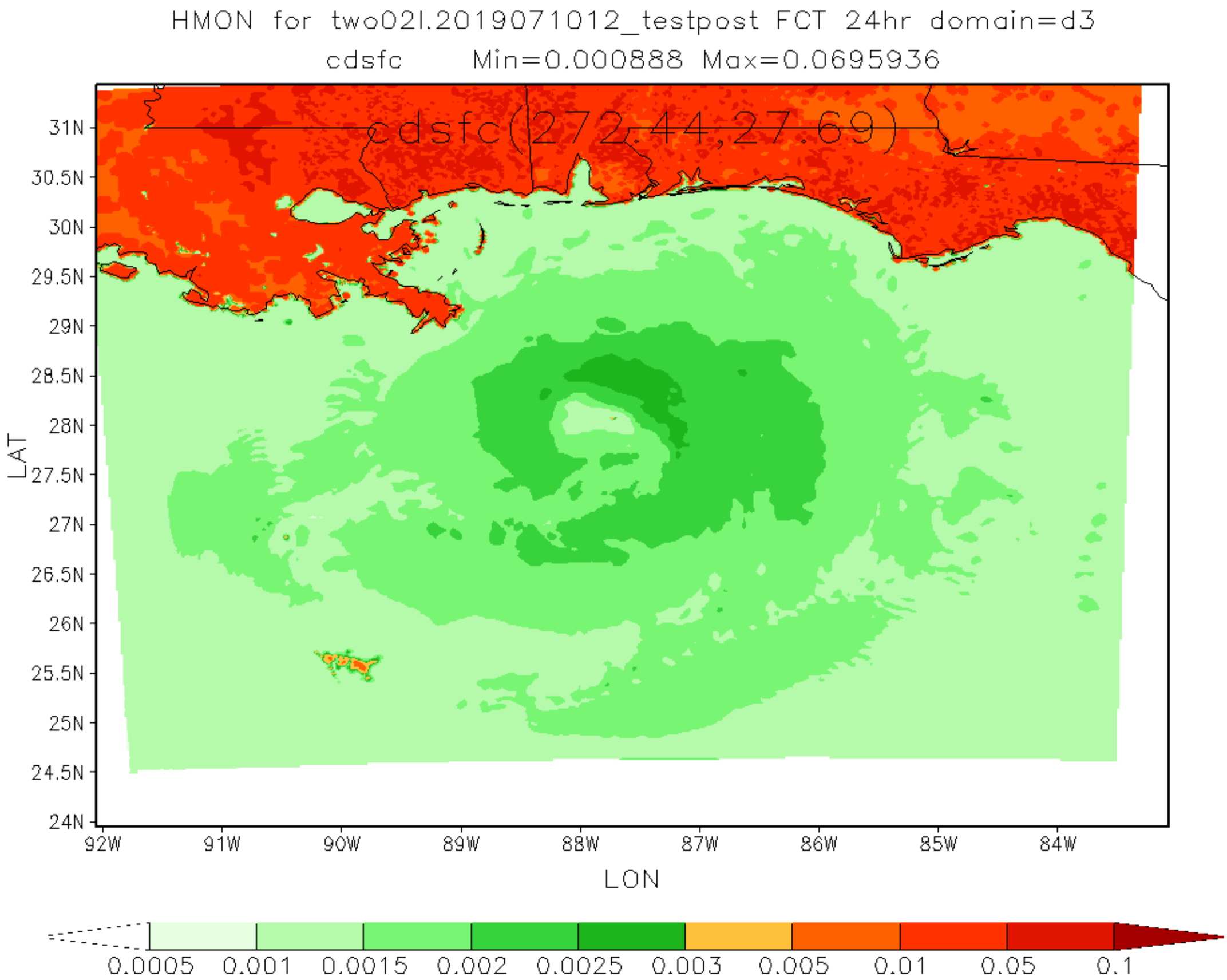
HMON for two02l.2019071012_testpost FCT 24hr domain=d3
cdsfc Min=0.000888 Max=0.0695936
cdsfc(272.44,27.69)
31N
30.5N
30N
29.5N
29N
28.5N
28N
27.5N
27N
26.5N
26N
25.5N
25N
24.5N
24N
LAT
92W
91W
90W
89W
88W
87W
86W
85W
84W
LON
0.0005
0.001
0.0015
0.002
0.0025
0.003
0.005
0.01
0.05
0.1

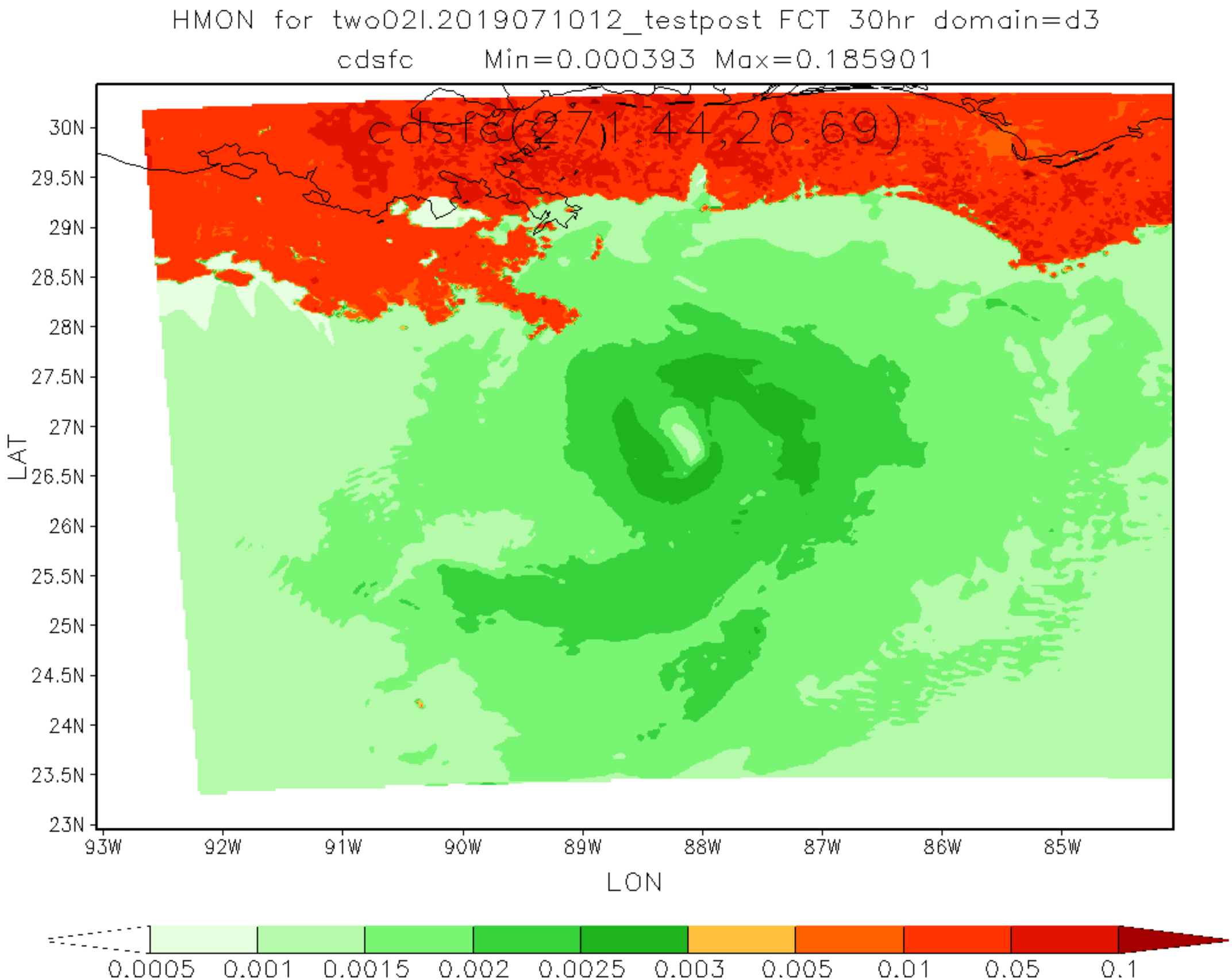
HMON for two02l.2019071012_testpost FCT 30hr domain=d3
cdsfc Min=0.000393 Max=0.185901
cdsfc(271.44,26.69)
30N
29.5N
29N
28.5N
28N
27.5N
27N
26.5N
26N
25.5N
25N
24.5N
24N
23.5N
23N
LAT
93W
92W
91W
90W
89W
88W
87W
86W
85W
LON
0.0005
0.001
0.0015
0.002
0.0025
0.003
0.005
0.01
0.05
0.1

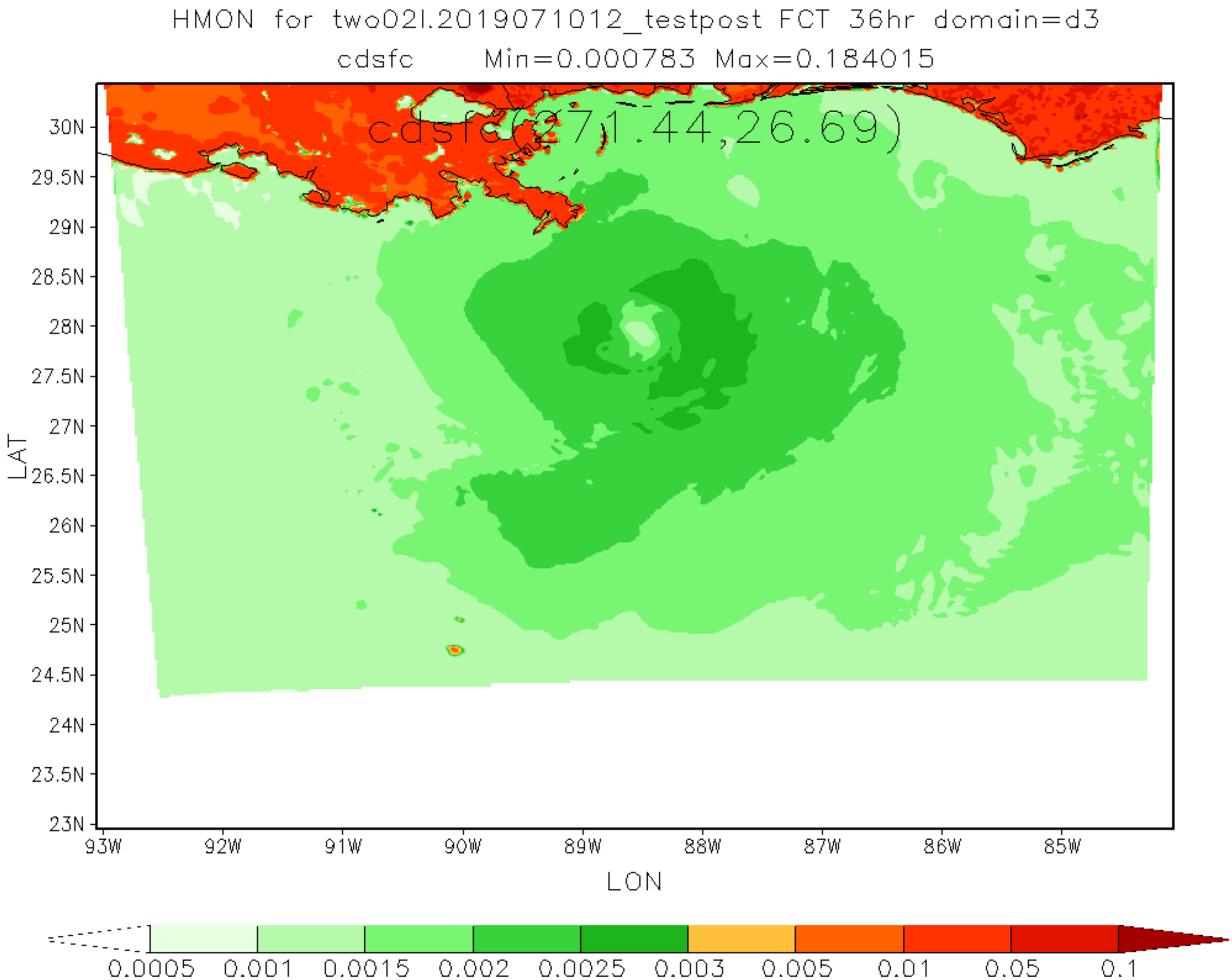
HMON for two02l.2019071012_testpost FCT 36hr domain=d3
cdsfc Min=0.000783 Max=0.184015
cdsfc(271.44,26.69)
30N
29.5N
29N
28.5N
28N
27.5N
27N
26.5N
26N
25.5N
25N
24.5N
24N
23.5N
23N
LAT
93W
92W
91W
90W
89W
88W
87W
86W
85W
LON
0.0005
0.001
0.0015
0.002
0.0025
0.003
0.005
0.01
0.05
0.1

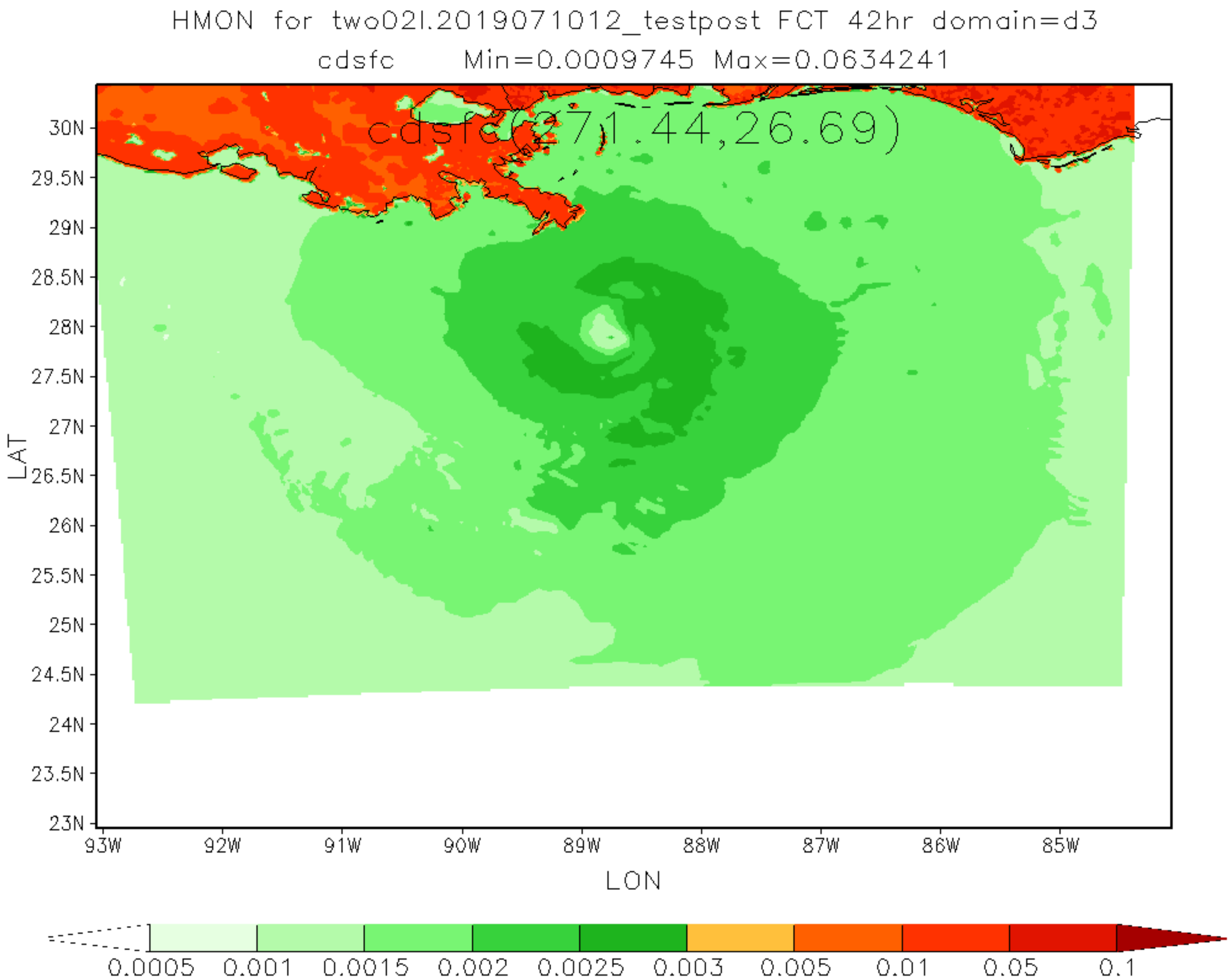
HMON for two02l.2019071012_testpost FCT 42hr domain=d3
cdsfc Min=0.0009745 Max=0.0634241
cdsfc(271.44,26.69)
30N
29.5N
29N
28.5N
28N
27.5N
27N
26.5N
26N
25.5N
25N
24.5N
24N
23.5N
23N
LAT
93W
92W
91W
90W
89W
88W
87W
86W
85W
LON
0.0005
0.001
0.0015
0.002
0.0025
0.003
0.005
0.01
0.05
0.1

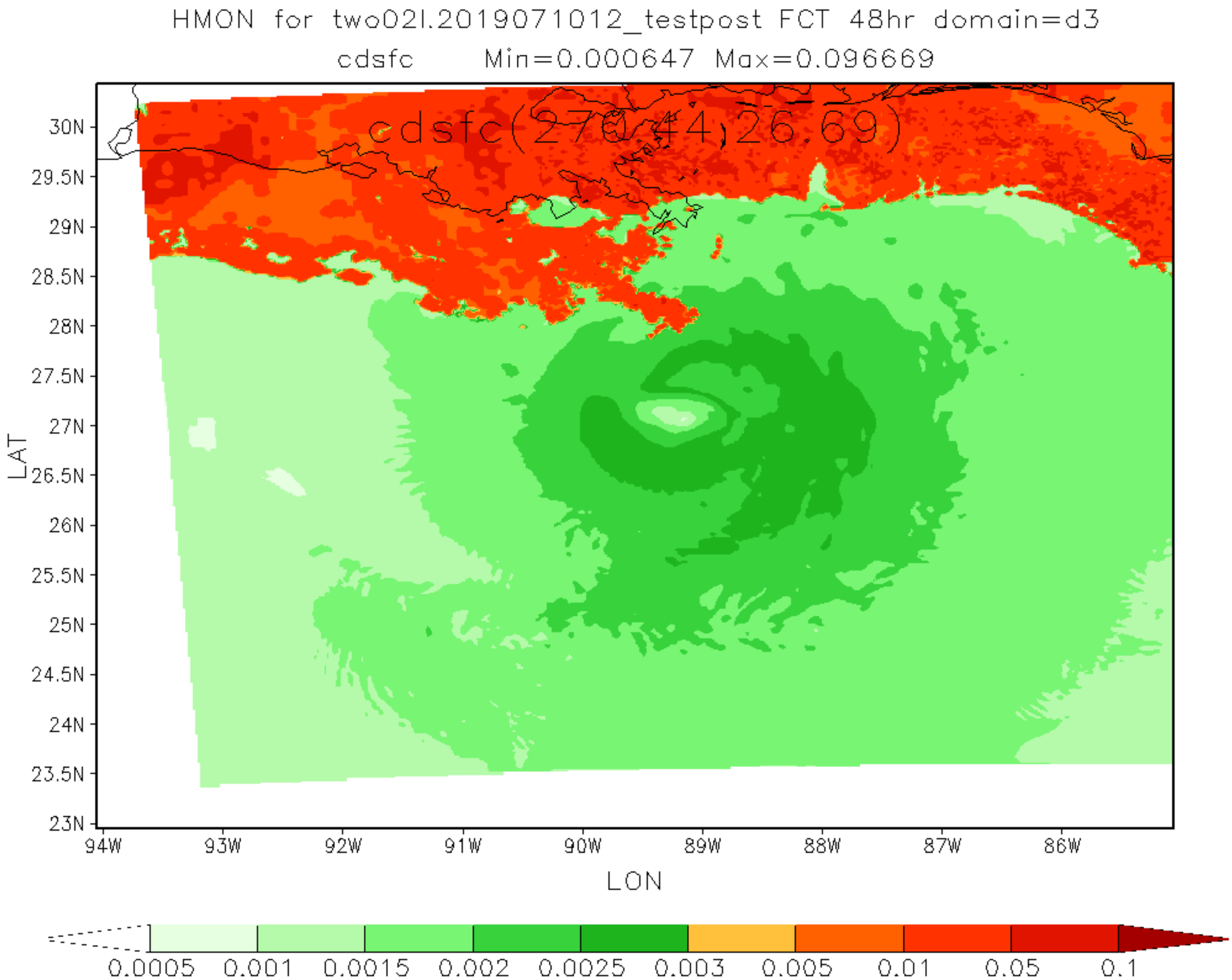
HMON for two02l.2019071012_testpost FCT 48hr domain=d3
cdsfc Min=0.000647 Max=0.096669
cdsfc(270,44,26,69)
30N
29.5N
29N
28.5N
28N
27.5N
27N
26.5N
26N
25.5N
25N
24.5N
24N
23.5N
23N
LAT
94W
93W
92W
91W
90W
89W
88W
87W
86W
LON
0.0005
0.001
0.0015
0.002
0.0025
0.003
0.005
0.01
0.05
0.1

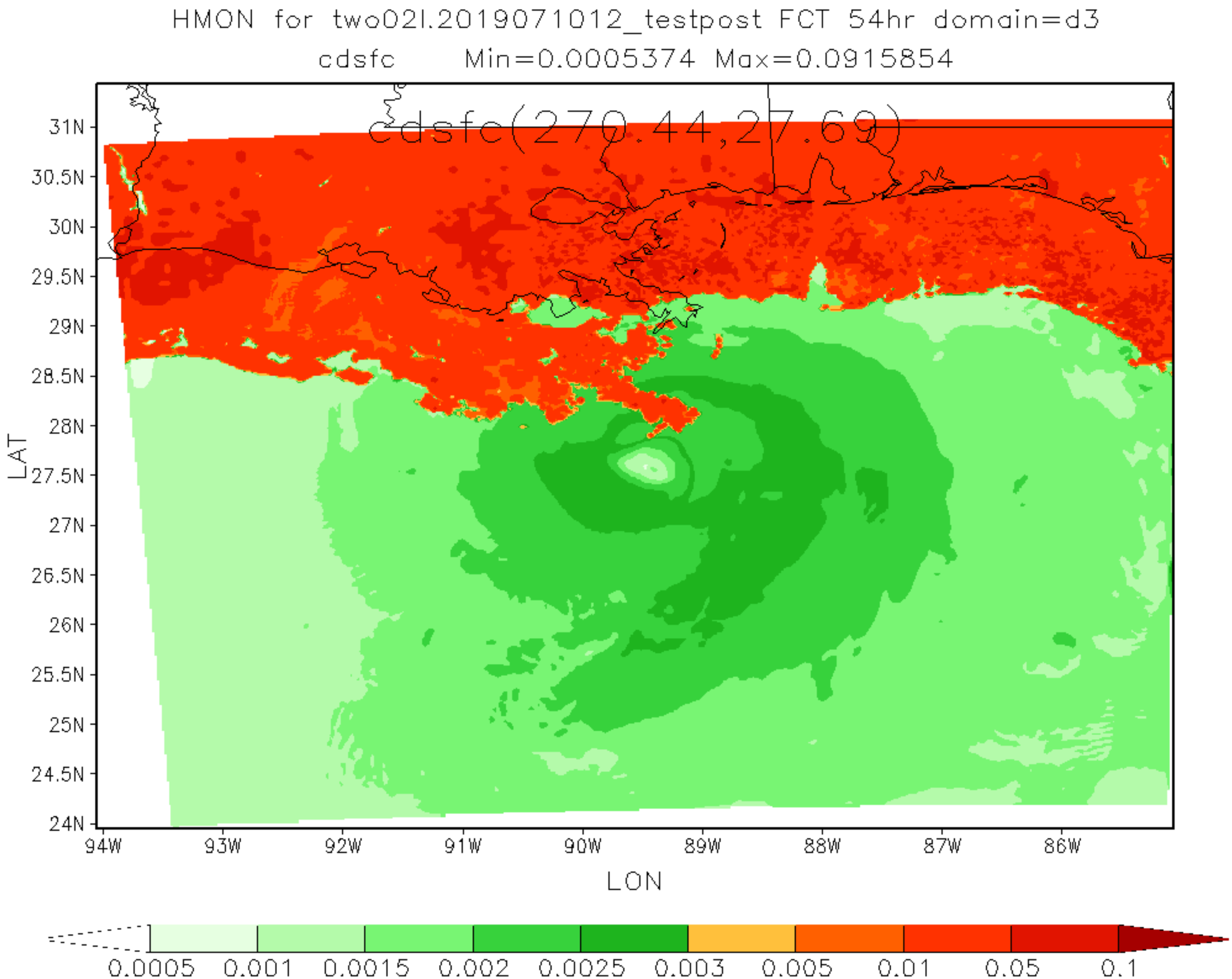
HMON for two02l.2019071012_testpost FCT 54hr domain=d3
cdsfc Min=0.0005374 Max=0.0915854
cdsfc(270.44,27.69)
31N
30.5N
30N
29.5N
29N
28.5N
28N
27.5N
27N
26.5N
26N
25.5N
25N
24.5N
24N
LAT
94W
93W
92W
91W
90W
89W
88W
87W
86W
LON
0.0005
0.001
0.0015
0.002
0.0025
0.003
0.005
0.01
0.05
0.1

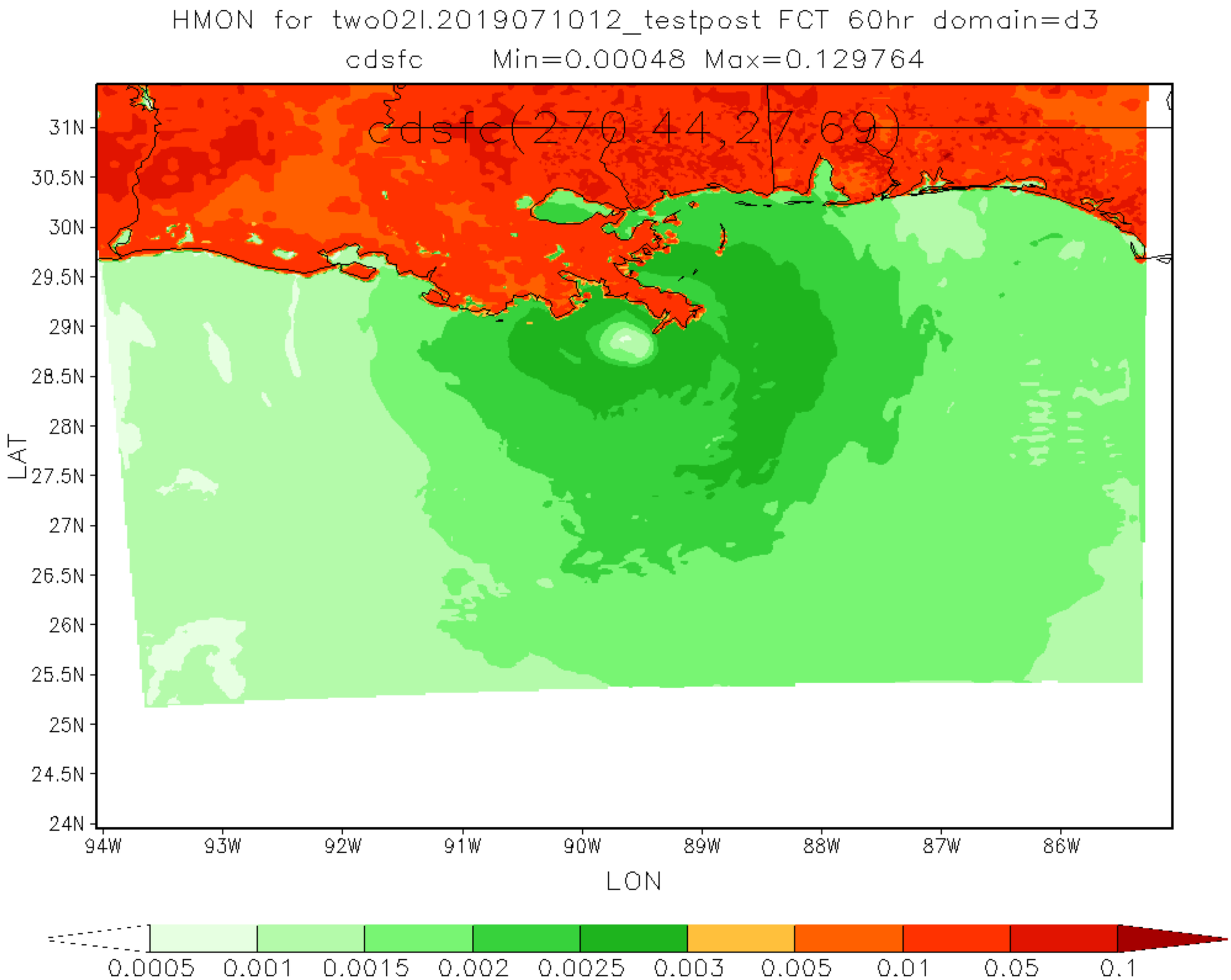
HMON for two02l.2019071012_testpost FCT 60hr domain=d3
cdsfc Min=0.00048 Max=0.129764
cdsfc(270.44,27.69)
31N
30.5N
30N
29.5N
29N
28.5N
28N
27.5N
27N
26.5N
26N
25.5N
25N
24.5N
24N
LAT
94W
93W
92W
91W
90W
89W
88W
87W
86W
LON
0.0005
0.001
0.0015
0.002
0.0025
0.003
0.005
0.01
0.05
0.1

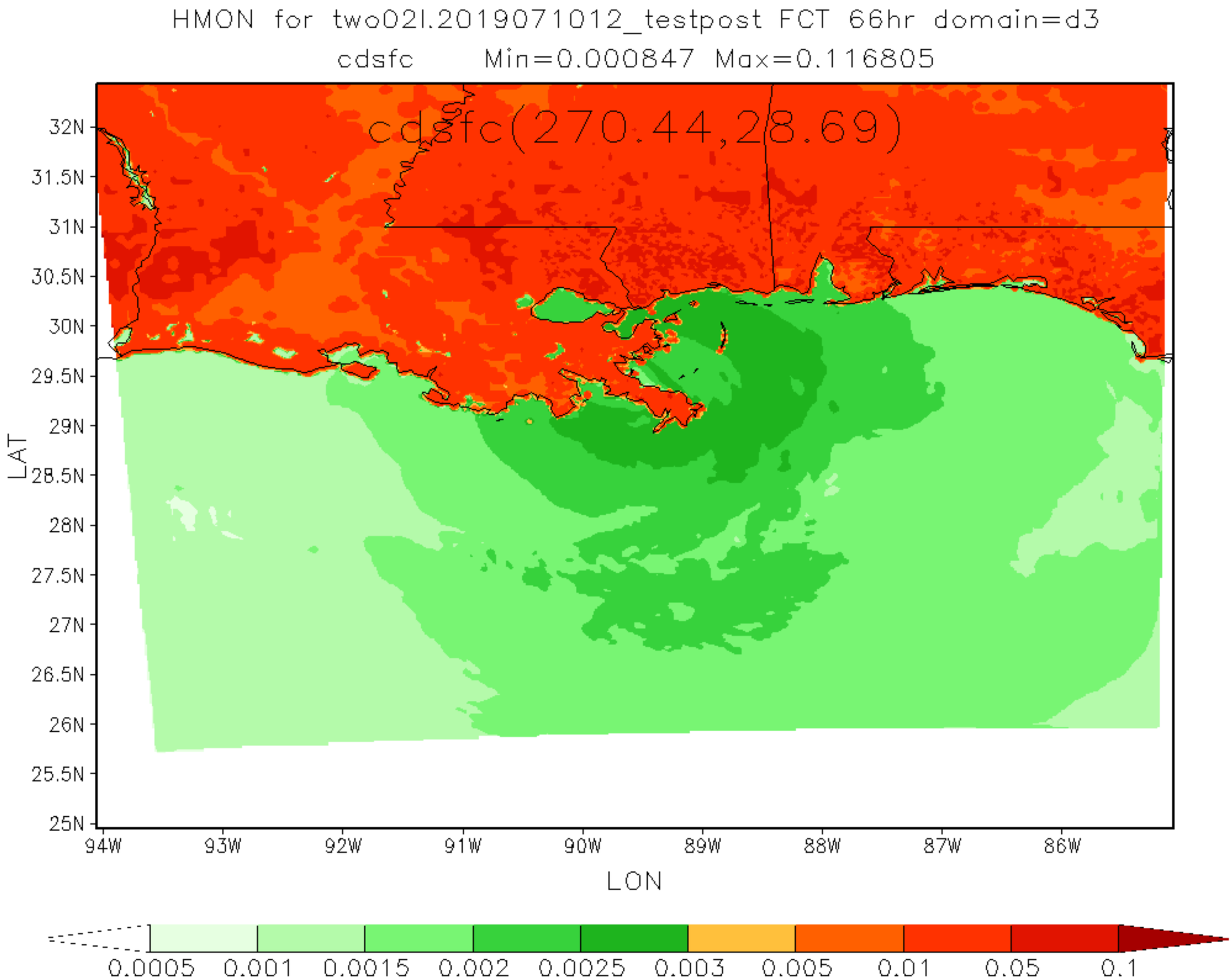
HMON for two02l.2019071012_testpost FCT 66hr domain=d3
cdsfc Min=0.000847 Max=0.116805
cdsfc(270.44,28.69)
32N
31.5N
31N
30.5N
30N
29.5N
29N
28.5N
28N
27.5N
27N
26.5N
26N
25.5N
25N
LAT
94W
93W
92W
91W
90W
89W
88W
87W
86W
LON
0.0005
0.001
0.0015
0.002
0.0025
0.003
0.005
0.01
0.05
0.1

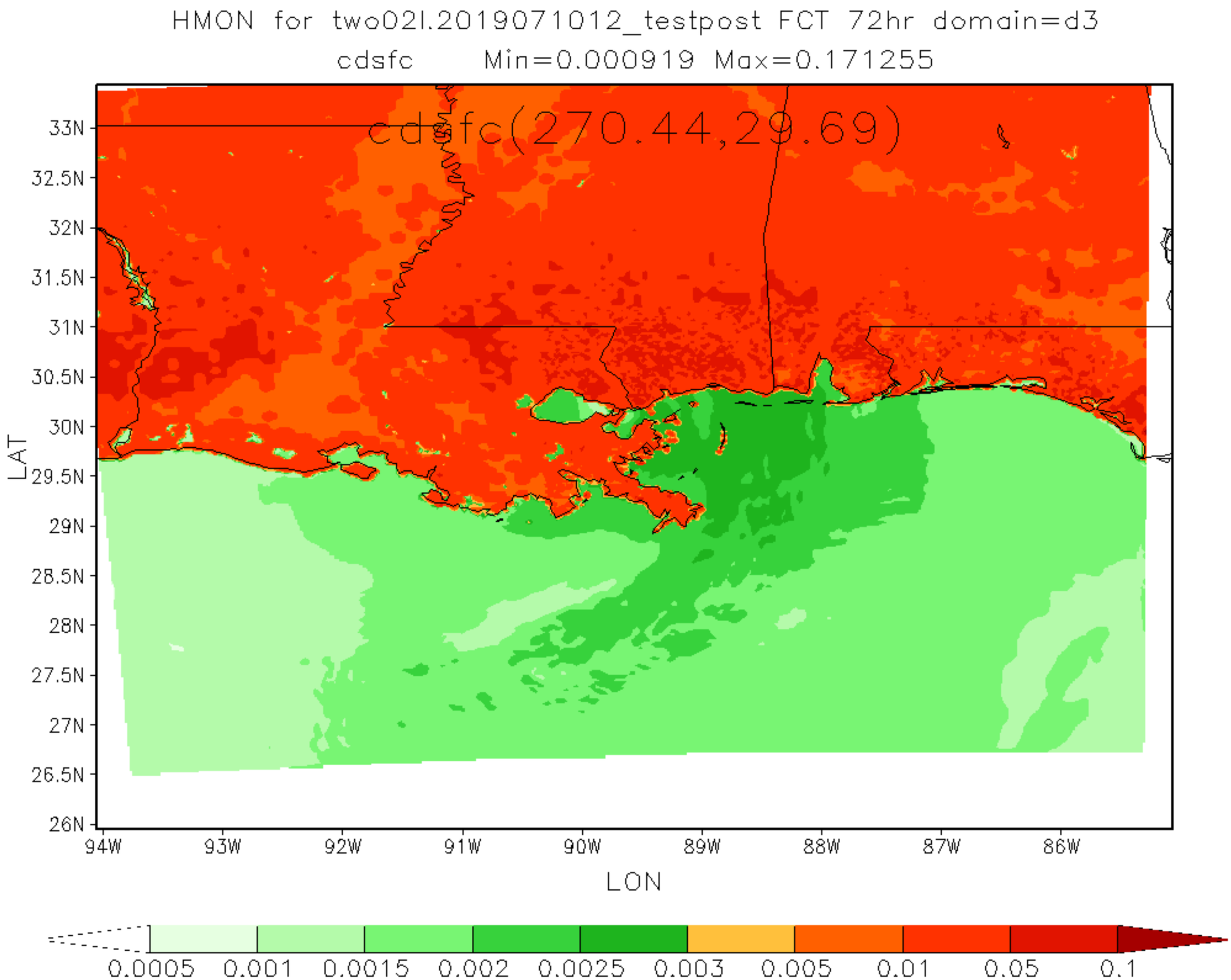
HMON for two02l.2019071012_testpost FCT 72hr domain=d3
cdsfc Min=0.000919 Max=0.171255
cdsfc(270.44,29.69)
33N
32.5N
32N
31.5N
31N
30.5N
30N
29.5N
29N
28.5N
28N
27.5N
27N
26.5N
26N
LAT
94W
93W
92W
91W
90W
89W
88W
87W
86W
LON
0.0005
0.001
0.0015
0.002
0.0025
0.003
0.005
0.01
0.05
0.1

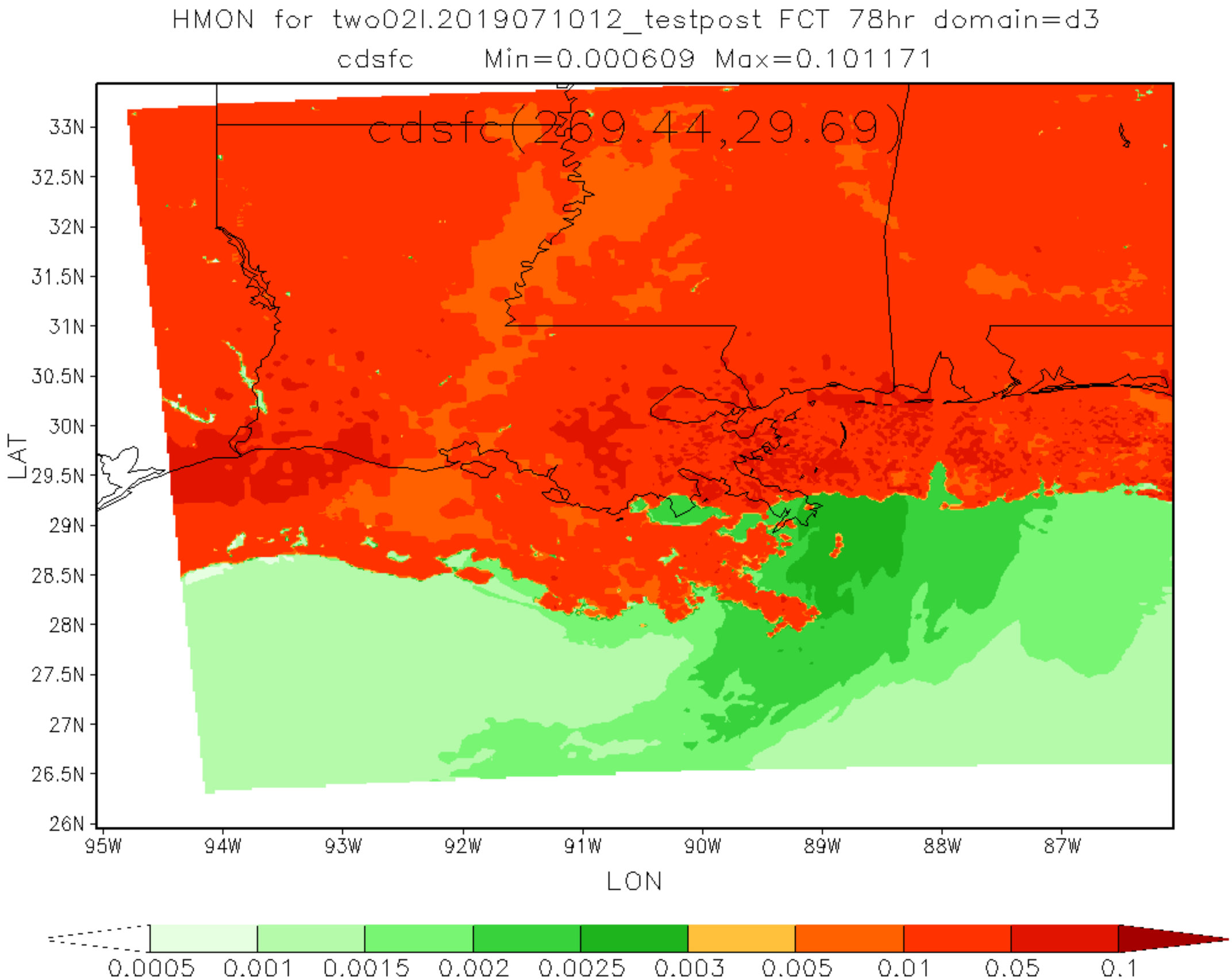
HMON for two02l.2019071012_testpost FCT 78hr domain=d3
cdsfc Min=0.000609 Max=0.101171
cdsfc(269.44,29.69)
33N
32.5N
32N
31.5N
31N
30.5N
30N
29.5N
29N
28.5N
28N
27.5N
27N
26.5N
26N
LAT
95W
94W
93W
92W
91W
90W
89W
88W
87W
LON
0.0005
0.001
0.0015
0.002
0.0025
0.003
0.005
0.01
0.05
0.1

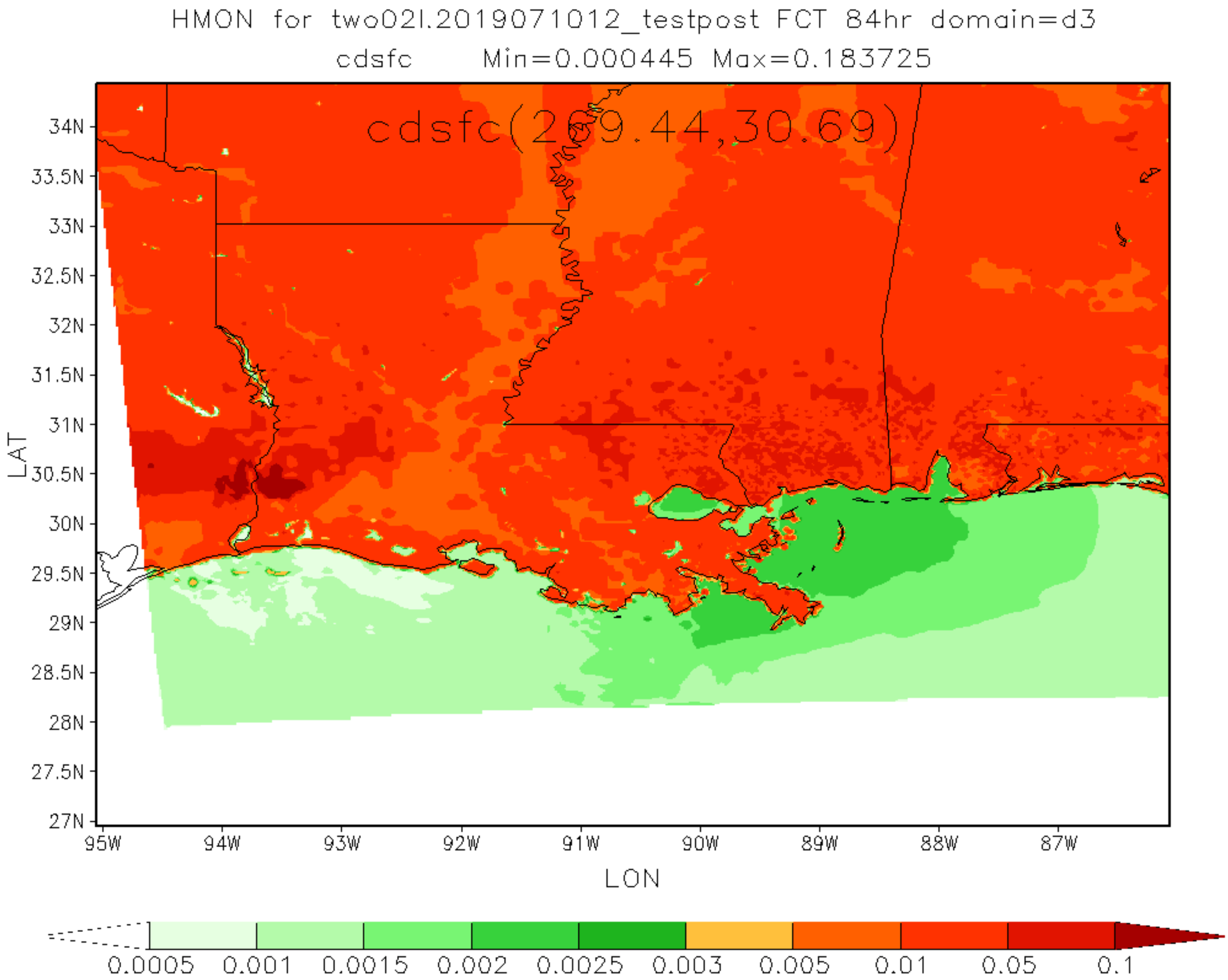
HMON for two02l.2019071012_testpost FCT 84hr domain=d3
cdsfc Min=0.000445 Max=0.183725
cdsfc(269.44,30.69)
34N
33.5N
33N
32.5N
32N
31.5N
31N
30.5N
30N
29.5N
29N
28.5N
28N
27.5N
27N
LAT
95W
94W
93W
92W
91W
90W
89W
88W
87W
LON
0.0005
0.001
0.0015
0.002
0.0025
0.003
0.005
0.01
0.05
0.1

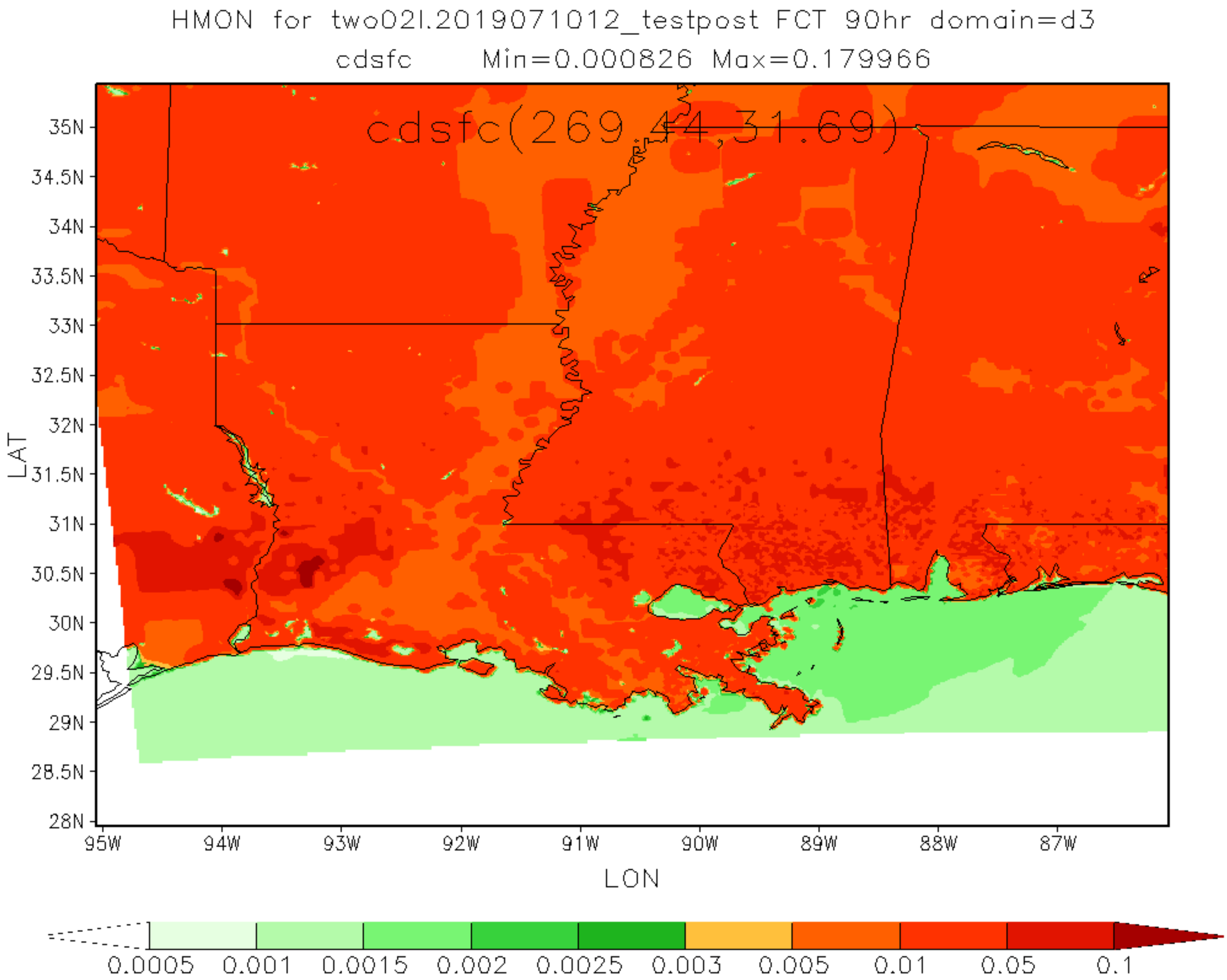
HMON for two02l.2019071012_testpost FCT 90hr domain=d3
cdsfc Min=0.000826 Max=0.179966
cdsfc(269,44,31.69)
35N
34.5N
34N
33.5N
33N
32.5N
32N
31.5N
31N
30.5N
30N
29.5N
29N
28.5N
28N
LAT
95W
94W
93W
92W
91W
90W
89W
88W
87W
LON
0.0005
0.001
0.0015
0.002
0.0025
0.003
0.005
0.01
0.05
0.1

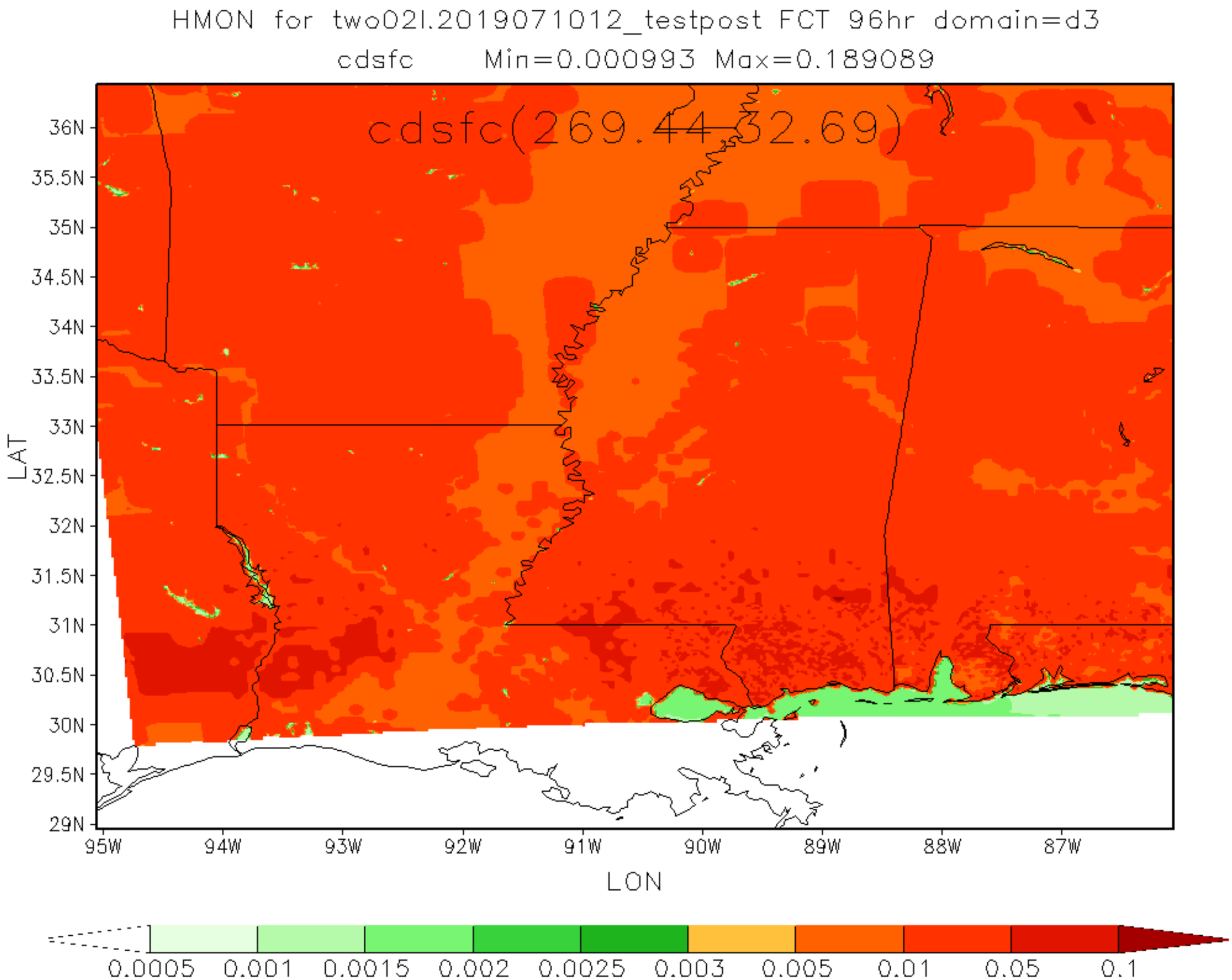
HMON for two02l.2019071012_testpost FCT 96hr domain=d3
cdsfc Min=0.000993 Max=0.189089
cdsfc(269.44 32.69)
36N
35.5N
35N
34.5N
34N
33.5N
33N
32.5N
32N
31.5N
31N
30.5N
30N
29.5N
29N
LAT
95W
94W
93W
92W
91W
90W
89W
88W
87W
LON
0.0005
0.001
0.0015
0.002
0.0025
0.003
0.005
0.01
0.05
0.1

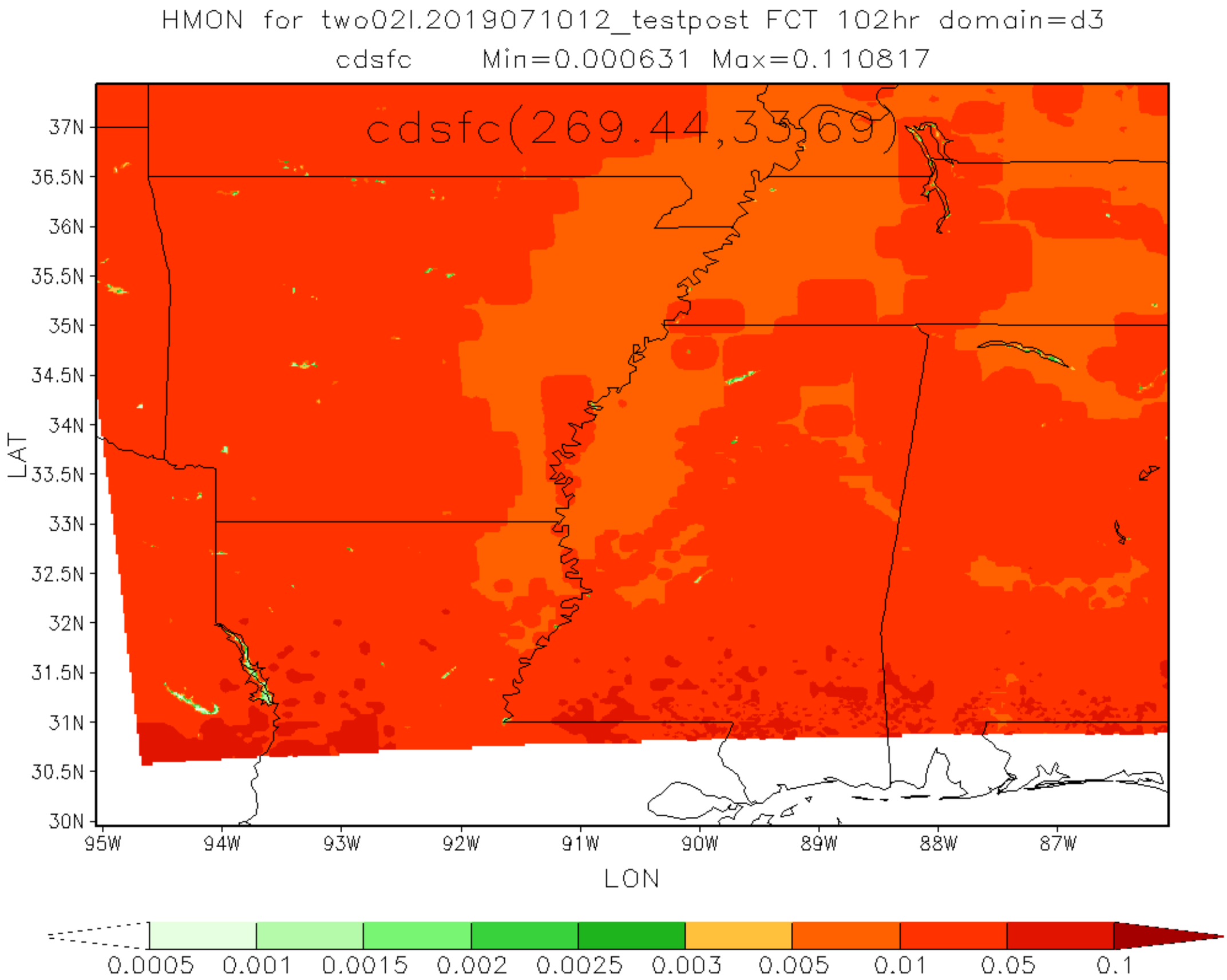
HMON for two02l.2019071012_testpost FCT 102hr domain=d3
cdsfc Min=0.000631 Max=0.110817
cdsfc(269.44,33.69)
37N
36.5N
36N
35.5N
35N
34.5N
34N
33.5N
33N
32.5N
32N
31.5N
31N
30.5N
30N
LAT
95W
94W
93W
92W
91W
90W
89W
88W
87W
LON
0.0005
0.001
0.0015
0.002
0.0025
0.003
0.005
0.01
0.05
0.1

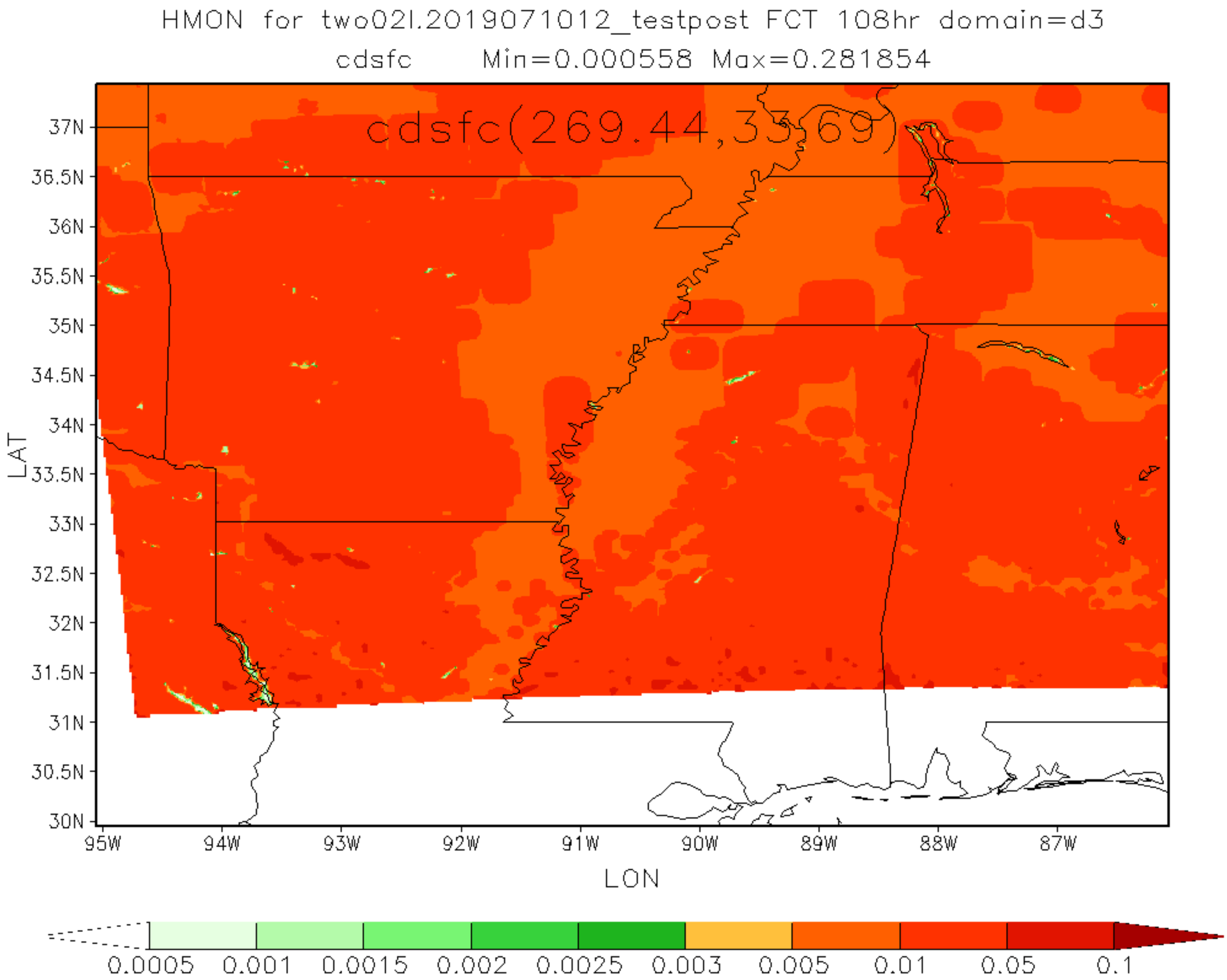
HMON for two02l.2019071012_testpost FCT 108hr domain=d3
cdsfc Min=0.000558 Max=0.281854
cdsfc(269.44,33.69)
37N
36.5N
36N
35.5N
35N
34.5N
34N
33.5N
33N
32.5N
32N
31.5N
31N
30.5N
30N
LAT
95W
94W
93W
92W
91W
90W
89W
88W
87W
LON
0.0005
0.001
0.0015
0.002
0.0025
0.003
0.005
0.01
0.05
0.1

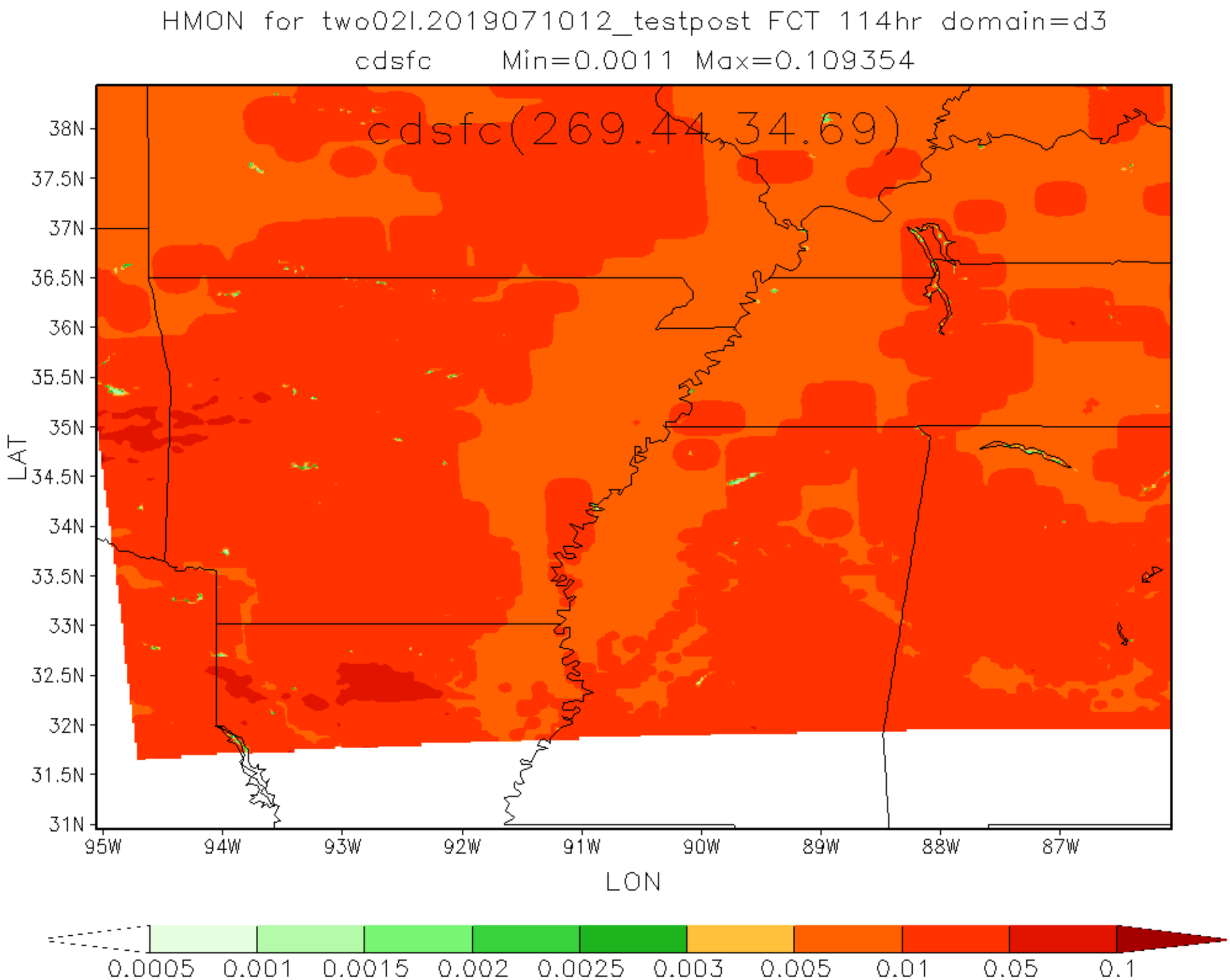
HMON for two02l.2019071012_testpost FCT 114hr domain=d3
cdsfc Min=0.0011 Max=0.109354
cdsfc(269.44,34.69)
38N
37.5N
37N
36.5N
36N
35.5N
35N
34.5N
34N
33.5N
33N
32.5N
32N
31.5N
31N
LAT
95W
94W
93W
92W
91W
90W
89W
88W
87W
LON
0.0005
0.001
0.0015
0.002
0.0025
0.003
0.005
0.01
0.05
0.1

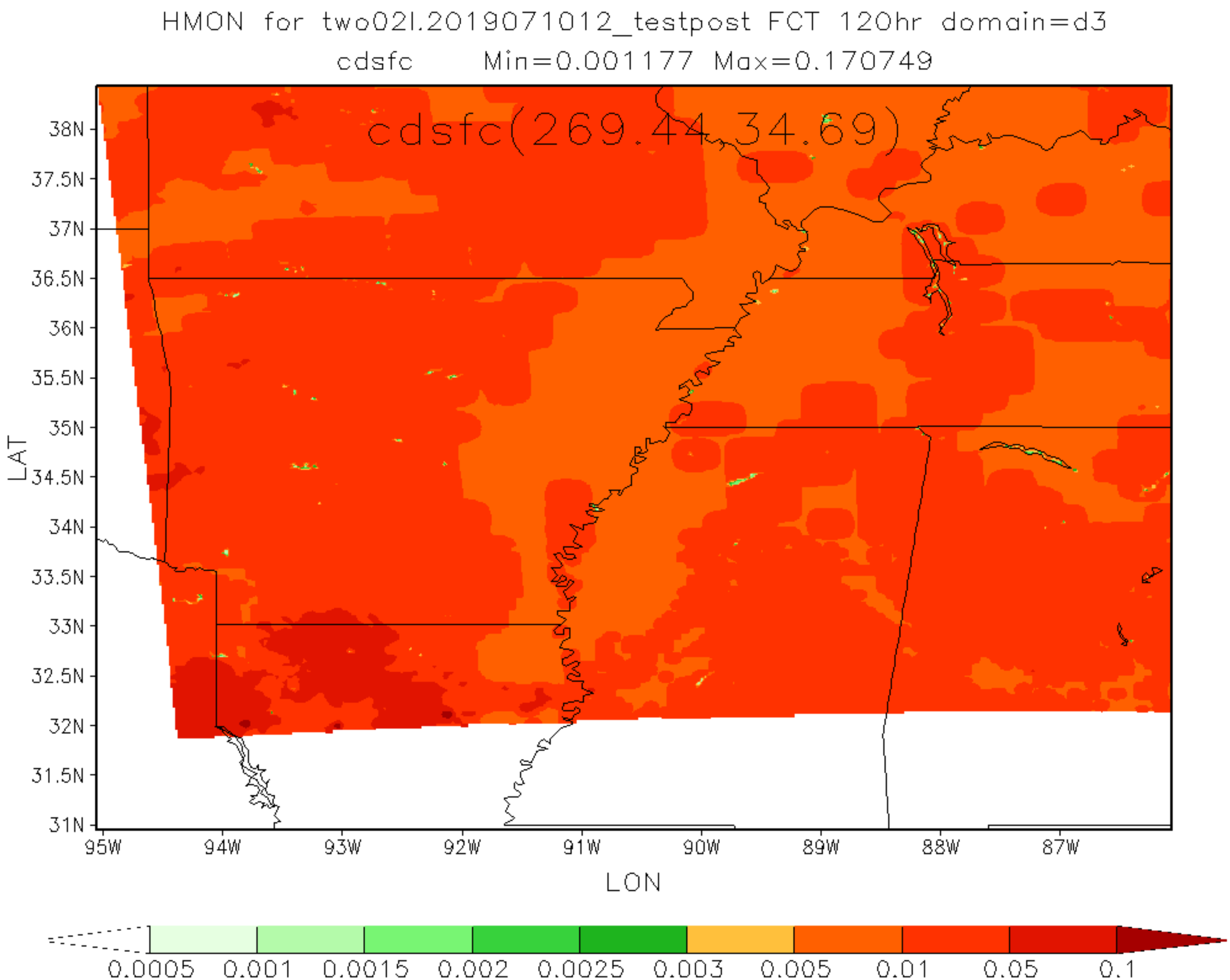
HMON for two02l.2019071012_testpost FCT 120hr domain=d3
cdsfc Min=0.001177 Max=0.170749
cdsfc(269.44,34.69)
38N
37.5N
37N
36.5N
36N
35.5N
35N
34.5N
34N
33.5N
33N
32.5N
32N
31.5N
31N
LAT
95W
94W
93W
92W
91W
90W
89W
88W
87W
LON
0.0005
0.001
0.0015
0.002
0.0025
0.003
0.005
0.01
0.05
0.1

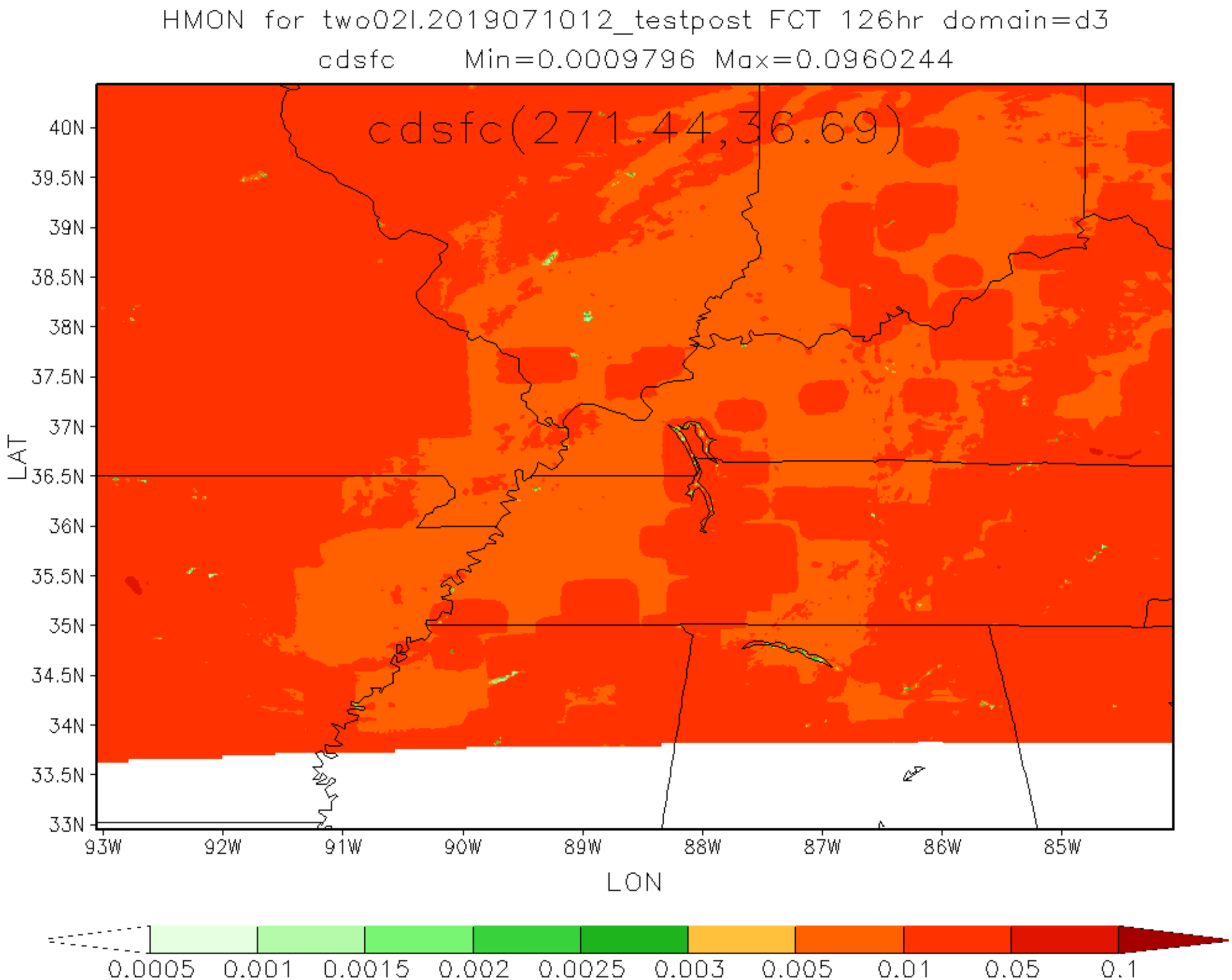
HMON for two02l.2019071012_testpost FCT 126hr domain=d3
cdsfc Min=0.0009796 Max=0.0960244
cdsfc(271.44,36.69)
40N
39.5N
39N
38.5N
38N
37.5N
37N
36.5N
36N
35.5N
35N
34.5N
34N
33.5N
33N
LAT
93W
92W
91W
90W
89W
88W
87W
86W
85W
LON
0.0005
0.001
0.0015
0.002
0.0025
0.003
0.005
0.01
0.05
0.1