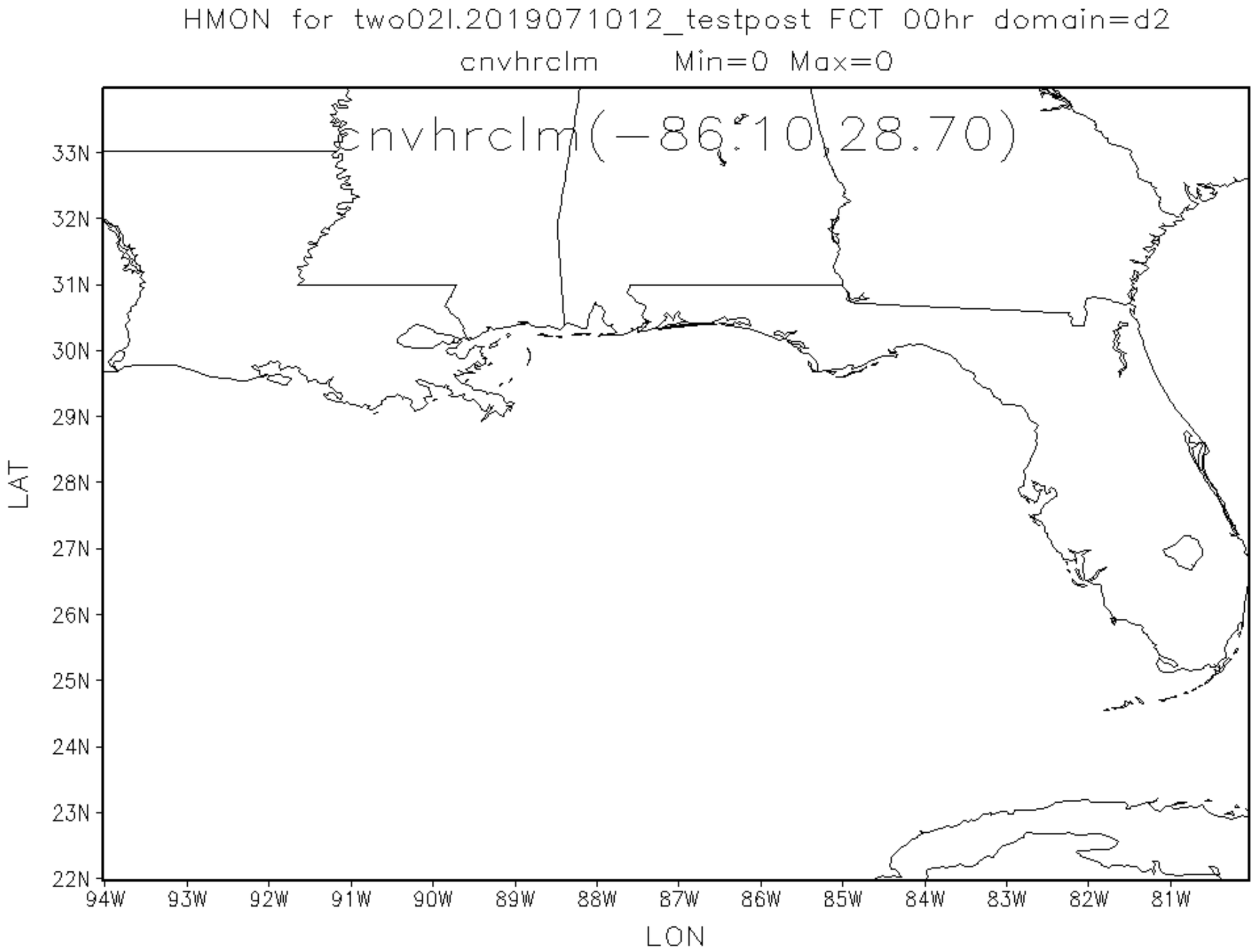
HMON for two02l.2019071012_testpost FCT 00hr domain=d2
cnvhrclm Min=0 Max=0
cnvhrclm(-86.10,28.70)
33N
32N
31N
30N
29N
28N
27N
26N
25N
24N
23N
22N
LAT
94W
93W
92W
91W
90W
89W
88W
87W
86W
85W
84W
83W
82W
81W
LON

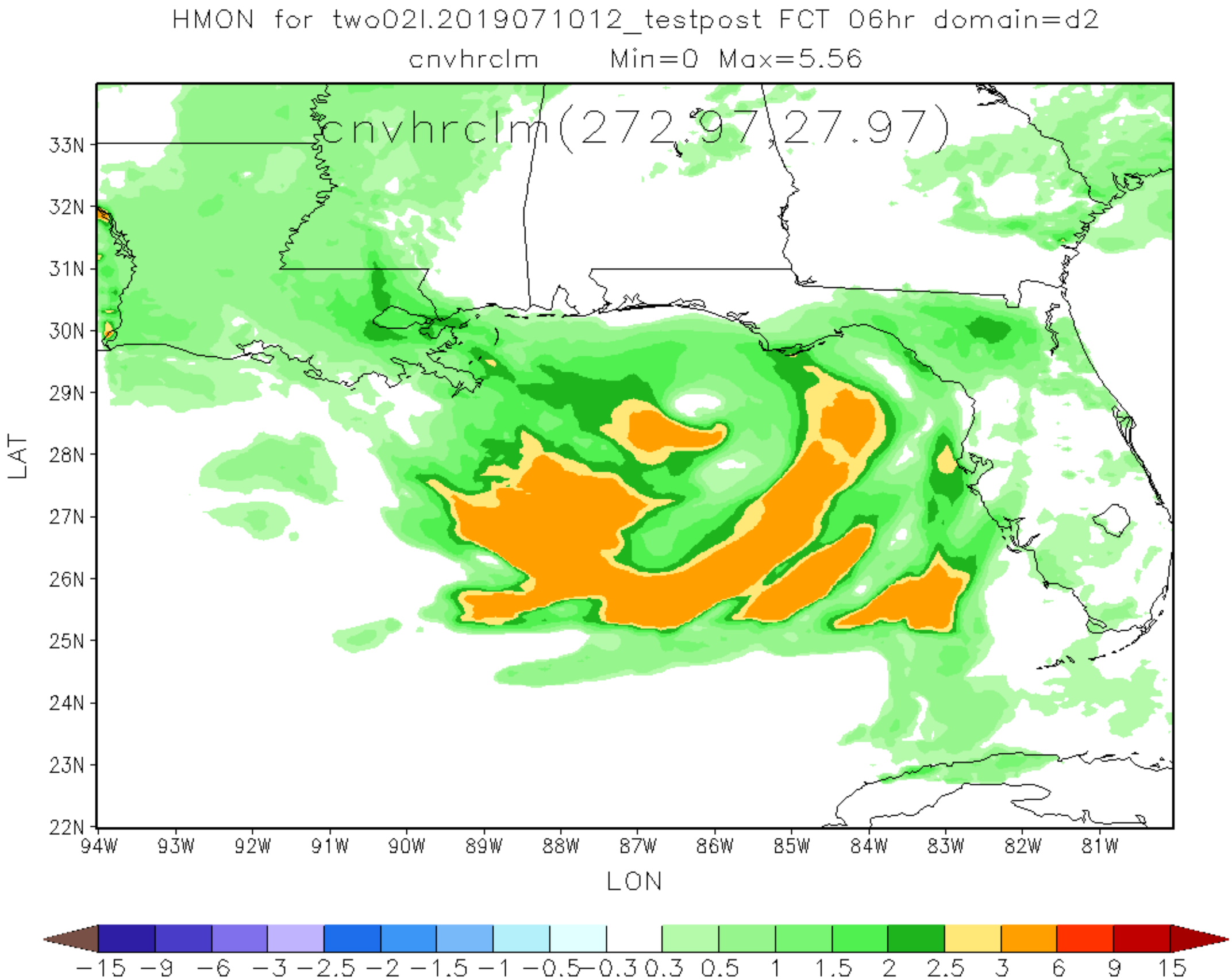
HMON for two02l.2019071012_testpost FCT 06hr domain=d2
cnvhrclm Min=0 Max=5.56
cnvhrclm(272.97,27.97)
33N
32N
31N
30N
29N
28N
27N
26N
25N
24N
23N
22N
LAT
94W
93W
92W
91W
90W
89W
88W
87W
86W
85W
84W
83W
82W
81W
LON
−15 −9 −6 −3 −2.5 −2 −1.5 −1 −0.5 −0.3 0.3 0.5 1 1.5 2 2.5 3 6 9 15

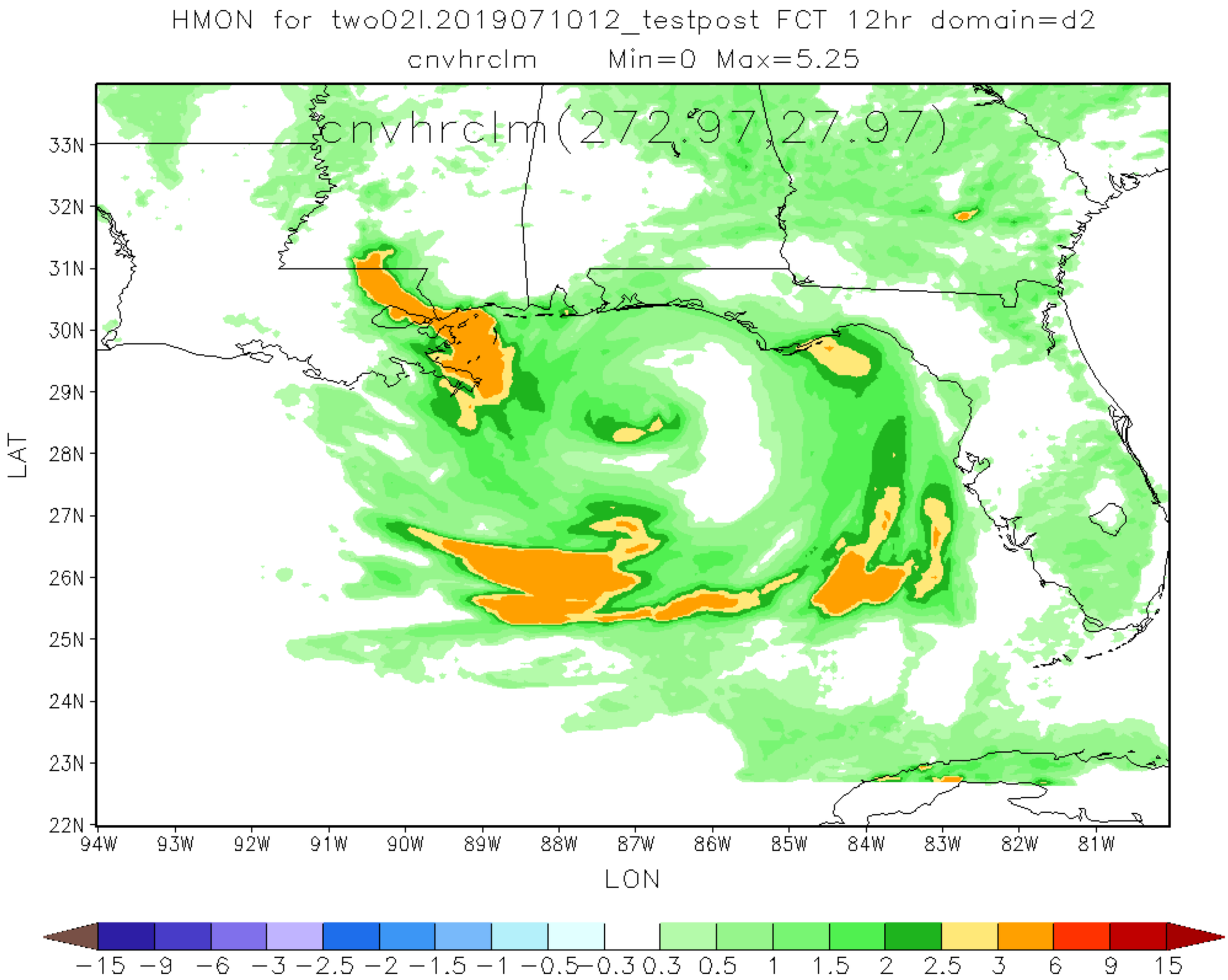
HMON for two02l.2019071012_testpost FCT 12hr domain=d2
cnvhrclm Min=0 Max=5.25
cnvhrclm(272.97,27.97)
33N
32N
31N
30N
29N
28N
27N
26N
25N
24N
23N
22N
LAT
94W
93W
92W
91W
90W
89W
88W
87W
86W
85W
84W
83W
82W
81W
LON
−15 −9 −6 −3 −2.5 −2 −1.5 −1 −0.5 −0.3 0.3 0.5 1 1.5 2 2.5 3 6 9 15

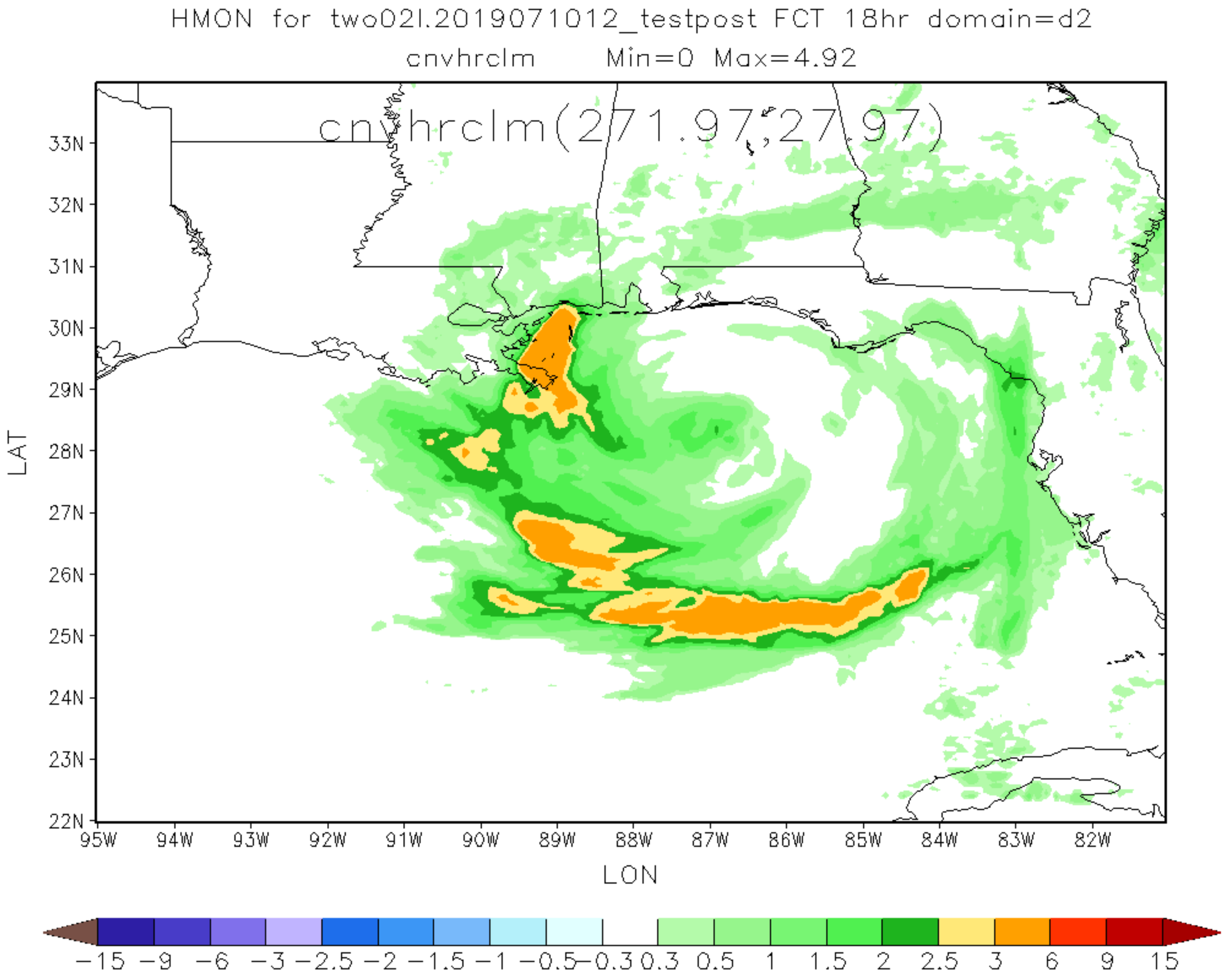
HMON for two02l.2019071012_testpost FCT 18hr domain=d2
cnvhrclm Min=0 Max=4.92
cnvhrclm(271.97,27.97)
33N
32N
31N
30N
29N
28N
27N
26N
25N
24N
23N
22N
LAT
95W
94W
93W
92W
91W
90W
89W
88W
87W
86W
85W
84W
83W
82W
LON
−15 −9 −6 −3 −2.5 −2 −1.5 −1 −0.5 −0.3 0.3 0.5 1 1.5 2 2.5 3 6 9 15

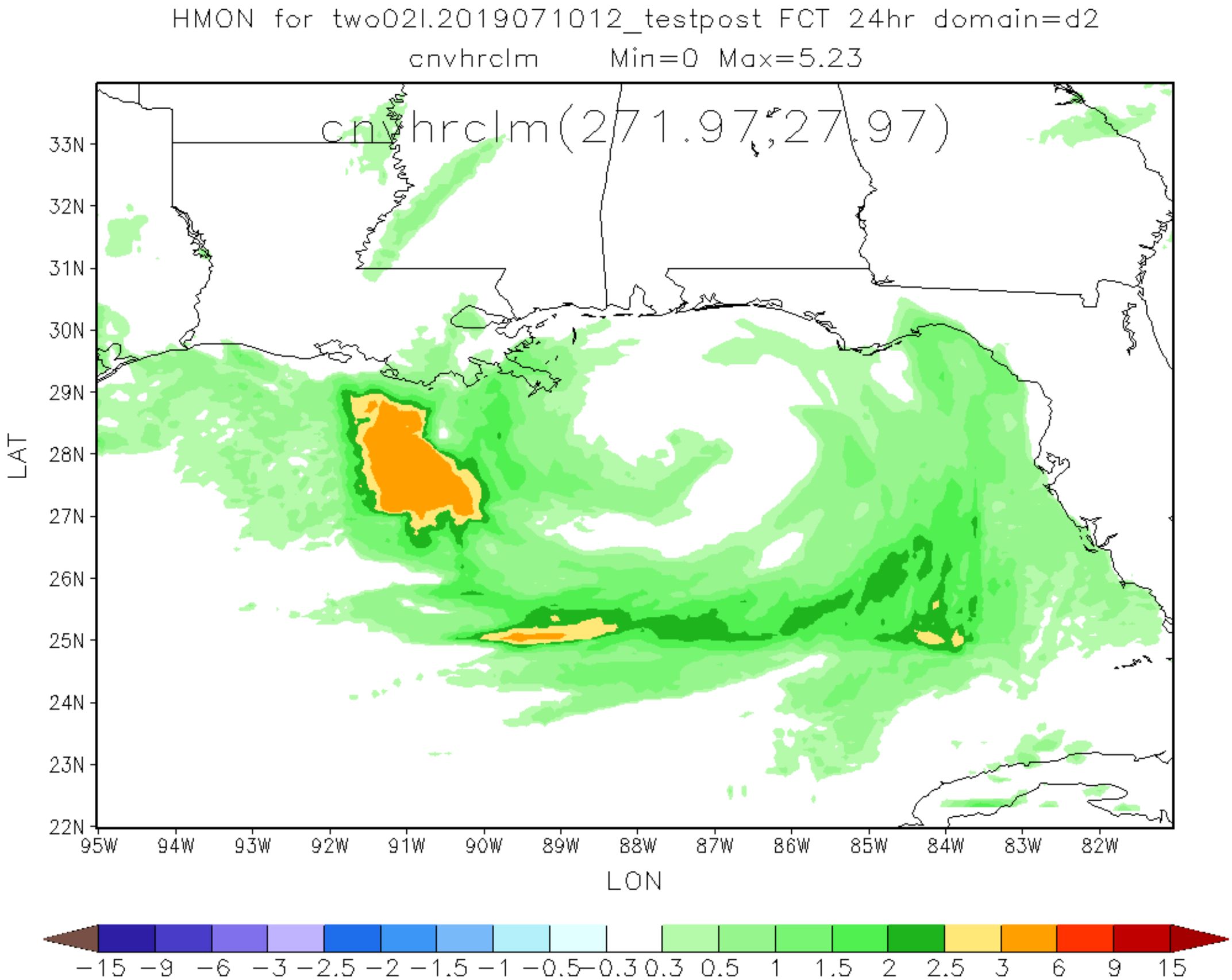
HMON for two02l.2019071012_testpost FCT 24hr domain=d2
cnvhrclm Min=0 Max=5.23
cnvhrclm(271.97,27.97)
33N
32N
31N
30N
29N
28N
27N
26N
25N
24N
23N
22N
LAT
95W
94W
93W
92W
91W
90W
89W
88W
87W
86W
85W
84W
83W
82W
LON
−15 −9 −6 −3 −2.5 −2 −1.5 −1 −0.5 −0.3 0.3 0.5 1 1.5 2 2.5 3 6 9 15

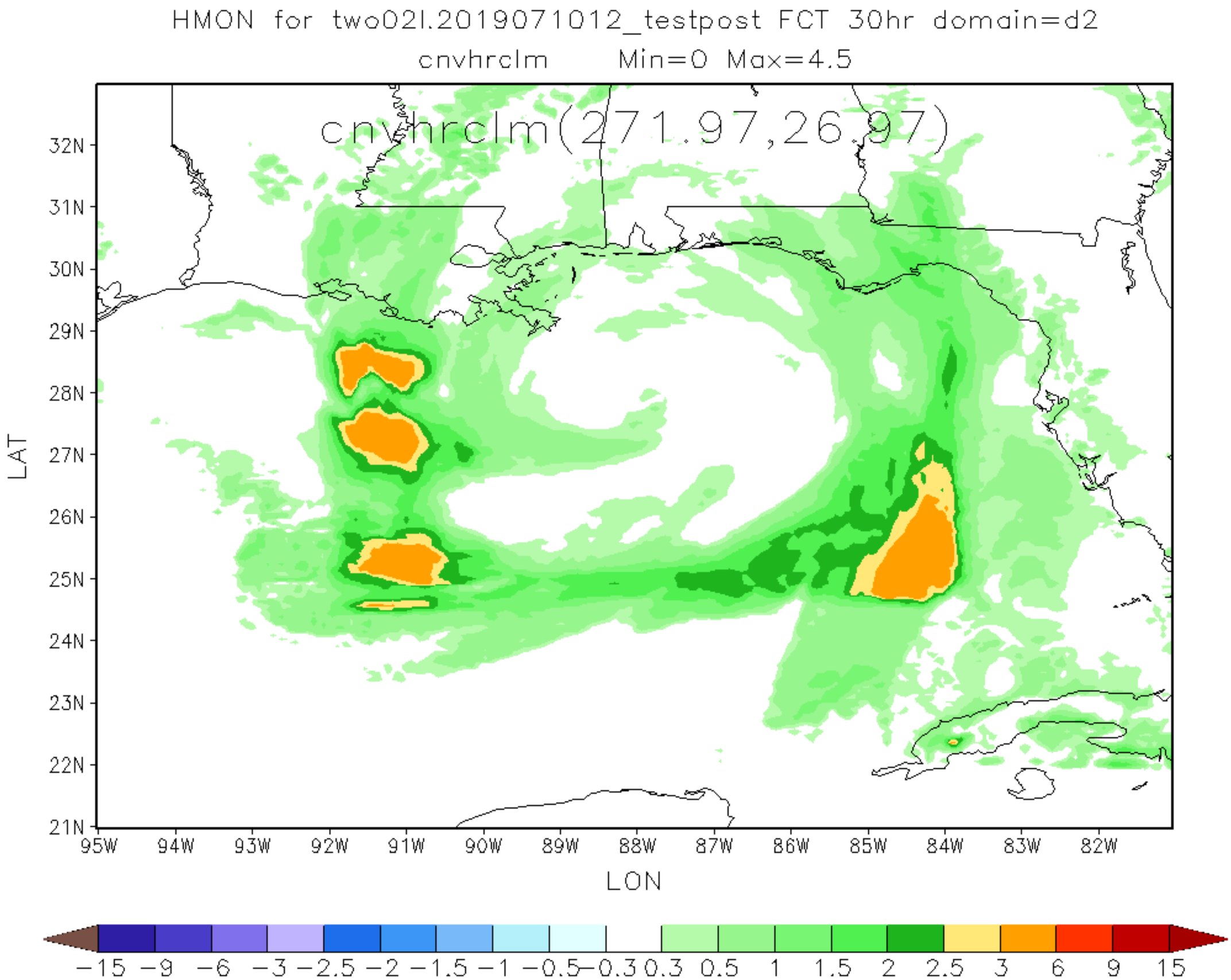
HMON for two02l.2019071012_testpost FCT 30hr domain=d2
cnvhrclm Min=0 Max=4.5
cnvhrclm(271.97,26.97)
32N
31N
30N
29N
28N
27N
26N
25N
24N
23N
22N
21N
LAT
95W
94W
93W
92W
91W
90W
89W
88W
87W
86W
85W
84W
83W
82W
LON
−15 −9 −6 −3 −2.5 −2 −1.5 −1 −0.5 −0.3 0.3 0.5 1 1.5 2 2.5 3 6 9 15

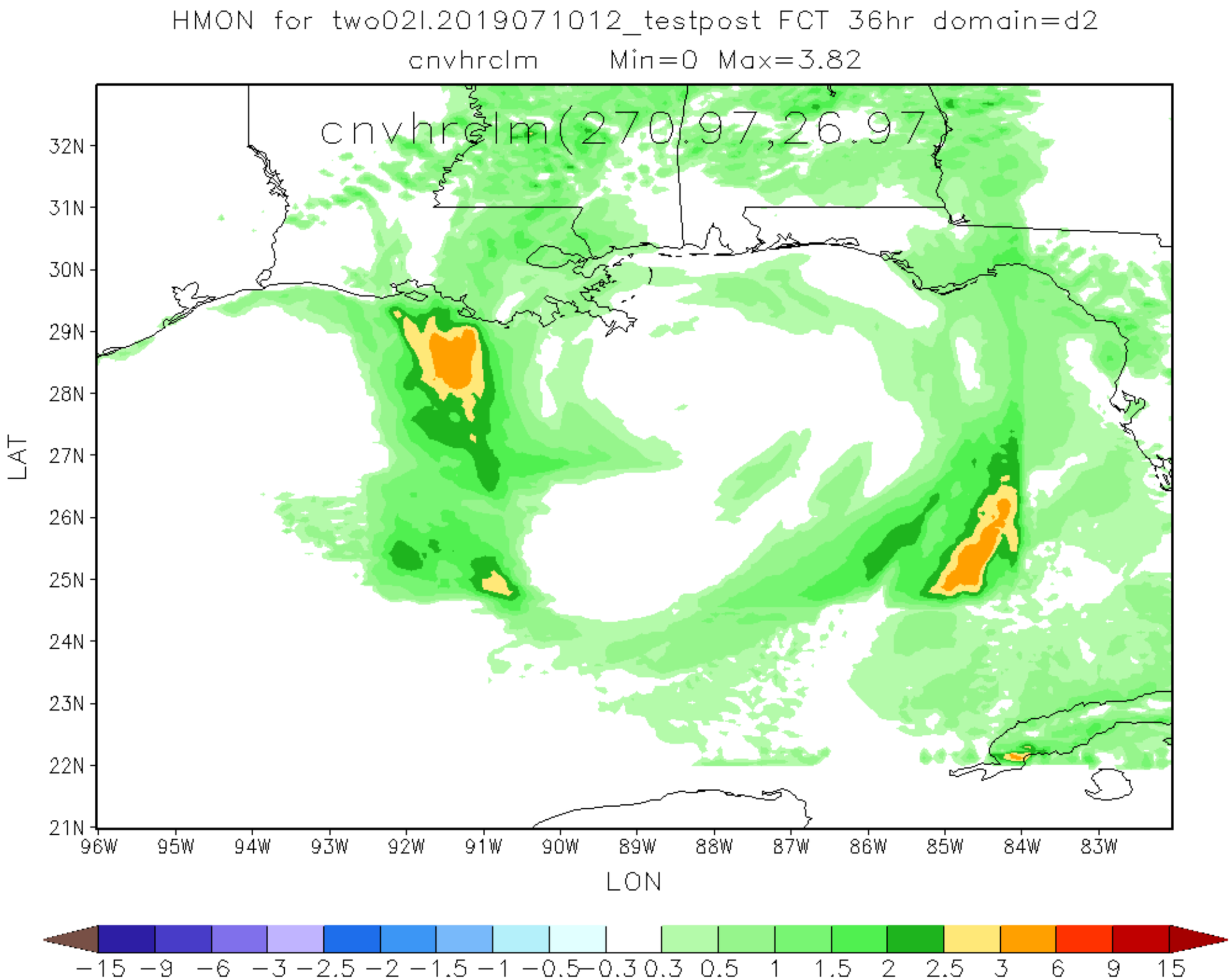
HMON for two02l.2019071012_testpost FCT 36hr domain=d2
cnvhrclm Min=0 Max=3.82
cnvhrclm(270.97,26.97)
32N
31N
30N
29N
28N
27N
26N
25N
24N
23N
22N
21N
LAT
96W
95W
94W
93W
92W
91W
90W
89W
88W
87W
86W
85W
84W
83W
LON
−15 −9 −6 −3 −2.5 −2 −1.5 −1 −0.5 −0.3 0.3 0.5 1 1.5 2 2.5 3 6 9 15

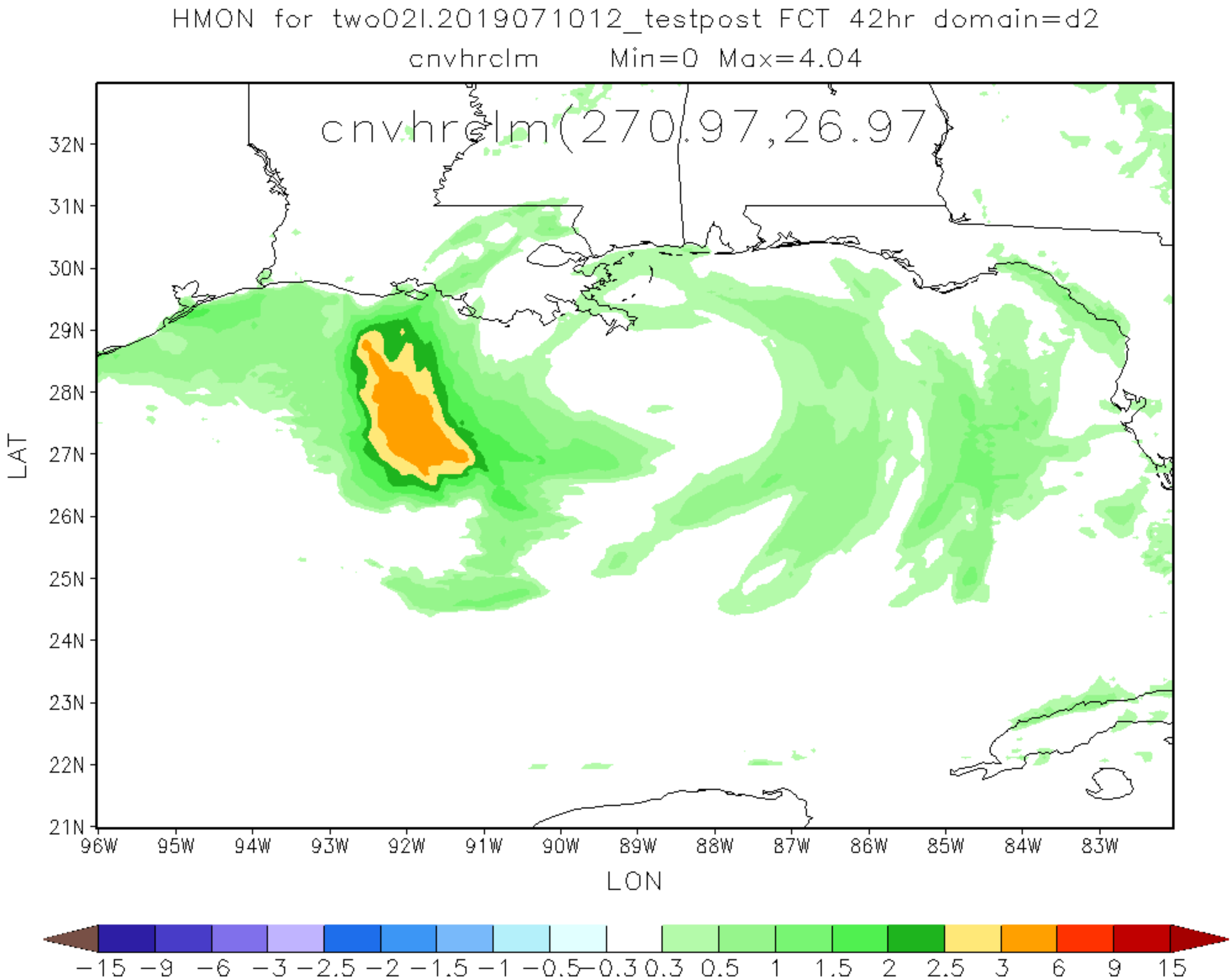
HMON for two02l.2019071012_testpost FCT 42hr domain=d2
cnvhrclm Min=0 Max=4.04
cnvhrclm(270.97,26.97)
32N
31N
30N
29N
28N
27N
26N
25N
24N
23N
22N
21N
LAT
96W
95W
94W
93W
92W
91W
90W
89W
88W
87W
86W
85W
84W
83W
LON
−15 −9 −6 −3 −2.5 −2 −1.5 −1 −0.5 −0.3 0.3 0.5 1 1.5 2 2.5 3 6 9 15

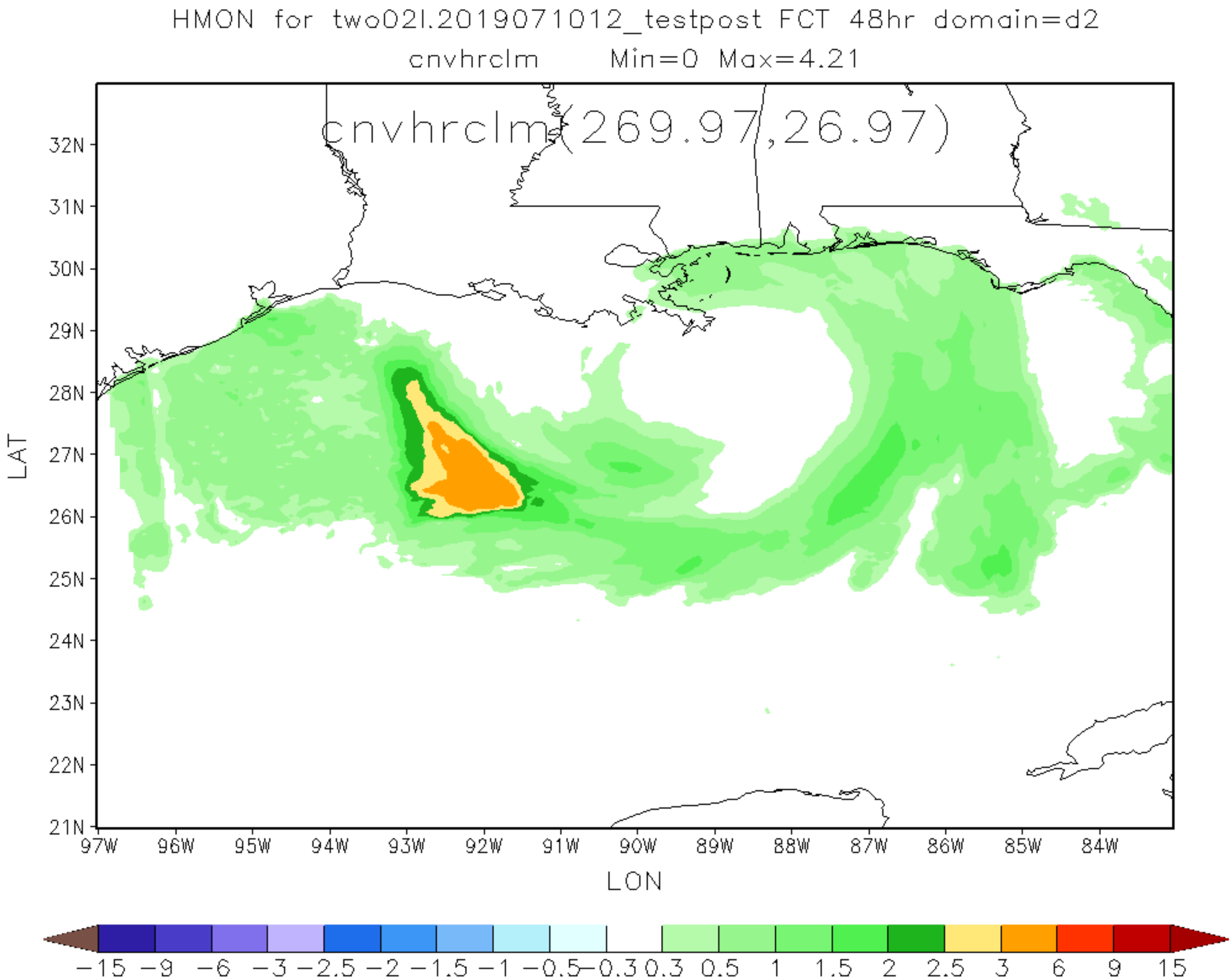
HMON for two02l.2019071012_testpost FCT 48hr domain=d2
cnvhrclm Min=0 Max=4.21
cnvhrclm(269.97,26.97)
32N
31N
30N
29N
28N
27N
26N
25N
24N
23N
22N
21N
LAT
97W
96W
95W
94W
93W
92W
91W
90W
89W
88W
87W
86W
85W
84W
LON
−15 −9 −6 −3 −2.5 −2 −1.5 −1 −0.5 −0.3 0.3 0.5 1 1.5 2 2.5 3 6 9 15

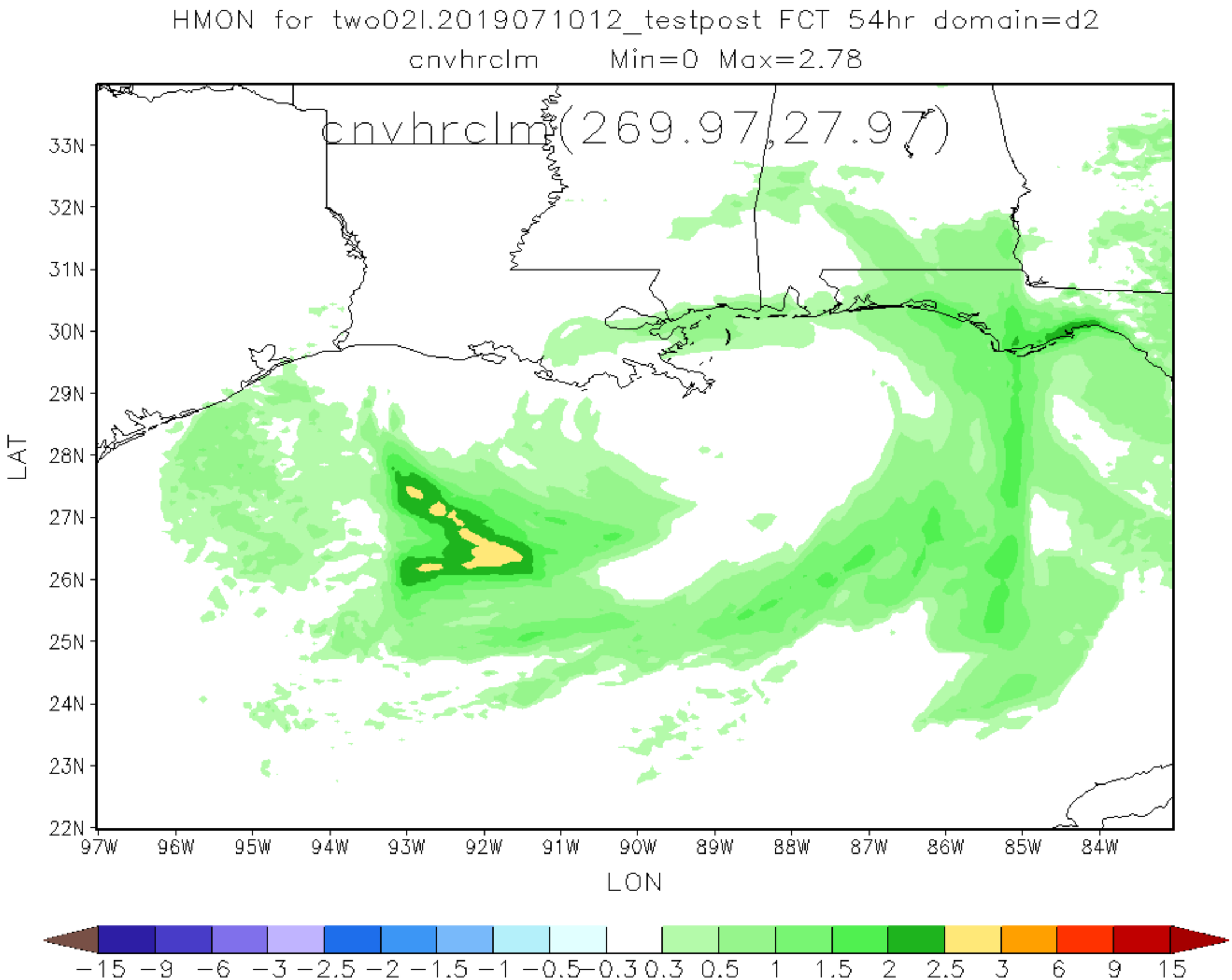
HMON for two02l.2019071012_testpost FCT 54hr domain=d2
cnvhrclm Min=0 Max=2.78
cnvhrclm(269.97,27.97)
33N
32N
31N
30N
29N
28N
27N
26N
25N
24N
23N
22N
LAT
97W
96W
95W
94W
93W
92W
91W
90W
89W
88W
87W
86W
85W
84W
LON
−15 −9 −6 −3 −2.5 −2 −1.5 −1 −0.5 −0.3 0.3 0.5 1 1.5 2 2.5 3 6 9 15

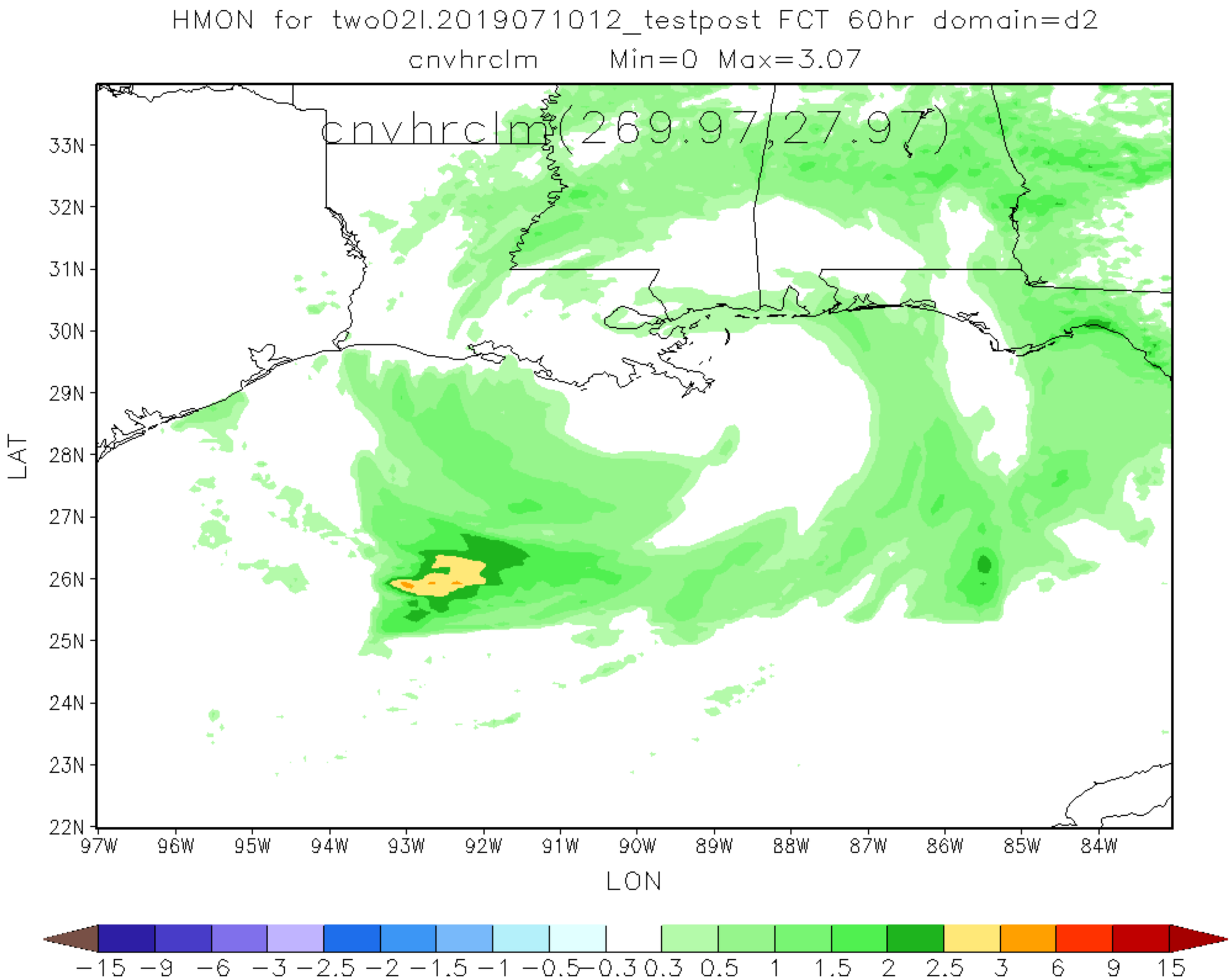
HMON for two02l.2019071012_testpost FCT 60hr domain=d2
cnvhrclm Min=0 Max=3.07
cnvhrclm(269.97,27.97)
33N
32N
31N
30N
29N
28N
27N
26N
25N
24N
23N
22N
LAT
97W
96W
95W
94W
93W
92W
91W
90W
89W
88W
87W
86W
85W
84W
LON
−15 −9 −6 −3 −2.5 −2 −1.5 −1 −0.5 −0.3 0.3 0.5 1 1.5 2 2.5 3 6 9 15

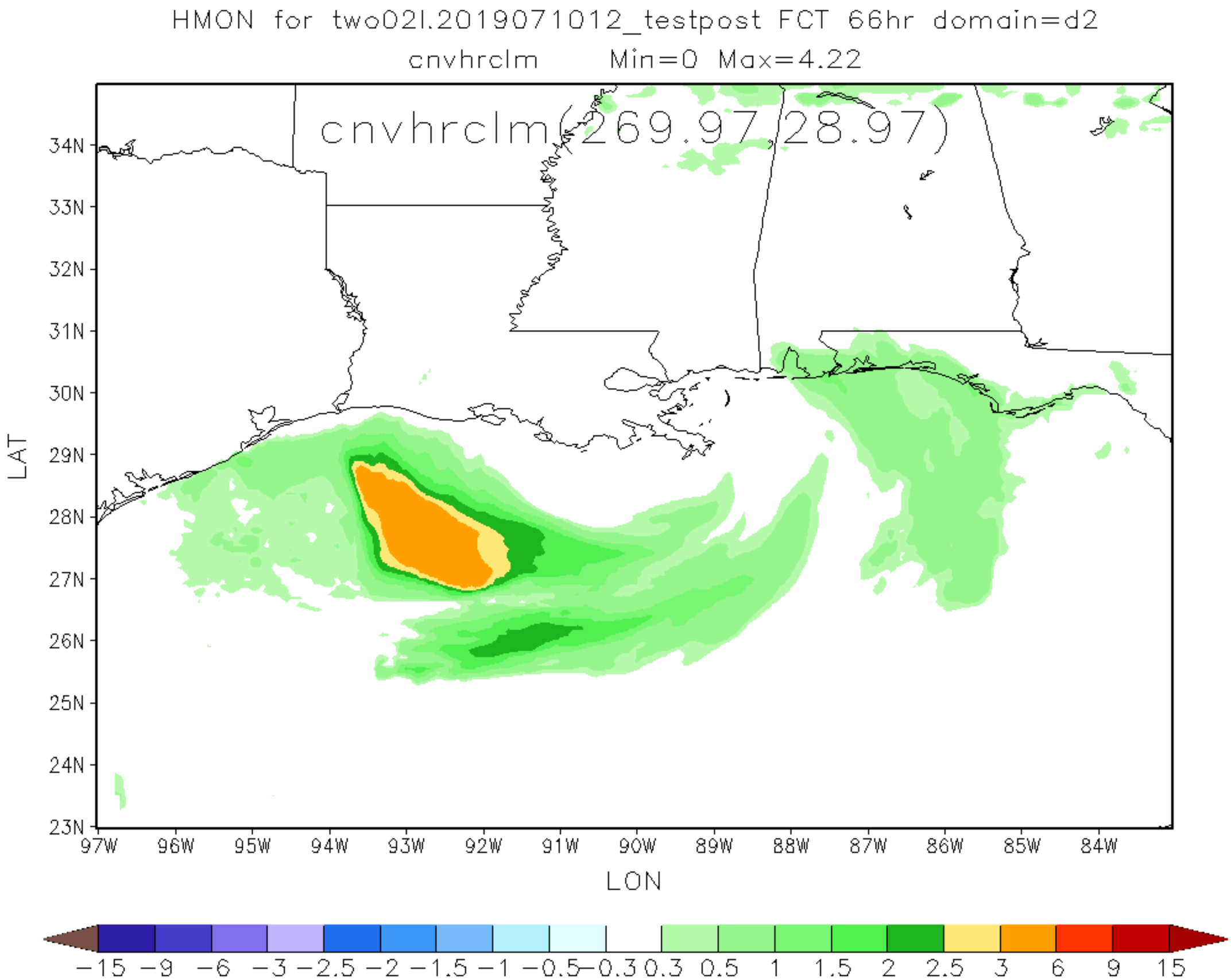
HMON for two02l.2019071012_testpost FCT 66hr domain=d2
cnvhrclm Min=0 Max=4.22
cnvhrclm(269.97,28.97)
34N
33N
32N
31N
30N
29N
28N
27N
26N
25N
24N
23N
LAT
97W
96W
95W
94W
93W
92W
91W
90W
89W
88W
87W
86W
85W
84W
LON
−15 −9 −6 −3 −2.5 −2 −1.5 −1 −0.5 −0.3 0.3 0.5 1 1.5 2 2.5 3 6 9 15

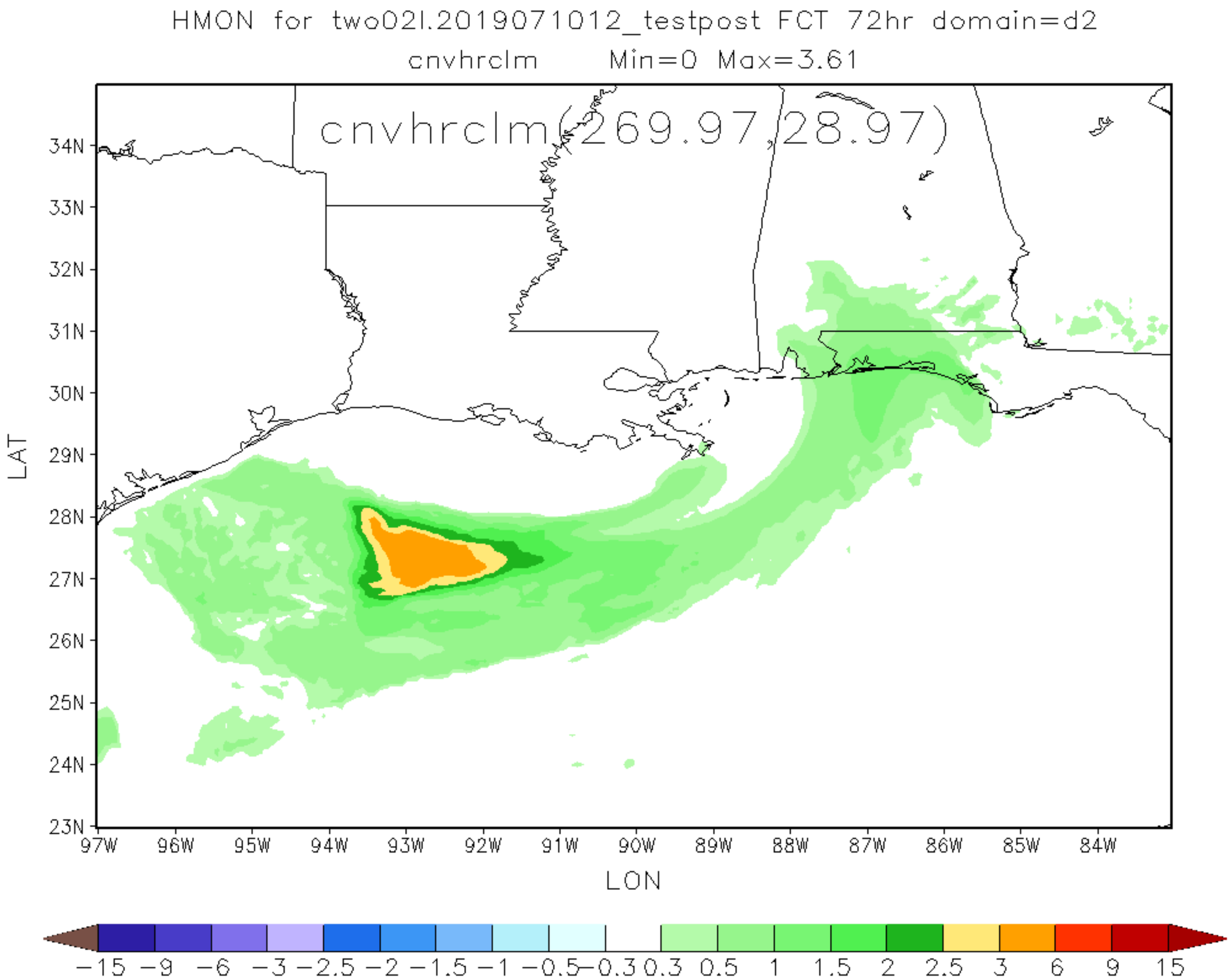
HMON for two02l.2019071012_testpost FCT 72hr domain=d2
cnvhrclm Min=0 Max=3.61
cnvhrclm(269.97,28.97)
34N
33N
32N
31N
30N
29N
28N
27N
26N
25N
24N
23N
LAT
97W
96W
95W
94W
93W
92W
91W
90W
89W
88W
87W
86W
85W
84W
LON
−15 −9 −6 −3 −2.5 −2 −1.5 −1 −0.5 −0.3 0.3 0.5 1 1.5 2 2.5 3 6 9 15

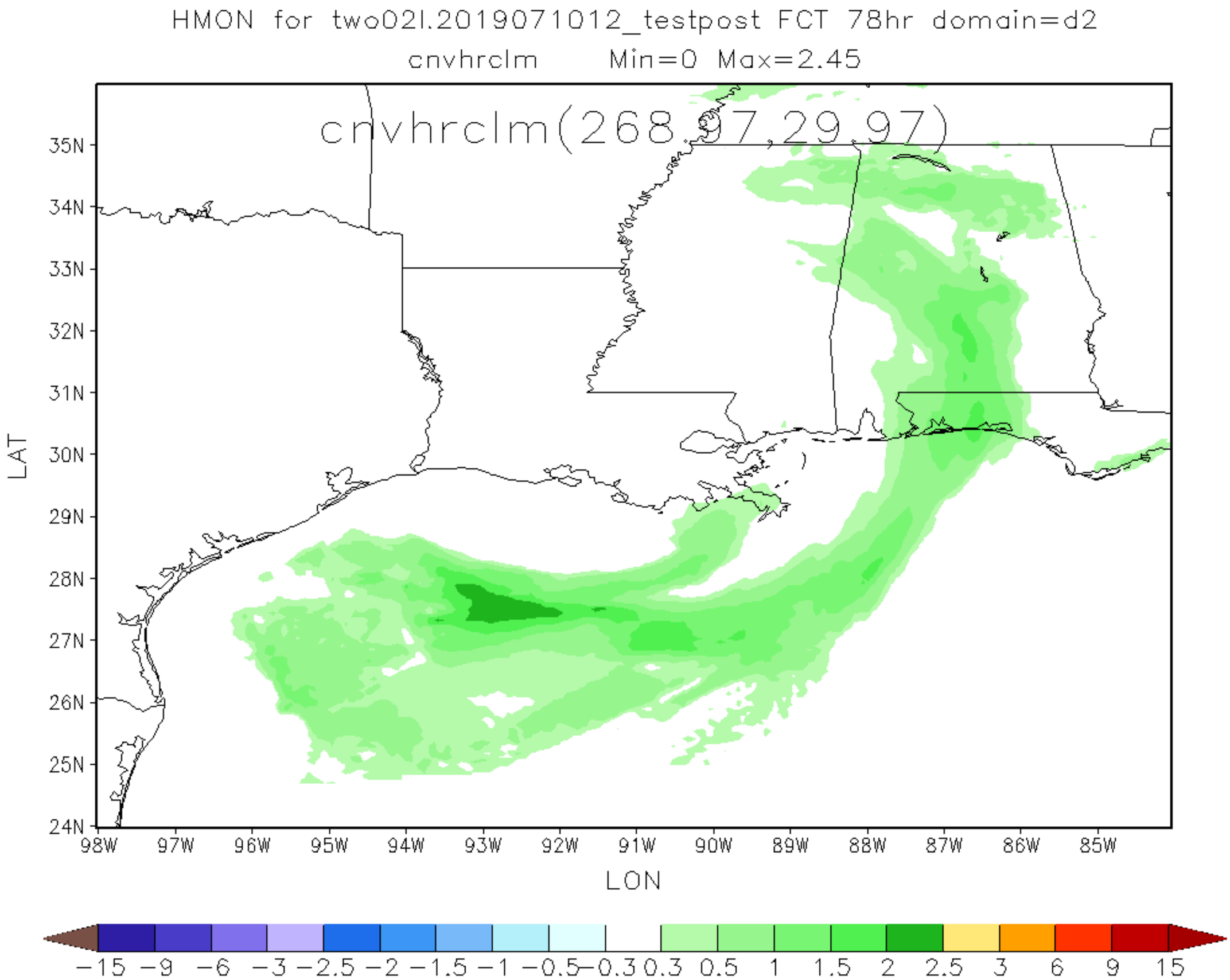
HMON for two02l.2019071012_testpost FCT 78hr domain=d2
cnvhrclm Min=0 Max=2.45
cnvhrclm(268,97,29,97)
35N
34N
33N
32N
31N
30N
29N
28N
27N
26N
25N
24N
LAT
98W
97W
96W
95W
94W
93W
92W
91W
90W
89W
88W
87W
86W
85W
LON
−15 −9 −6 −3 −2.5 −2 −1.5 −1 −0.5 −0.3 0.3 0.5 1 1.5 2 2.5 3 6 9 15

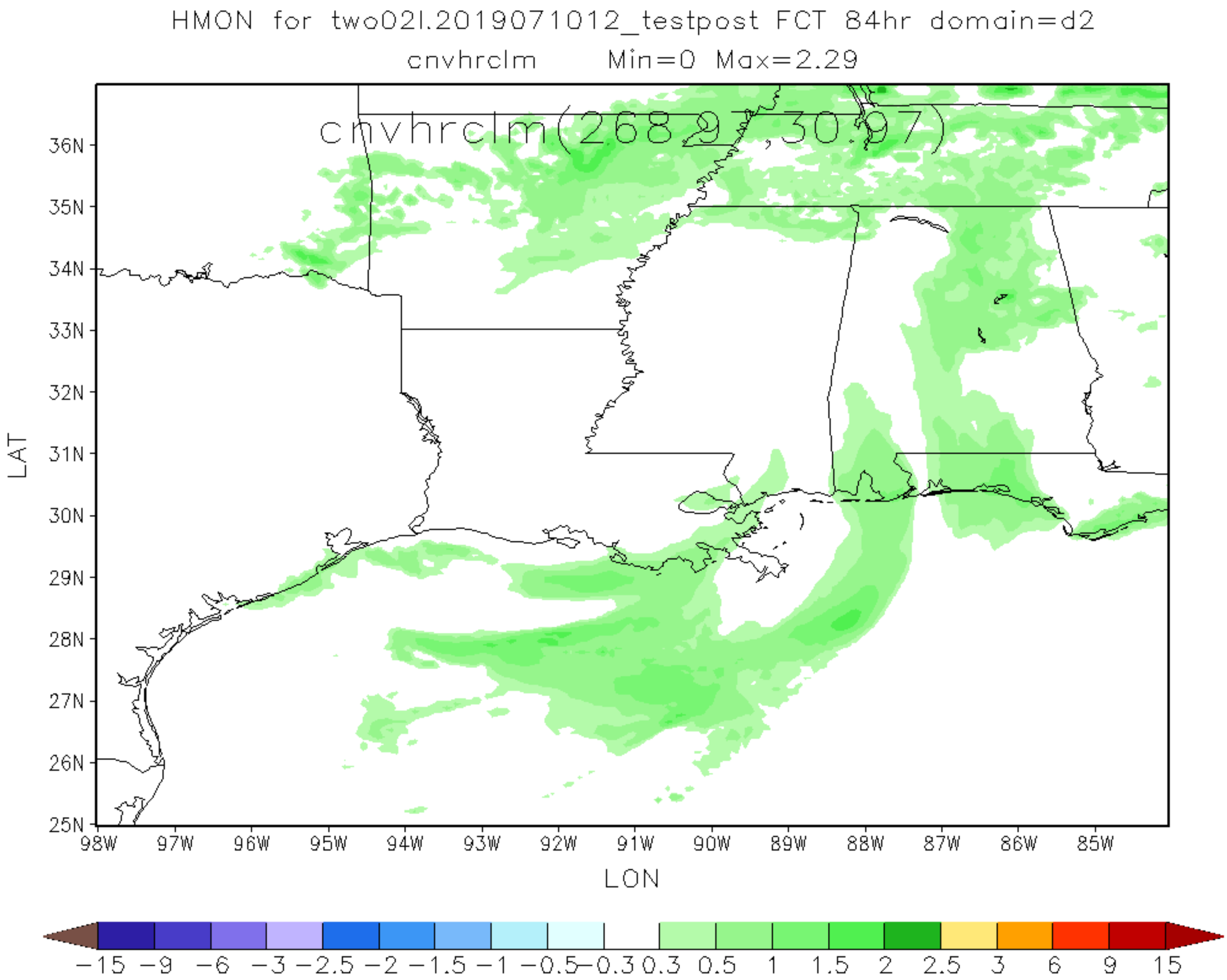
HMON for two02l.2019071012_testpost FCT 84hr domain=d2
cnvhrclm Min=0 Max=2.29
cnvhrclm(268.97,30.97)
36N
35N
34N
33N
32N
31N
30N
29N
28N
27N
26N
25N
LAT
98W
97W
96W
95W
94W
93W
92W
91W
90W
89W
88W
87W
86W
85W
LON
−15 −9 −6 −3 −2.5 −2 −1.5 −1 −0.5 −0.3 0.3 0.5 1 1.5 2 2.5 3 6 9 15

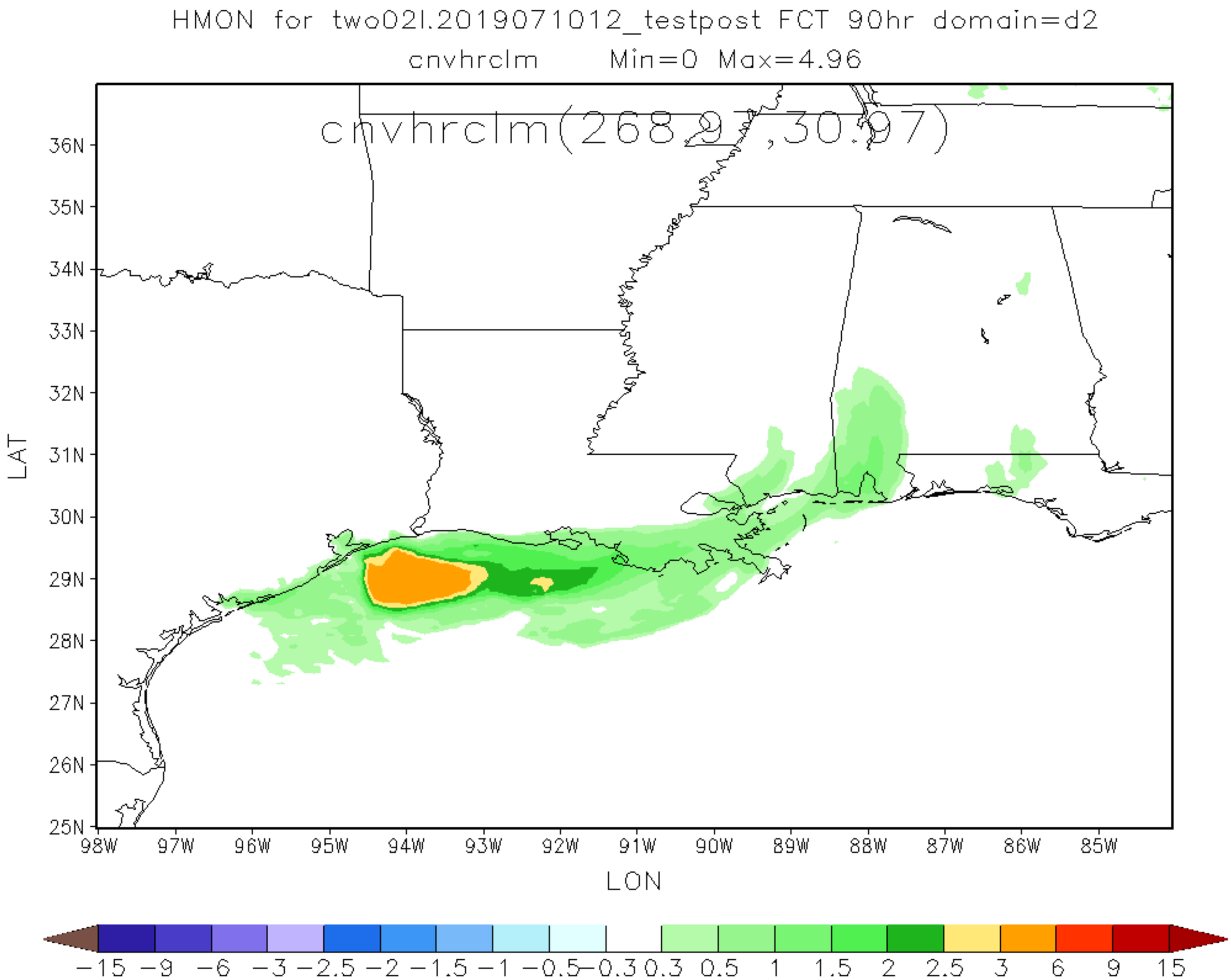
HMON for two02l.2019071012_testpost FCT 90hr domain=d2
cnvhrclm Min=0 Max=4.96
cnvhrclm(268.97,30.97)
36N
35N
34N
33N
32N
31N
30N
29N
28N
27N
26N
25N
LAT
98W
97W
96W
95W
94W
93W
92W
91W
90W
89W
88W
87W
86W
85W
LON
−15 −9 −6 −3 −2.5 −2 −1.5 −1 −0.5 −0.3 0.3 0.5 1 1.5 2 2.5 3 6 9 15

HMON for two02l.2019071012_testpost FCT 96hr domain=d2

cnvhrclm Min=0 Max=3.39

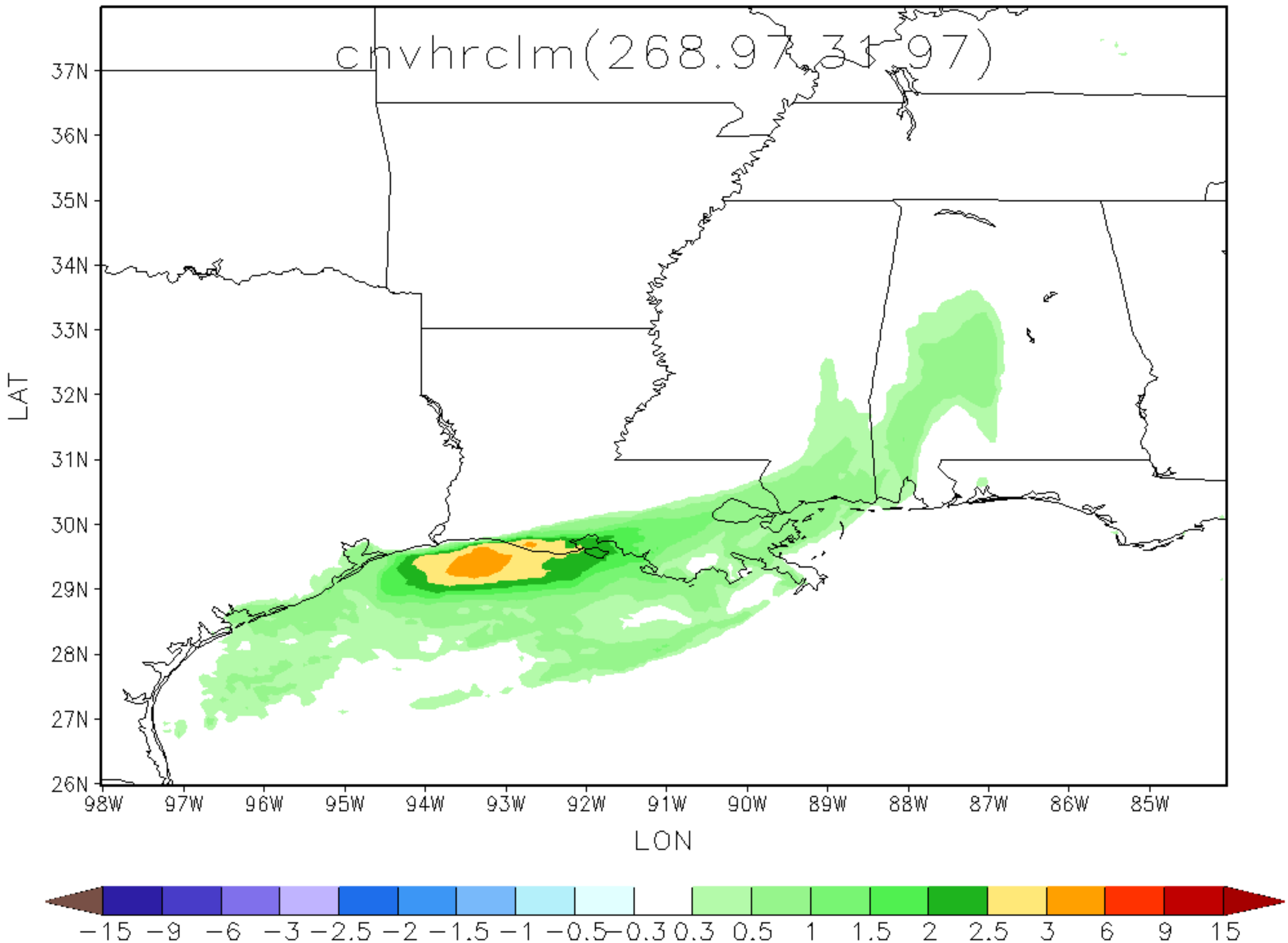

HMON for two02l.2019071012_testpost FCT 102hr domain=d2

cnvhrclm Min=0 Max=2.48

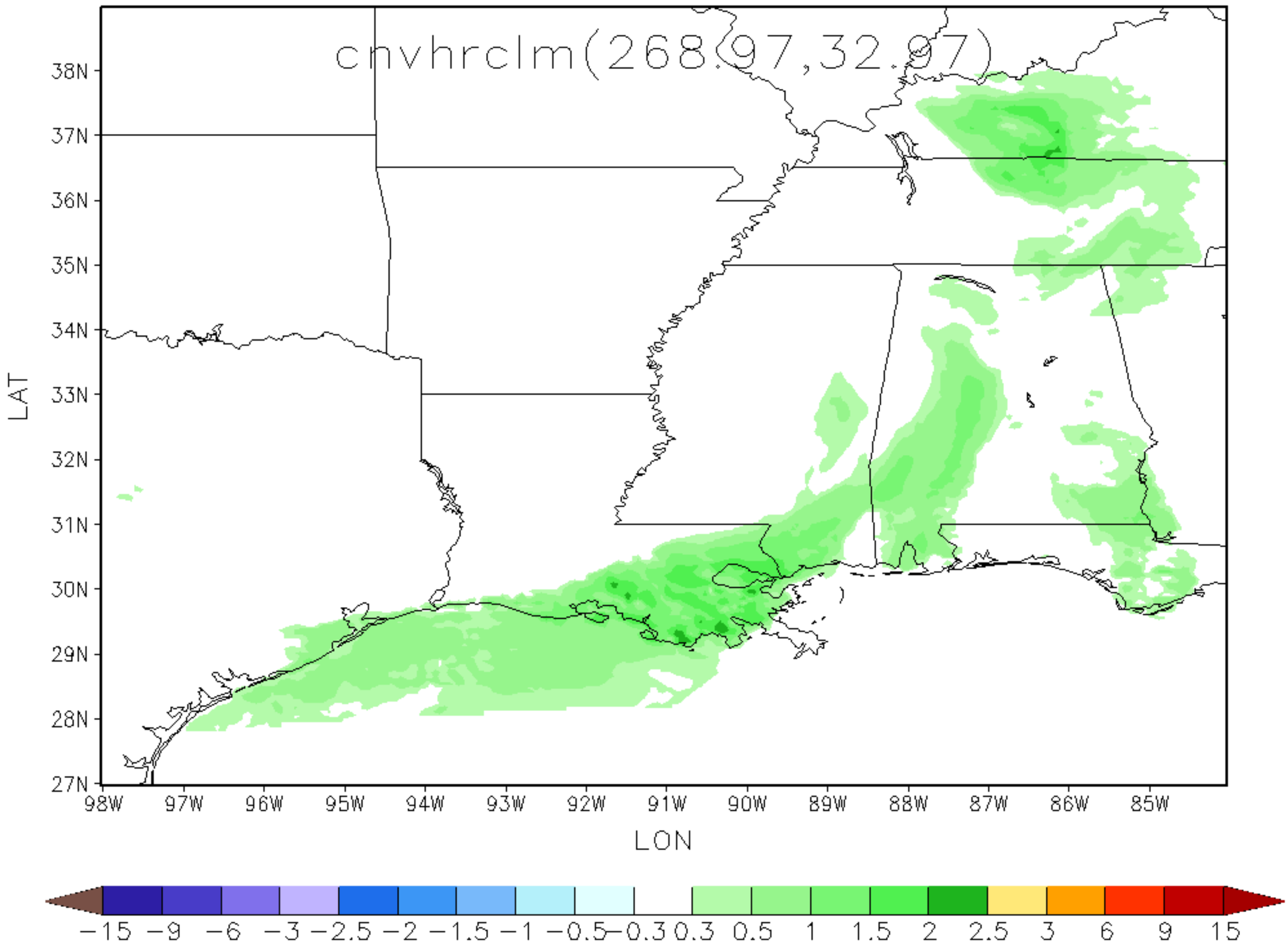

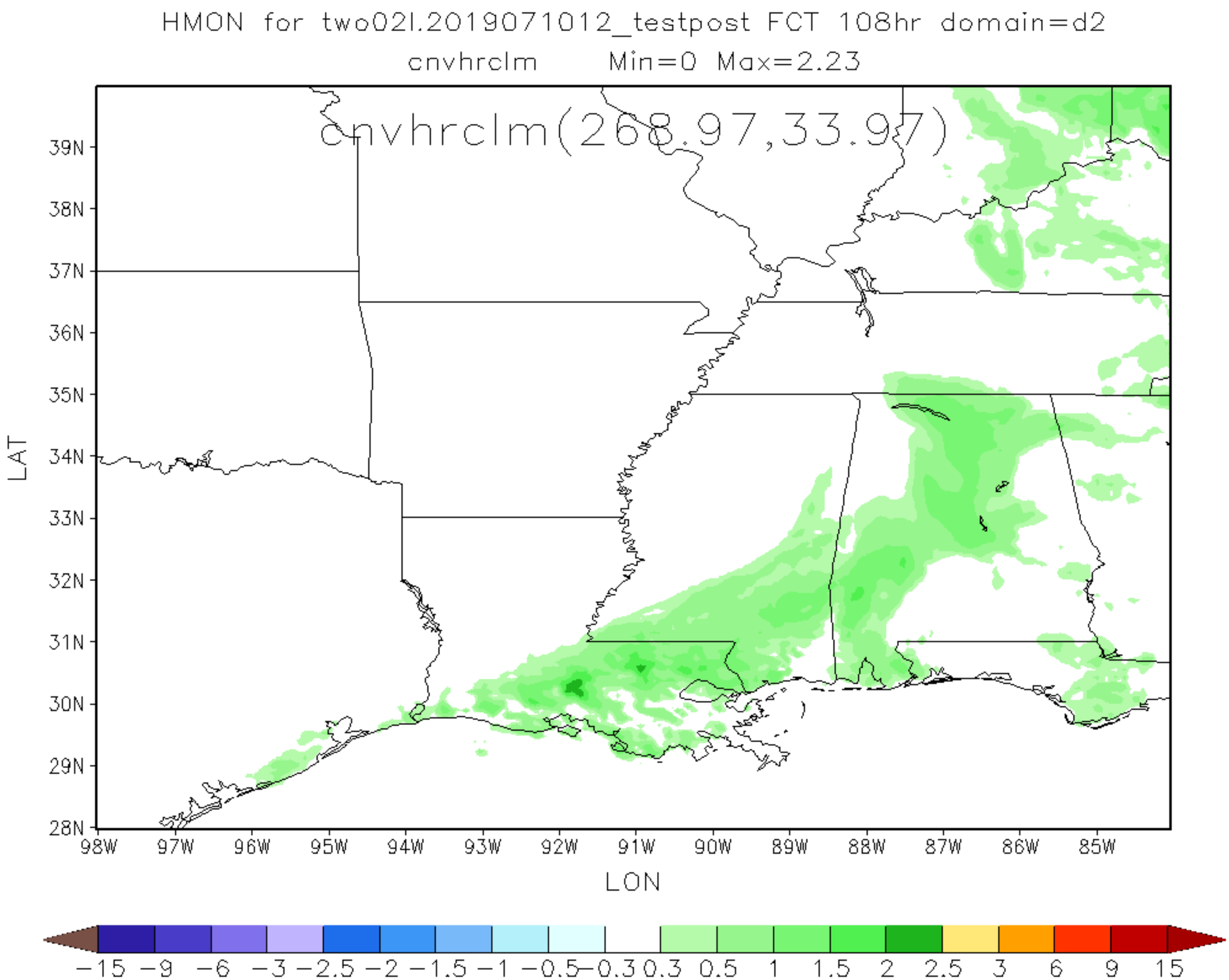
HMON for two02l.2019071012_testpost FCT 108hr domain=d2
cnvhrclm Min=0 Max=2.23
cnvhrclm(268.97,33.97)
39N
38N
37N
36N
35N
34N
33N
32N
31N
30N
29N
28N
LAT
98W
97W
96W
95W
94W
93W
92W
91W
90W
89W
88W
87W
86W
85W
LON
−15 −9 −6 −3 −2.5 −2 −1.5 −1 −0.5 −0.3 0.3 0.5 1 1.5 2 2.5 3 6 9 15

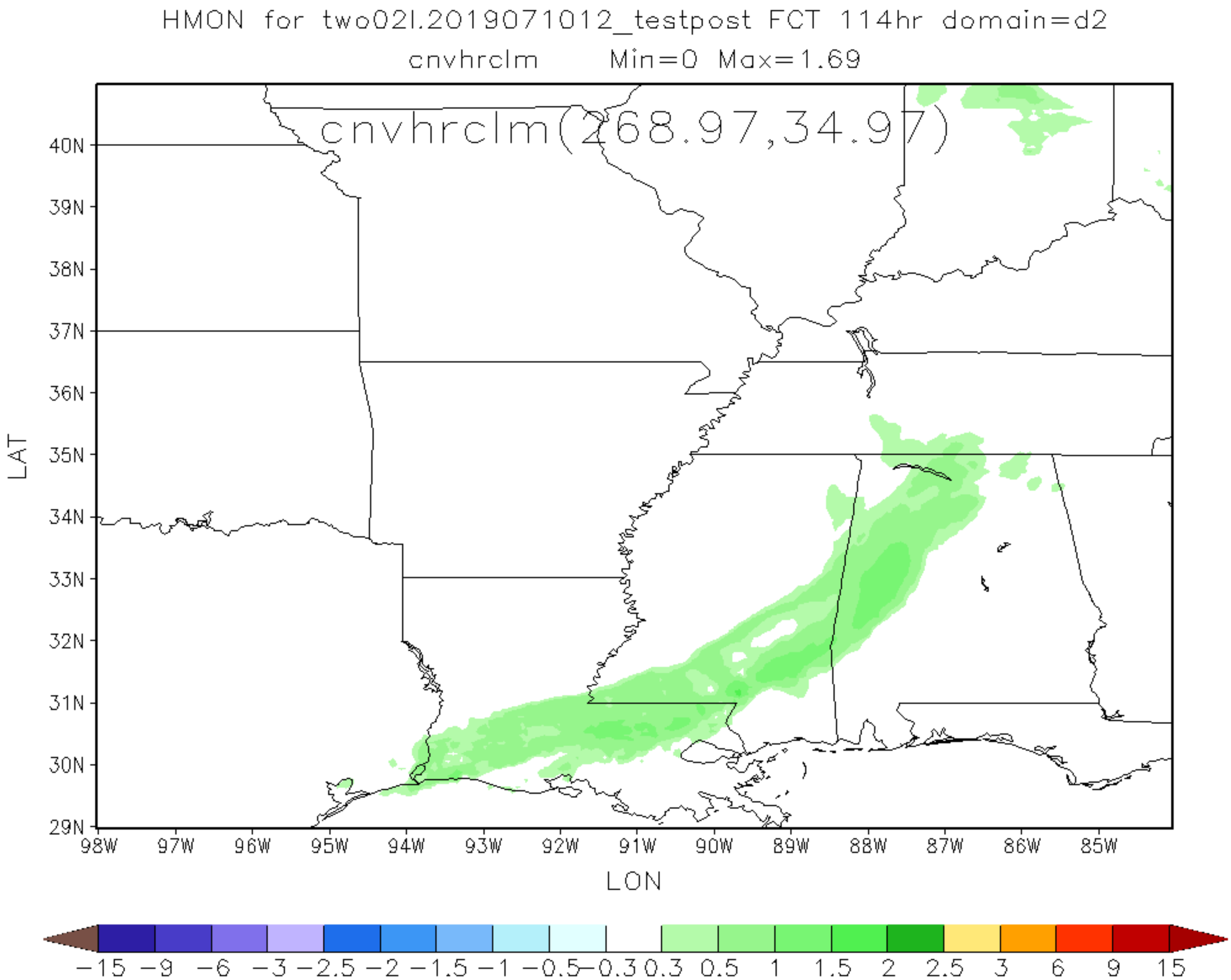
HMON for two02l.2019071012_testpost FCT 114hr domain=d2
cnvhrclm Min=0 Max=1.69
cnvhrclm(268.97,34.97)
40N
39N
38N
37N
36N
35N
34N
33N
32N
31N
30N
29N
LAT
98W
97W
96W
95W
94W
93W
92W
91W
90W
89W
88W
87W
86W
85W
LON
−15 −9 −6 −3 −2.5 −2 −1.5 −1 −0.5 −0.3 0.3 0.5 1 1.5 2 2.5 3 6 9 15

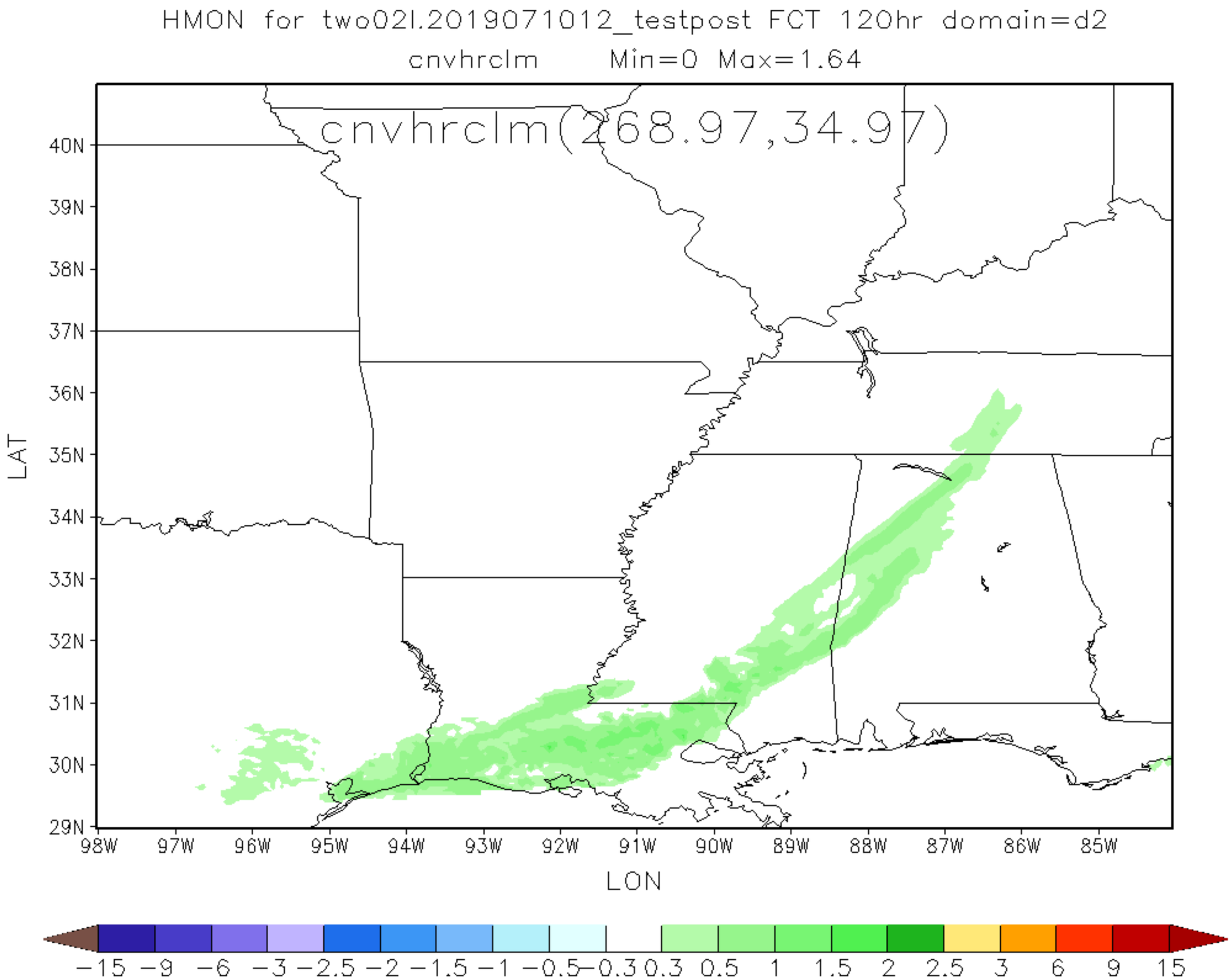
HMON for two02l.2019071012_testpost FCT 120hr domain=d2
cnvhrclm Min=0 Max=1.64
cnvhrclm(268.97,34.97)
40N
39N
38N
37N
36N
35N
34N
33N
32N
31N
30N
29N
LAT
98W
97W
96W
95W
94W
93W
92W
91W
90W
89W
88W
87W
86W
85W
LON
−15 −9 −6 −3 −2.5 −2 −1.5 −1 −0.5 −0.3 0.3 0.5 1 1.5 2 2.5 3 6 9 15

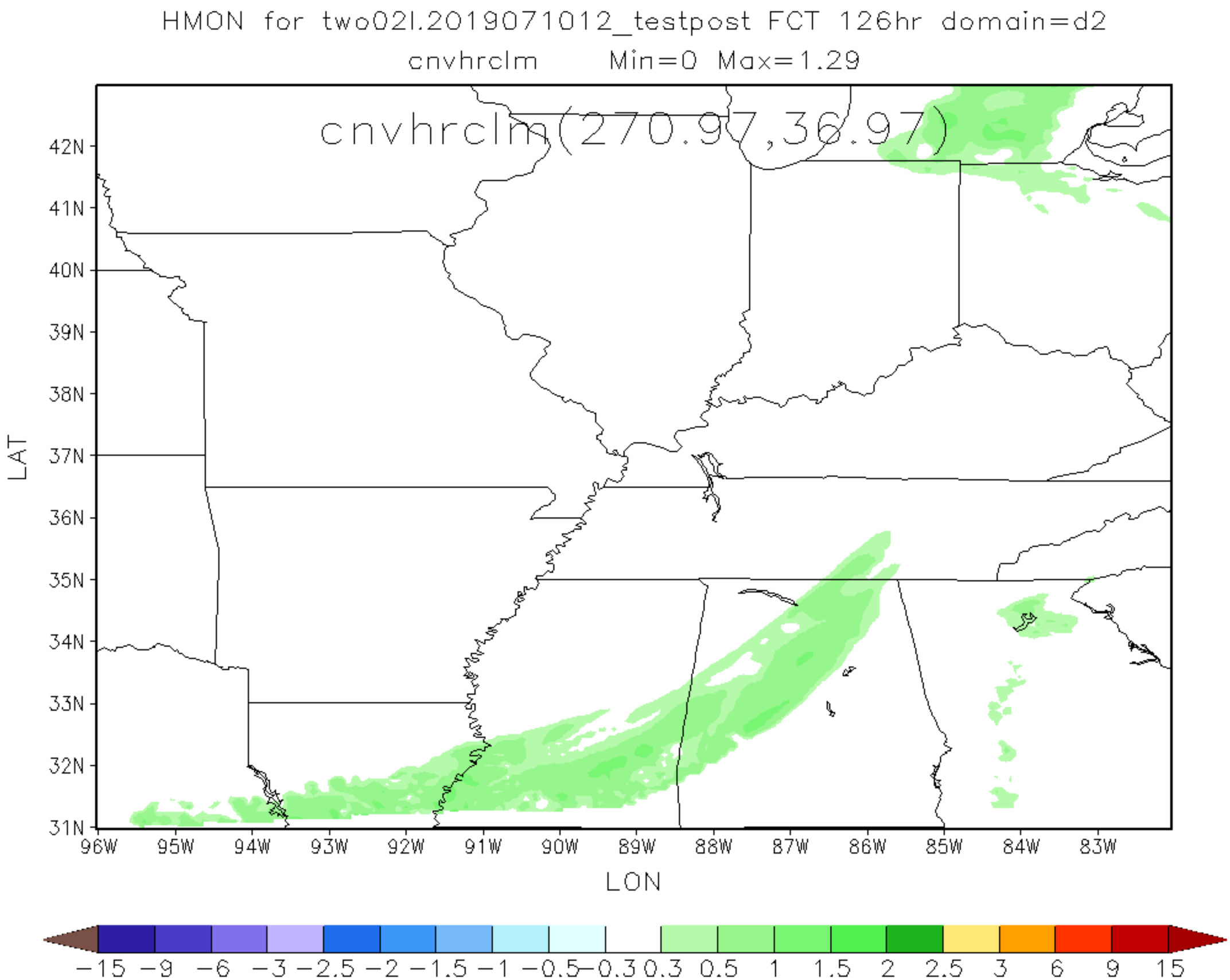
HMON for two02l.2019071012_testpost FCT 126hr domain=d2
cnvhrclm Min=0 Max=1.29
cnvhrclm(270.97,36.97)
42N
41N
40N
39N
38N
37N
36N
35N
34N
33N
32N
31N
LAT
96W
95W
94W
93W
92W
91W
90W
89W
88W
87W
86W
85W
84W
83W
LON
−15 −9 −6 −3 −2.5 −2 −1.5 −1 −0.5 −0.3 0.3 0.5 1 1.5 2 2.5 3 6 9 15