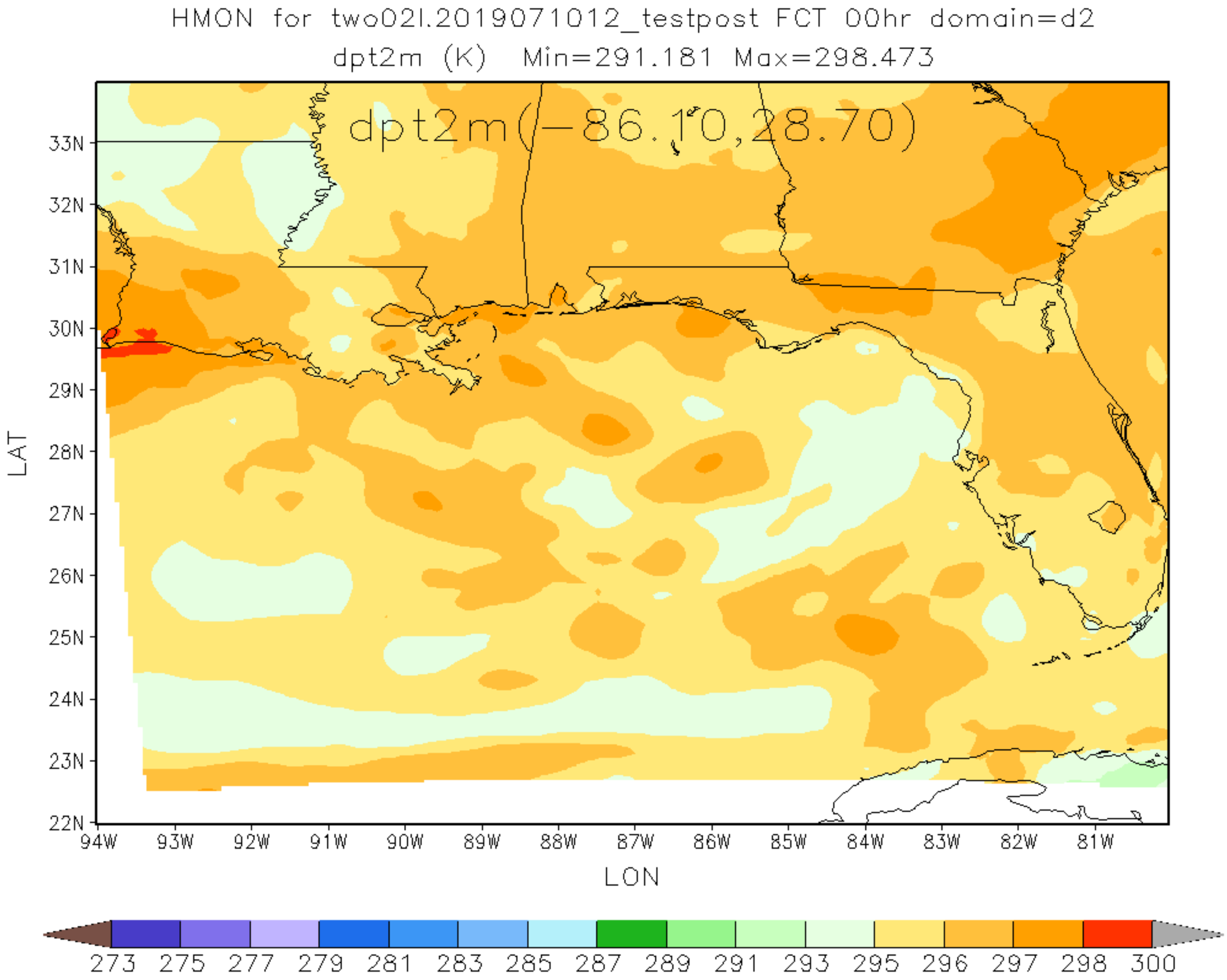
HMON for two02l.2019071012_testpost FCT 00hr domain=d2
dpt2m (K) Min=291.181 Max=298.473
dpt2m(-86.10,28.70)
33N
32N
31N
30N
29N
28N
27N
26N
25N
24N
23N
22N
LAT
94W
93W
92W
91W
90W
89W
88W
87W
86W
85W
84W
83W
82W
81W
LON
273 275 277 279 281 283 285 287 289 291 293 295 296 297 298 300

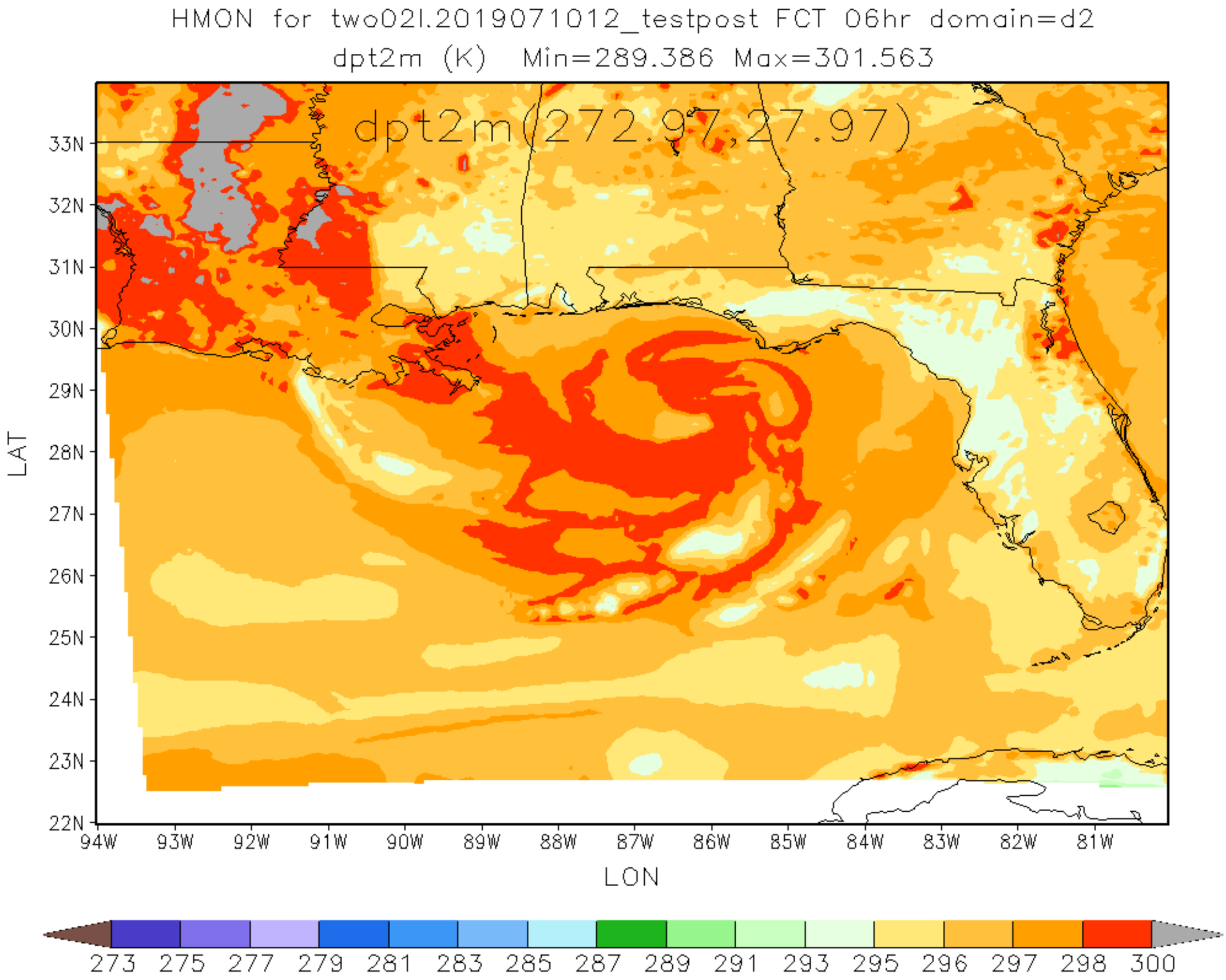
HMON for two02l.2019071012_testpost FCT 06hr domain=d2
dpt2m (K) Min=289.386 Max=301.563
dpt2m(272.97,27.97)
33N
32N
31N
30N
29N
28N
27N
26N
25N
24N
23N
22N
LAT
94W
93W
92W
91W
90W
89W
88W
87W
86W
85W
84W
83W
82W
81W
LON
273
275
277
279
281
283
285
287
289
291
293
295
296
297
298
300

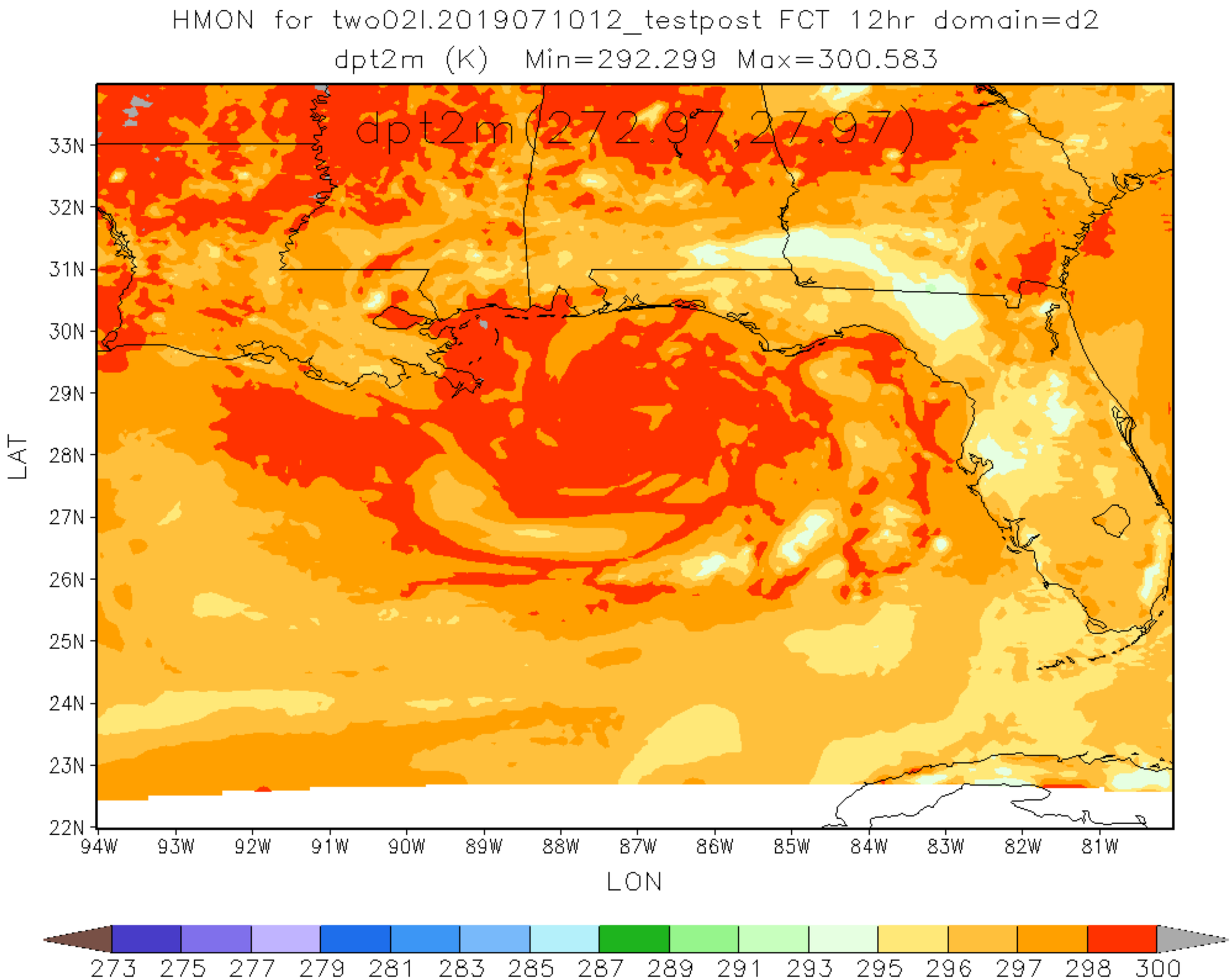
HMON for two02l.2019071012_testpost FCT 12hr domain=d2
dpt2m (K) Min=292.299 Max=300.583
dpt2m(272.97,27.97)
33N
32N
31N
30N
29N
28N
27N
26N
25N
24N
23N
22N
LAT
94W
93W
92W
91W
90W
89W
88W
87W
86W
85W
84W
83W
82W
81W
LON
273 275 277 279 281 283 285 287 289 291 293 295 296 297 298 300

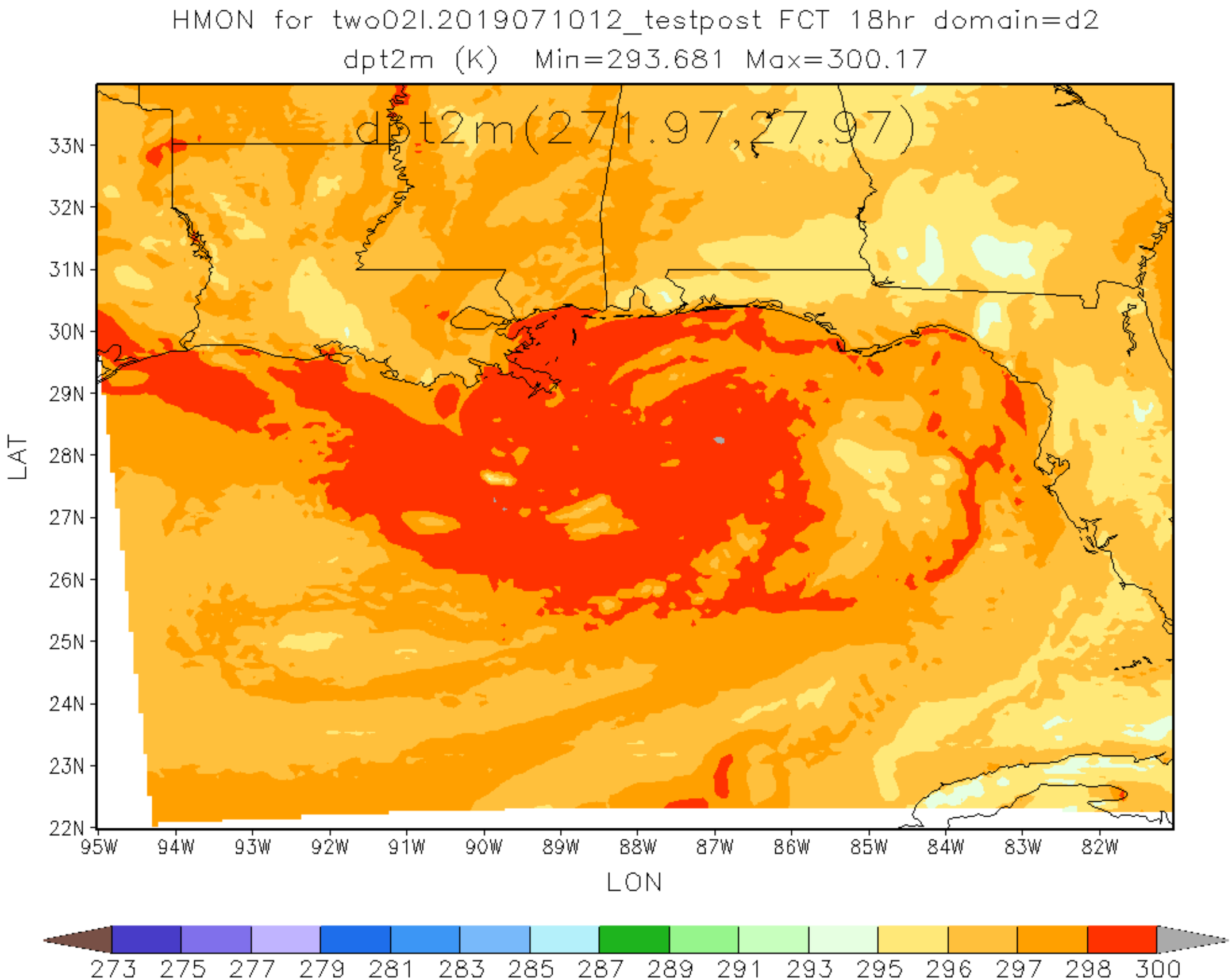
HMON for two02l.2019071012_testpost FCT 18hr domain=d2
dpt2m (K) Min=293.681 Max=300.17
dpt2m(271.97,27.97)
33N
32N
31N
30N
29N
28N
27N
26N
25N
24N
23N
22N
LAT
95W
94W
93W
92W
91W
90W
89W
88W
87W
86W
85W
84W
83W
82W
LON
273 275 277 279 281 283 285 287 289 291 293 295 296 297 298 300

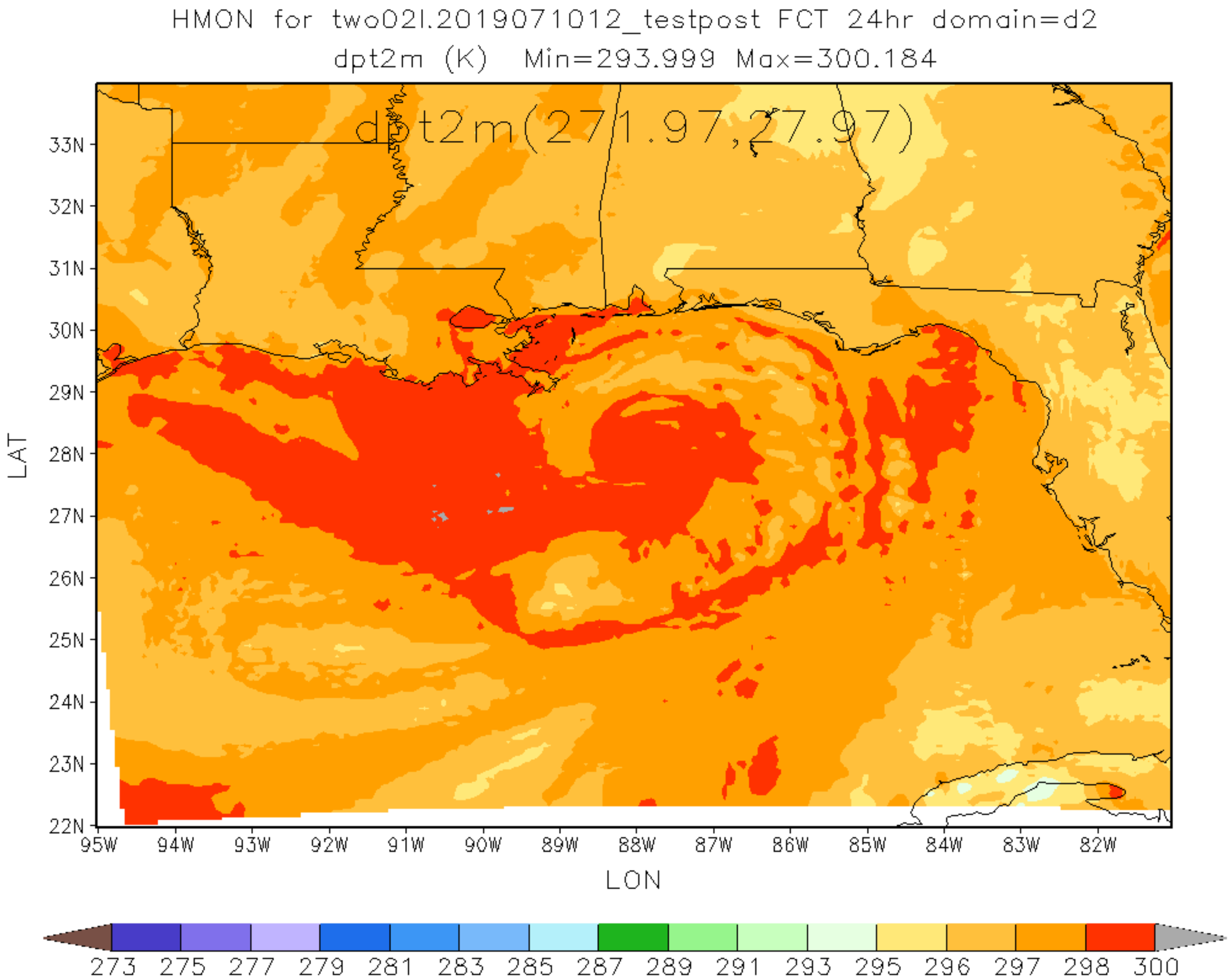
HMON for two02l.2019071012_testpost FCT 24hr domain=d2
dpt2m (K) Min=293.999 Max=300.184
dpt2m(271.97,27.97)
33N
32N
31N
30N
29N
28N
27N
26N
25N
24N
23N
22N
LAT
95W
94W
93W
92W
91W
90W
89W
88W
87W
86W
85W
84W
83W
82W
LON
273 275 277 279 281 283 285 287 289 291 293 295 296 297 298 300

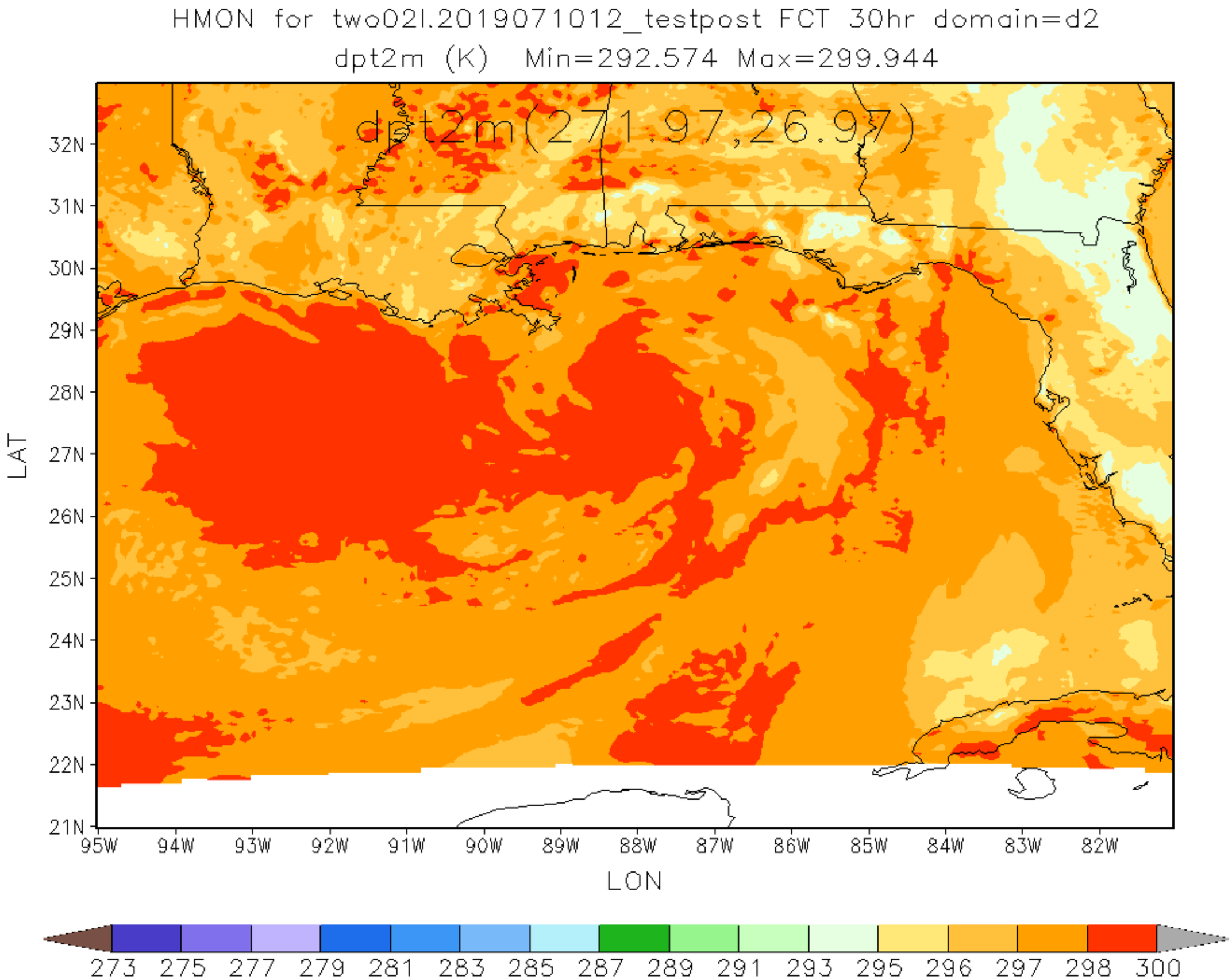
HMON for two02l.2019071012_testpost FCT 30hr domain=d2
dpt2m (K) Min=292.574 Max=299.944
dpt2m(271.97,26.97)
32N
31N
30N
29N
28N
27N
26N
25N
24N
23N
22N
21N
LAT
95W
94W
93W
92W
91W
90W
89W
88W
87W
86W
85W
84W
83W
82W
LON
273 275 277 279 281 283 285 287 289 291 293 295 296 297 298 300

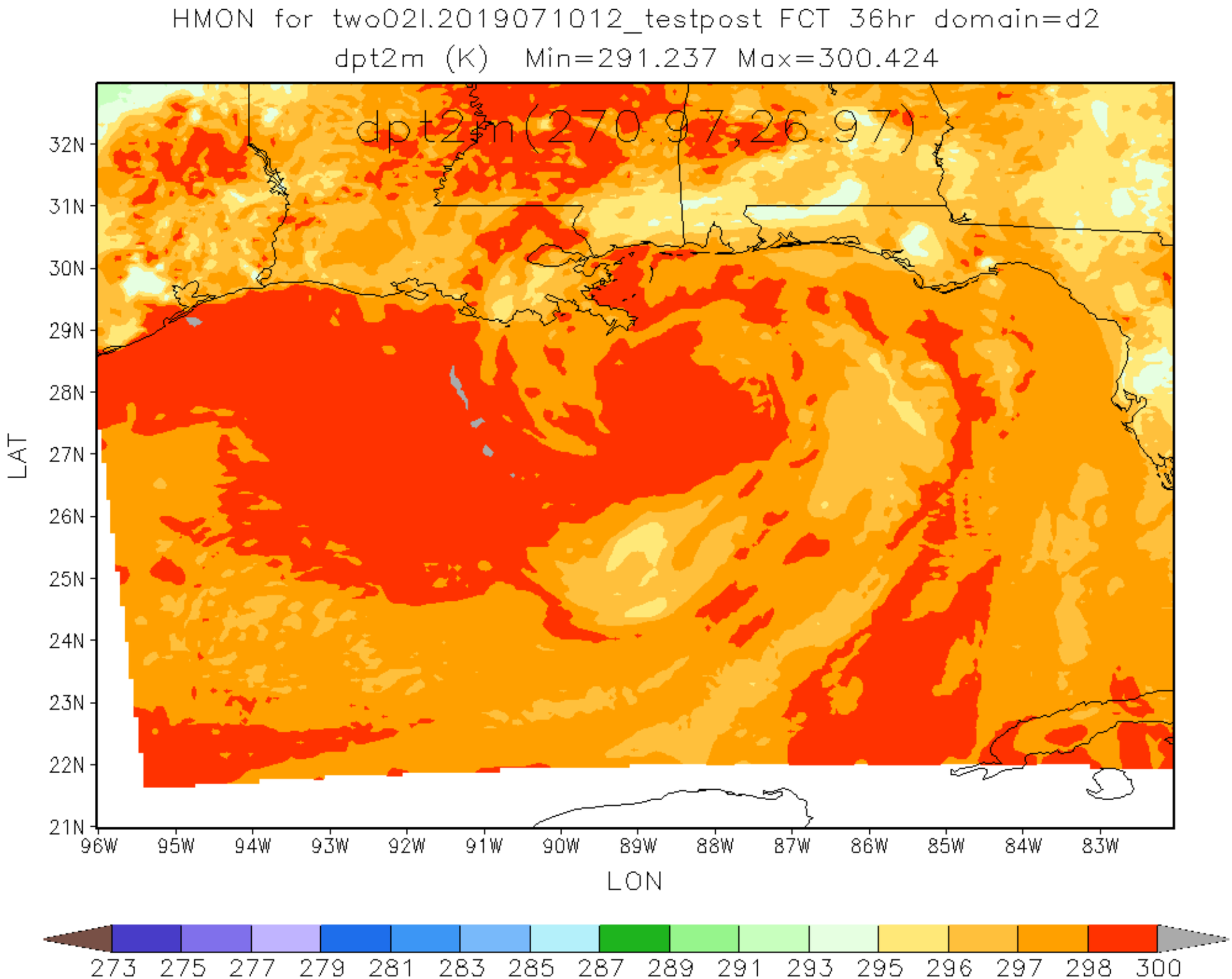
HMON for two02l.2019071012_testpost FCT 36hr domain=d2
dpt2m (K) Min=291.237 Max=300.424
dpt2m(270.97,26.97)
32N
31N
30N
29N
28N
27N
26N
25N
24N
23N
22N
21N
LAT
96W
95W
94W
93W
92W
91W
90W
89W
88W
87W
86W
85W
84W
83W
LON
273
275
277
279
281
283
285
287
289
291
293
295
296
297
298
300

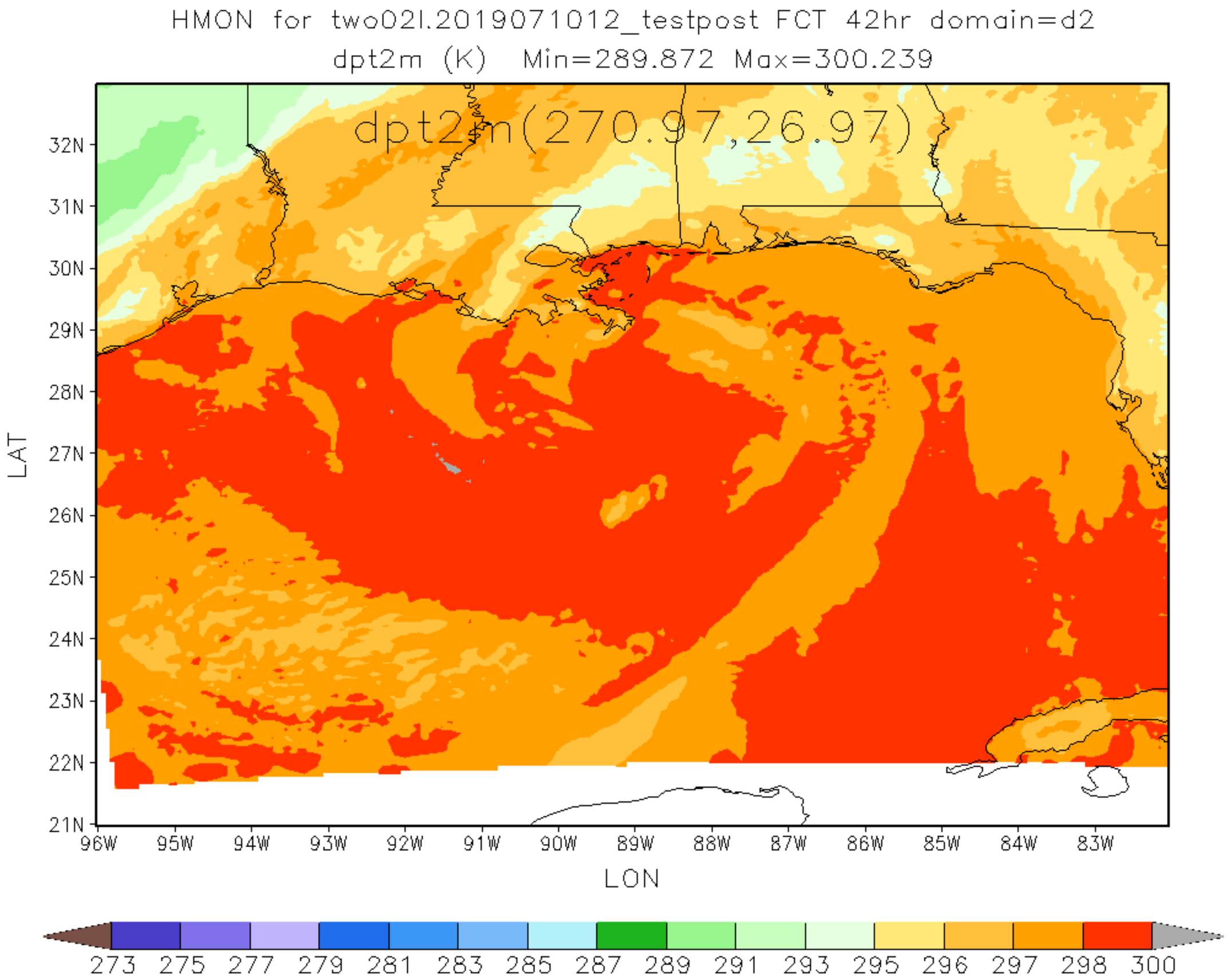
HMON for two02l.2019071012_testpost FCT 42hr domain=d2
dpt2m (K) Min=289.872 Max=300.239
dpt2m(270.97,26.97)
LAT
32N
31N
30N
29N
28N
27N
26N
25N
24N
23N
22N
21N
96W
95W
94W
93W
92W
91W
90W
89W
88W
87W
86W
85W
84W
83W
LON
273
275
277
279
281
283
285
287
289
291
293
295
296
297
298
300

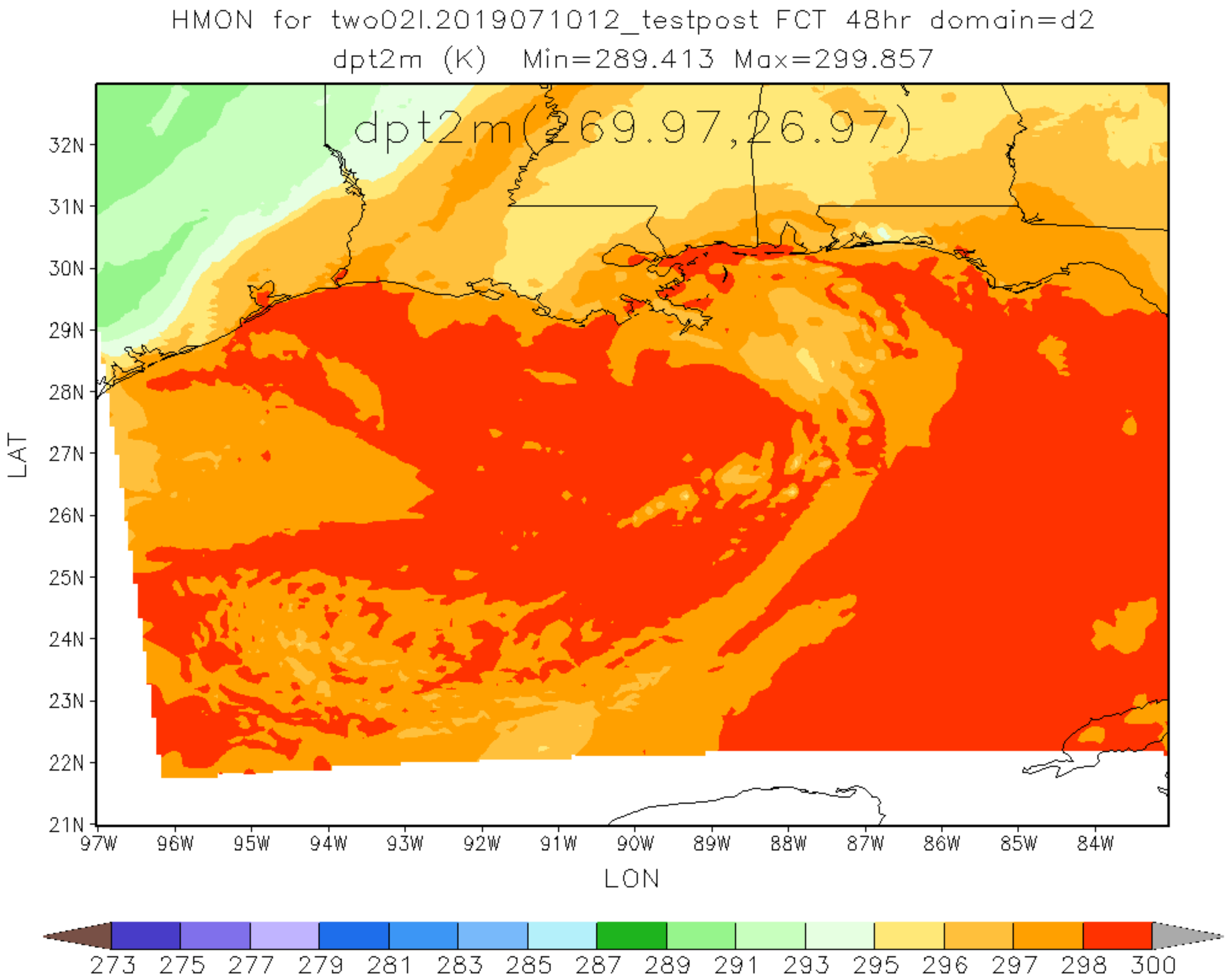
HMON for two02l.2019071012_testpost FCT 48hr domain=d2
dpt2m (K) Min=289.413 Max=299.857
dpt2m(269.97,26.97)
32N
31N
30N
29N
28N
27N
26N
25N
24N
23N
22N
21N
LAT
97W
96W
95W
94W
93W
92W
91W
90W
89W
88W
87W
86W
85W
84W
LON
273
275
277
279
281
283
285
287
289
291
293
295
296
297
298
300

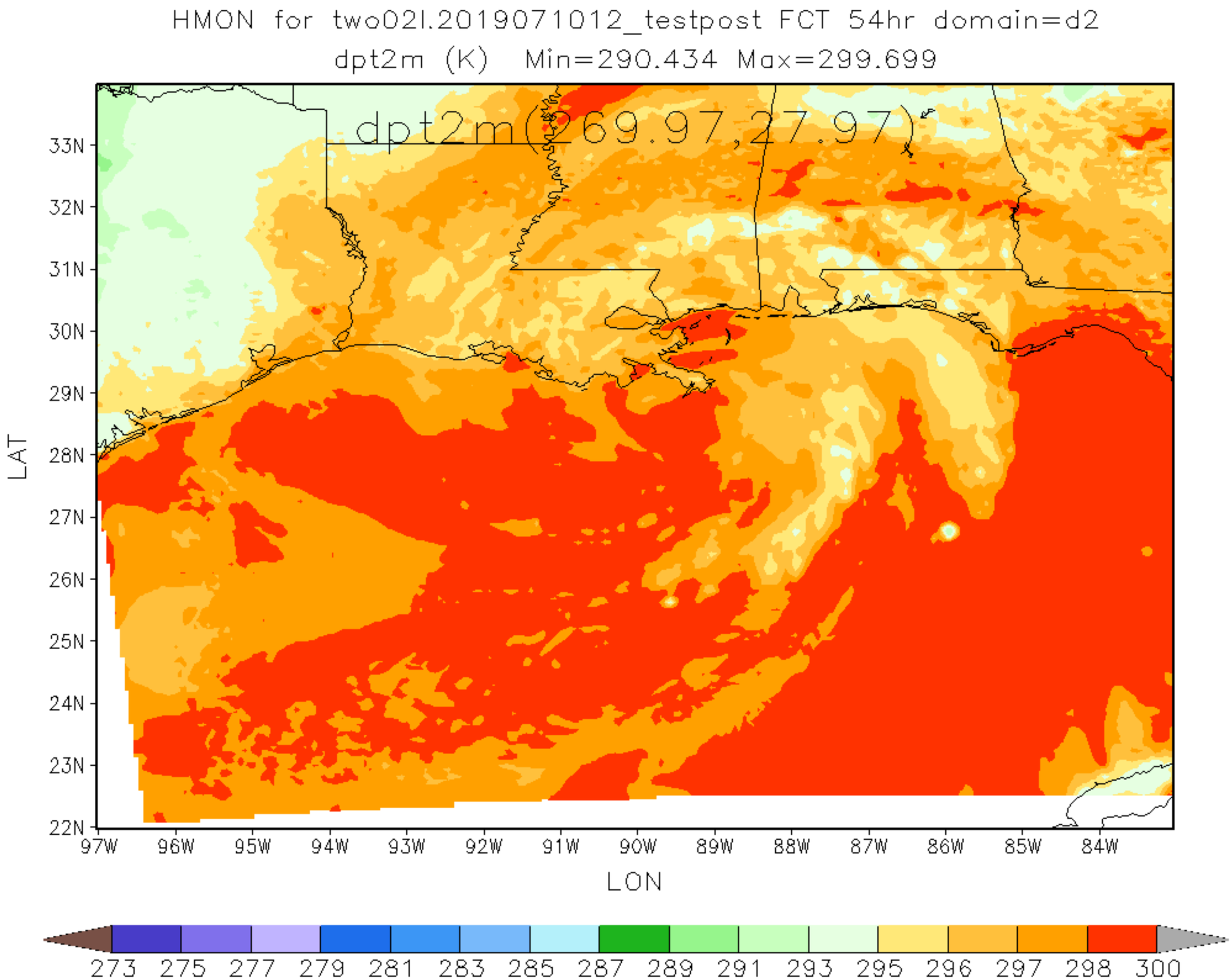
HMON for two02l.2019071012_testpost FCT 54hr domain=d2
dpt2m (K) Min=290.434 Max=299.699
dpt2m(269.97,27.97)
33N
32N
31N
30N
29N
28N
27N
26N
25N
24N
23N
22N
LAT
97W
96W
95W
94W
93W
92W
91W
90W
89W
88W
87W
86W
85W
84W
LON
273 275 277 279 281 283 285 287 289 291 293 295 296 297 298 300

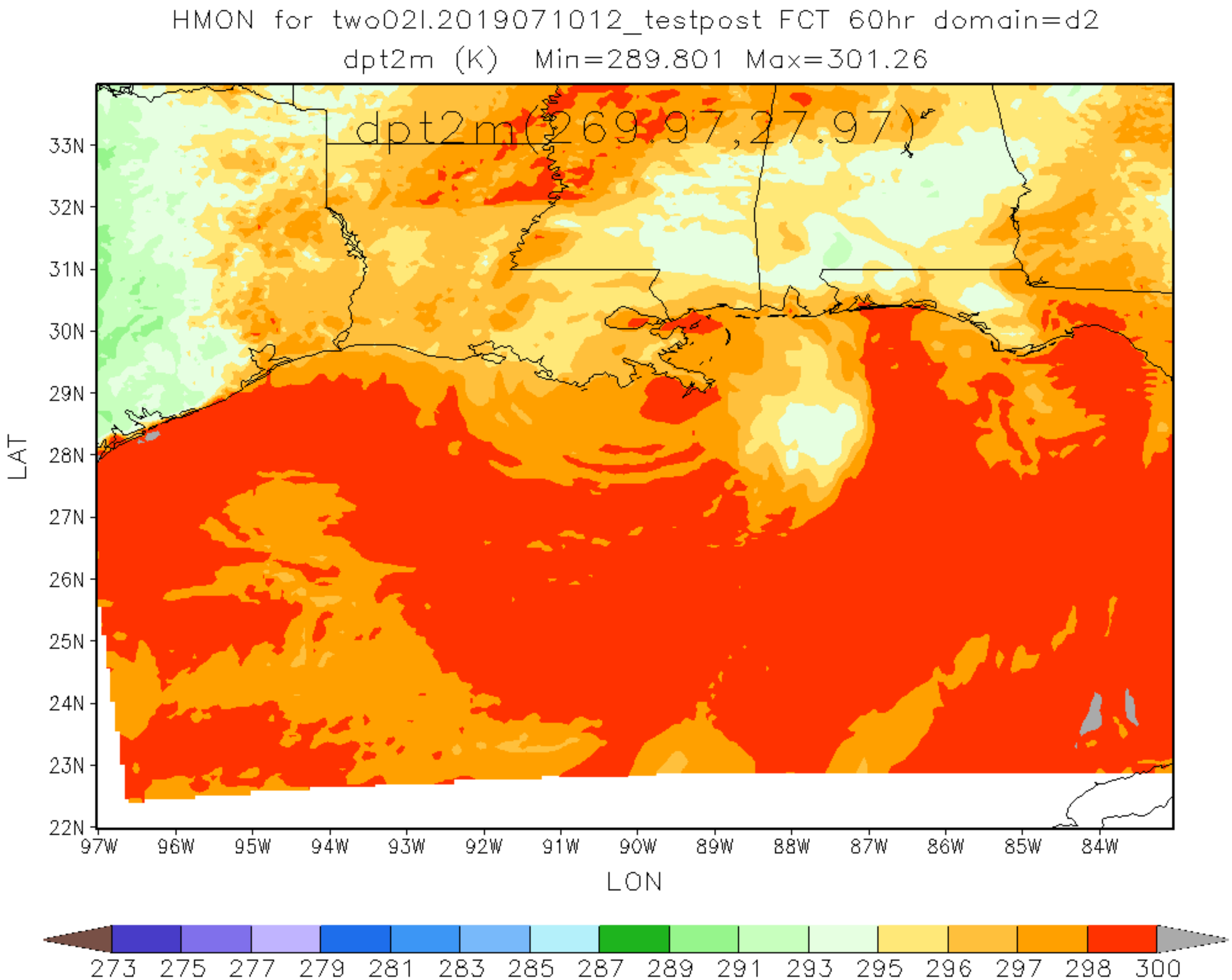
HMON for two02l.2019071012_testpost FCT 60hr domain=d2
dpt2m (K) Min=289.801 Max=301.26
dpt2m(269.97,27.97)
33N
32N
31N
30N
29N
28N
27N
26N
25N
24N
23N
22N
LAT
97W
96W
95W
94W
93W
92W
91W
90W
89W
88W
87W
86W
85W
84W
LON
273 275 277 279 281 283 285 287 289 291 293 295 296 297 298 300

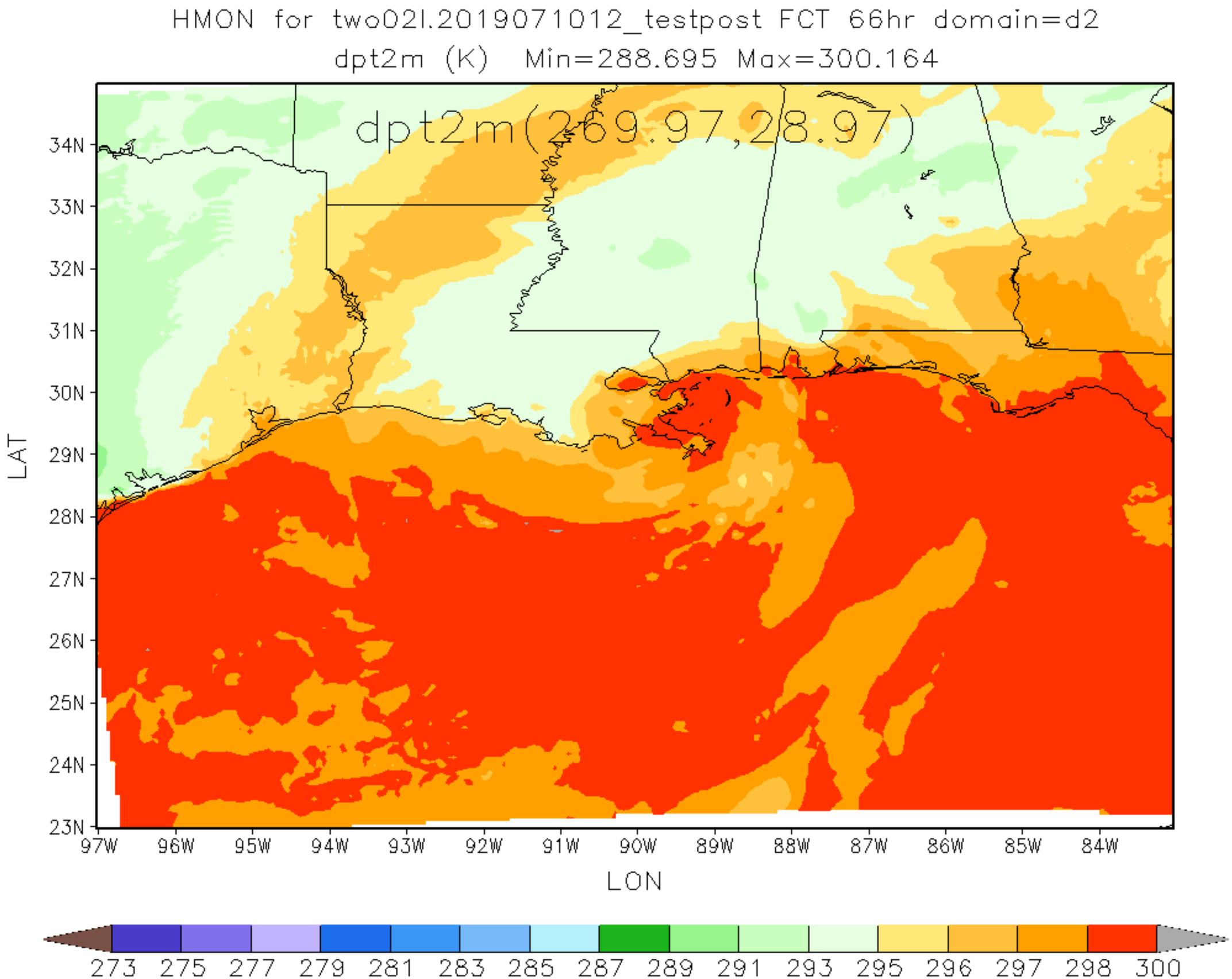
HMON for two02l.2019071012_testpost FCT 66hr domain=d2
dpt2m (K) Min=288.695 Max=300.164
dpt2m(269.97,28.97)
34N
33N
32N
31N
30N
29N
28N
27N
26N
25N
24N
23N
LAT
97W
96W
95W
94W
93W
92W
91W
90W
89W
88W
87W
86W
85W
84W
LON
273
275
277
279
281
283
285
287
289
291
293
295
296
297
298
300

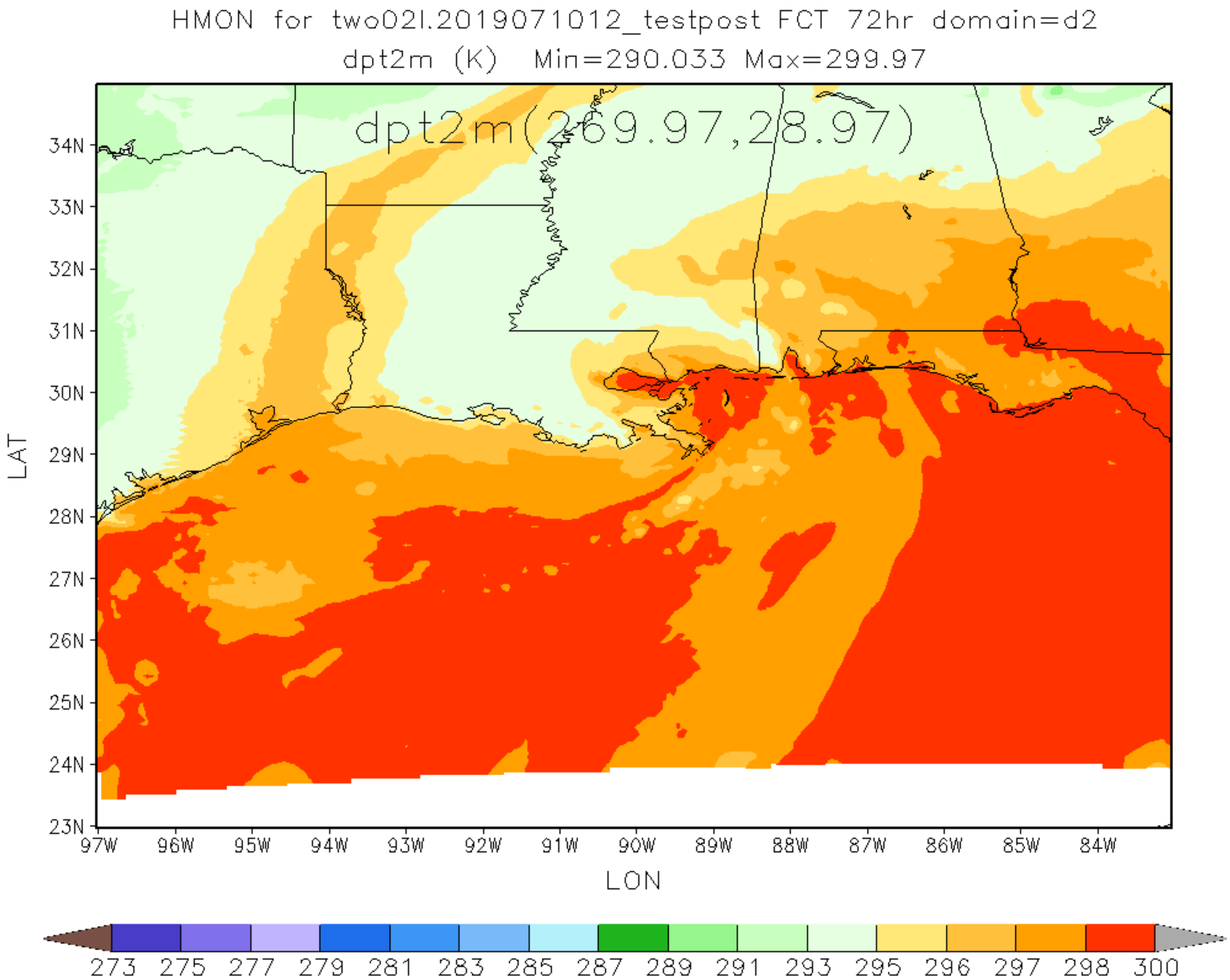
HMON for two02l.2019071012_testpost FCT 72hr domain=d2
dpt2m (K) Min=290.033 Max=299.97
dpt2m(269.97,28.97)
34N
33N
32N
31N
30N
29N
28N
27N
26N
25N
24N
23N
LAT
97W
96W
95W
94W
93W
92W
91W
90W
89W
88W
87W
86W
85W
84W
LON
273
275
277
279
281
283
285
287
289
291
293
295
296
297
298
300

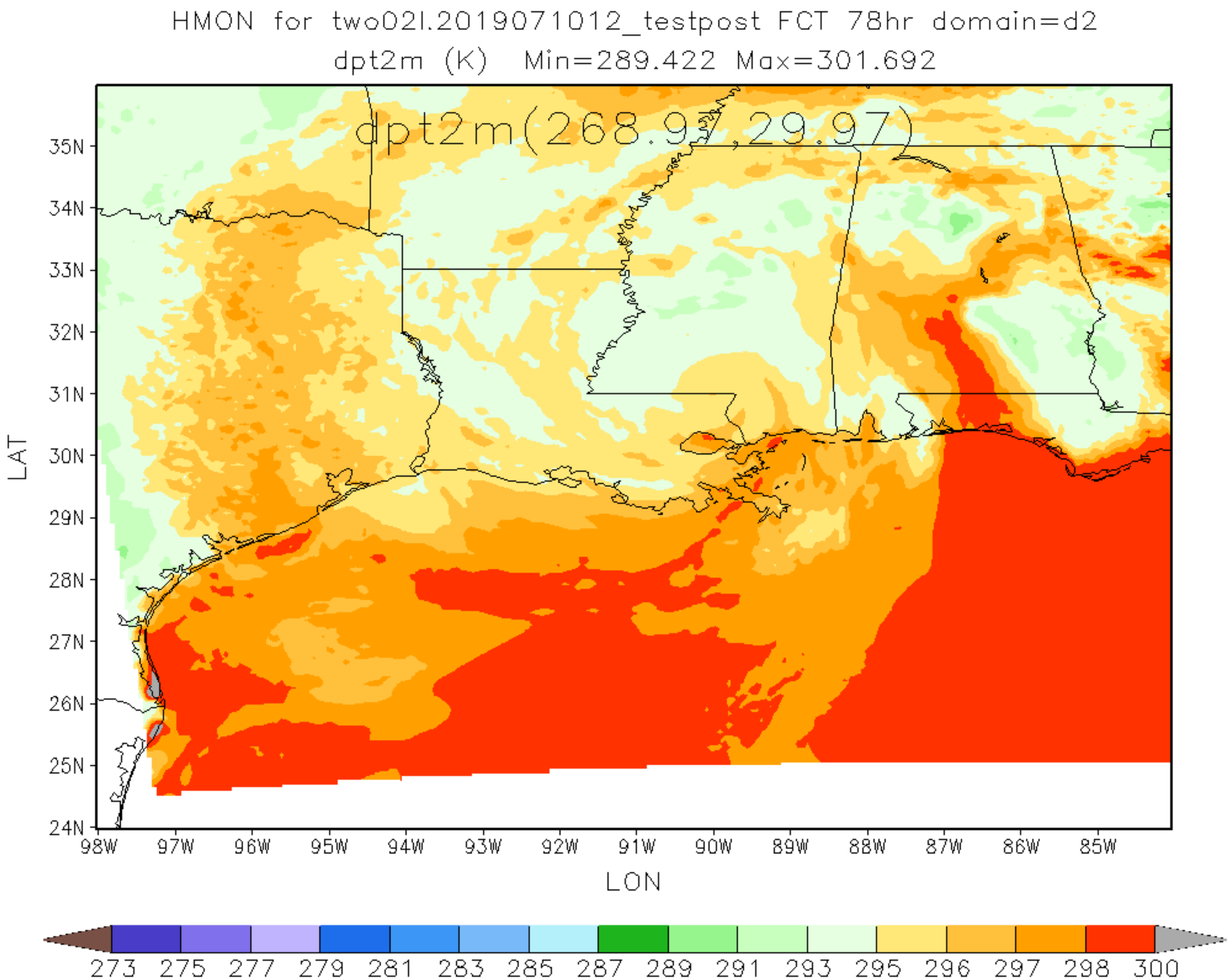
HMON for two02l.2019071012_testpost FCT 78hr domain=d2
dpt2m (K) Min=289.422 Max=301.692
dpt2m(268.97,29.97)
35N
34N
33N
32N
31N
30N
29N
28N
27N
26N
25N
24N
LAT
98W
97W
96W
95W
94W
93W
92W
91W
90W
89W
88W
87W
86W
85W
LON
273 275 277 279 281 283 285 287 289 291 293 295 296 297 298 300

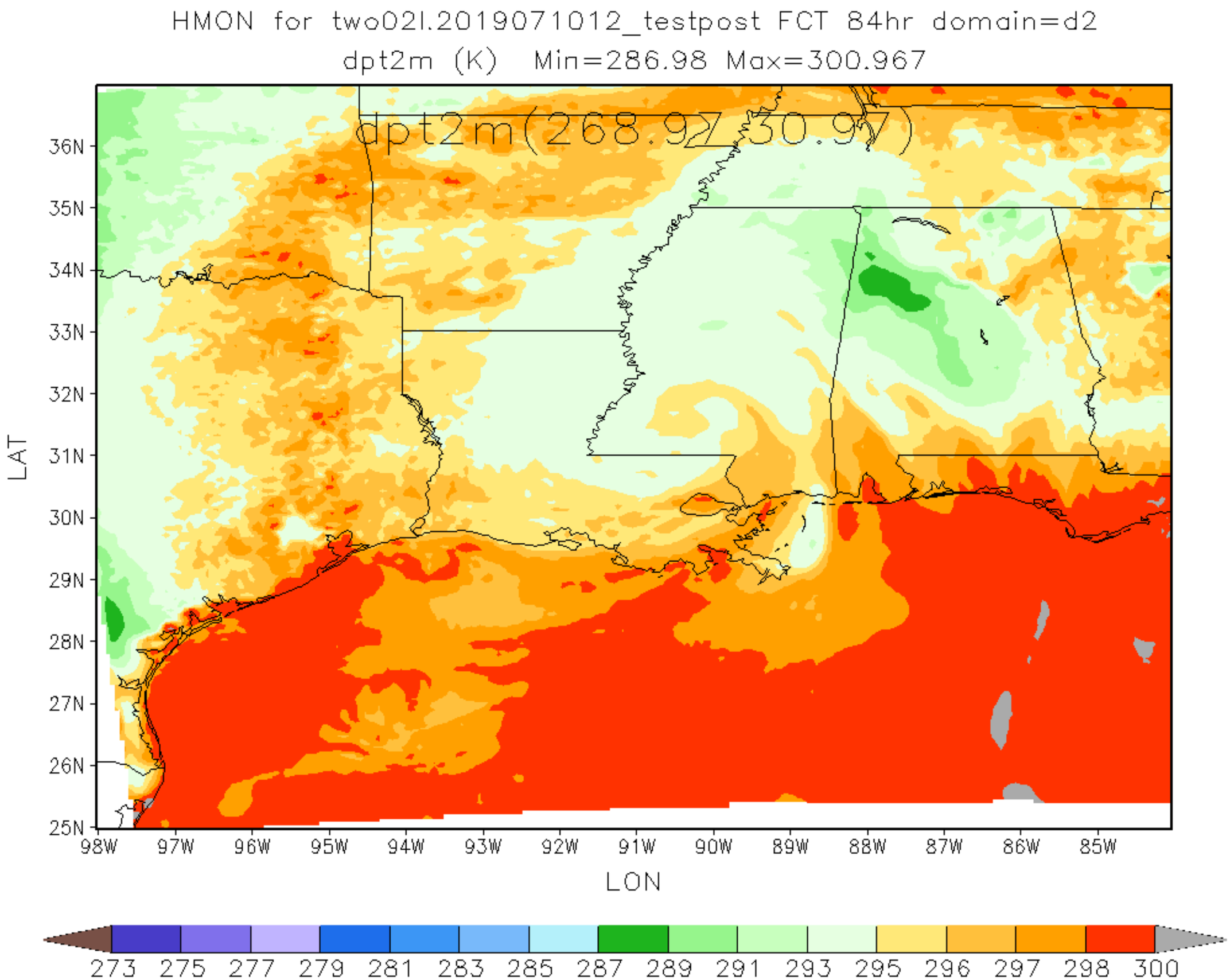
HMON for two02l.2019071012_testpost FCT 84hr domain=d2
dpt2m (K) Min=286.98 Max=300.967
dpt2m(268.97,30.97)
36N
35N
34N
33N
32N
31N
30N
29N
28N
27N
26N
25N
LAT
98W
97W
96W
95W
94W
93W
92W
91W
90W
89W
88W
87W
86W
85W
LON
273
275
277
279
281
283
285
287
289
291
293
295
296
297
298
300

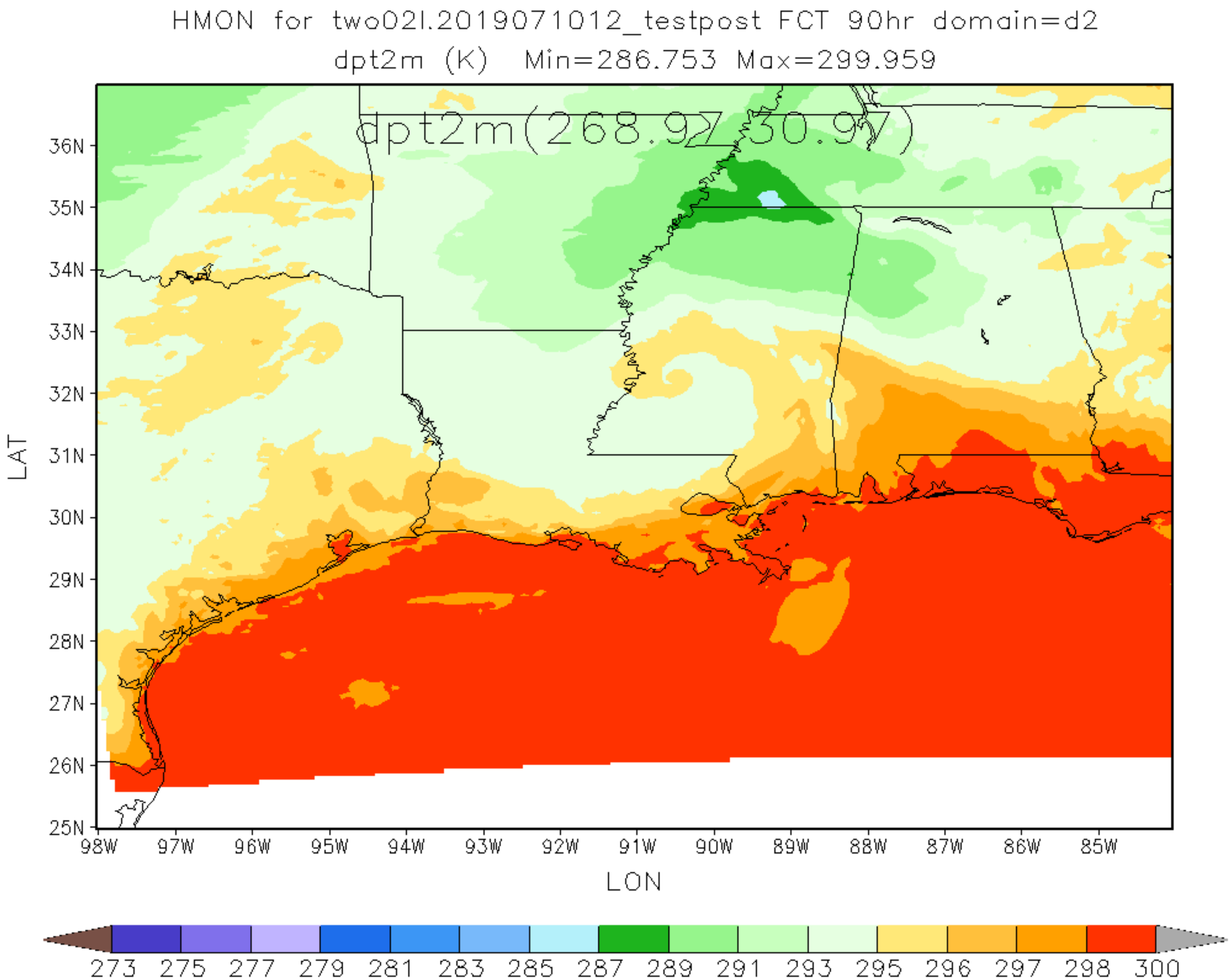
HMON for two02l.2019071012_testpost FCT 90hr domain=d2
dpt2m (K) Min=286.753 Max=299.959
dpt2m(268.9,>30.9)
36N
35N
34N
33N
32N
31N
30N
29N
28N
27N
26N
25N
LAT
98W
97W
96W
95W
94W
93W
92W
91W
90W
89W
88W
87W
86W
85W
LON
273
275
277
279
281
283
285
287
289
291
293
295
296
297
298
300

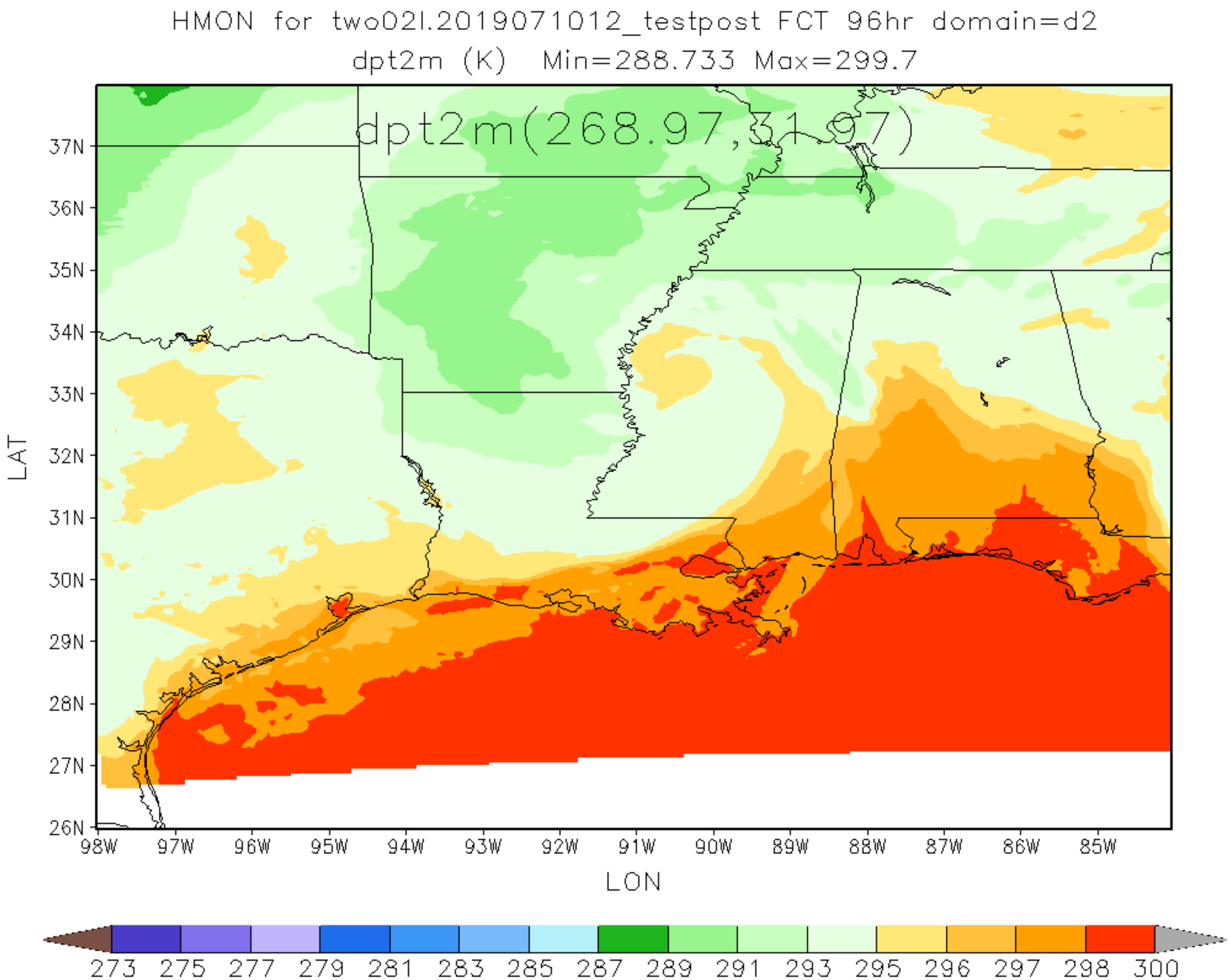
HMON for two02l.2019071012_testpost FCT 96hr domain=d2
dpt2m (K) Min=288.733 Max=299.7
dpt2m(268.97,31.97)
37N
36N
35N
34N
33N
32N
31N
30N
29N
28N
27N
26N
LAT
98W
97W
96W
95W
94W
93W
92W
91W
90W
89W
88W
87W
86W
85W
LON
273
275
277
279
281
283
285
287
289
291
293
295
296
297
298
300

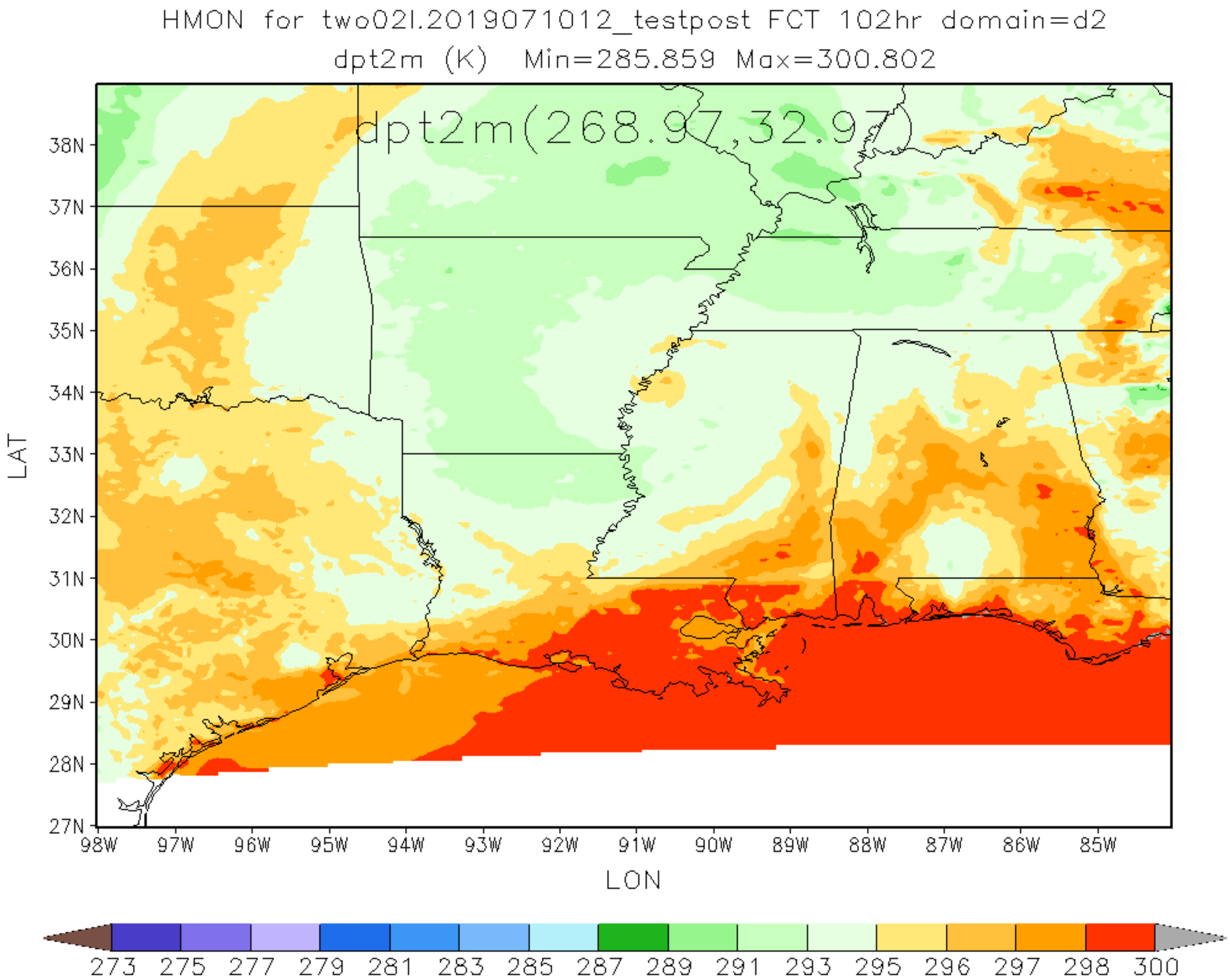
HMON for two02l.2019071012_testpost FCT 102hr domain=d2
dpt2m (K) Min=285.859 Max=300.802
dpt2m(268.97,32.97)
38N
37N
36N
35N
34N
33N
32N
31N
30N
29N
28N
27N
LAT
98W
97W
96W
95W
94W
93W
92W
91W
90W
89W
88W
87W
86W
85W
LON
273 275 277 279 281 283 285 287 289 291 293 295 296 297 298 300

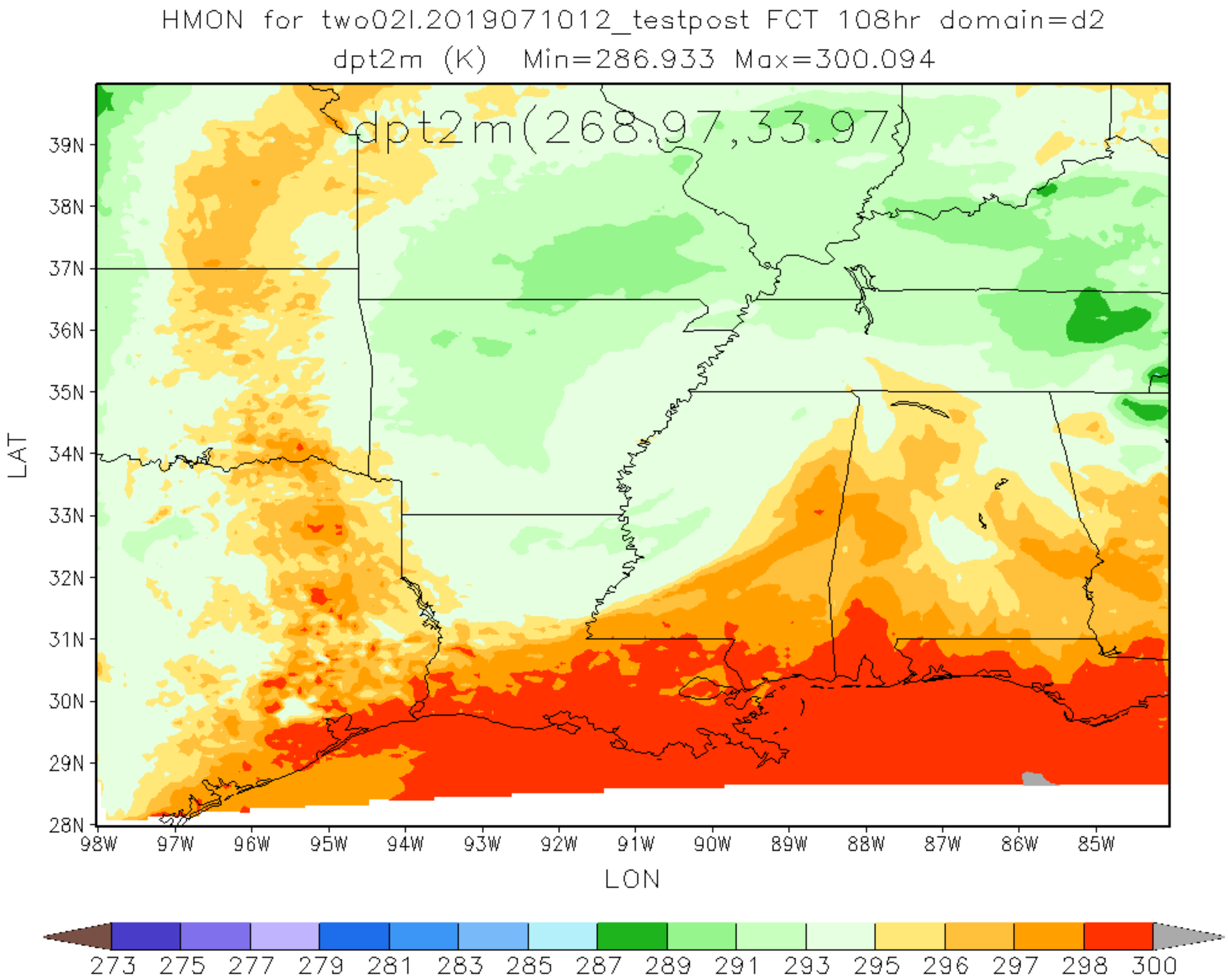
HMON for two02l.2019071012_testpost FCT 108hr domain=d2
dpt2m (K) Min=286.933 Max=300.094
dpt2m(268.97,33.97)
39N
38N
37N
36N
35N
34N
33N
32N
31N
30N
29N
28N
LAT
98W
97W
96W
95W
94W
93W
92W
91W
90W
89W
88W
87W
86W
85W
LON
273 275 277 279 281 283 285 287 289 291 293 295 296 297 298 300

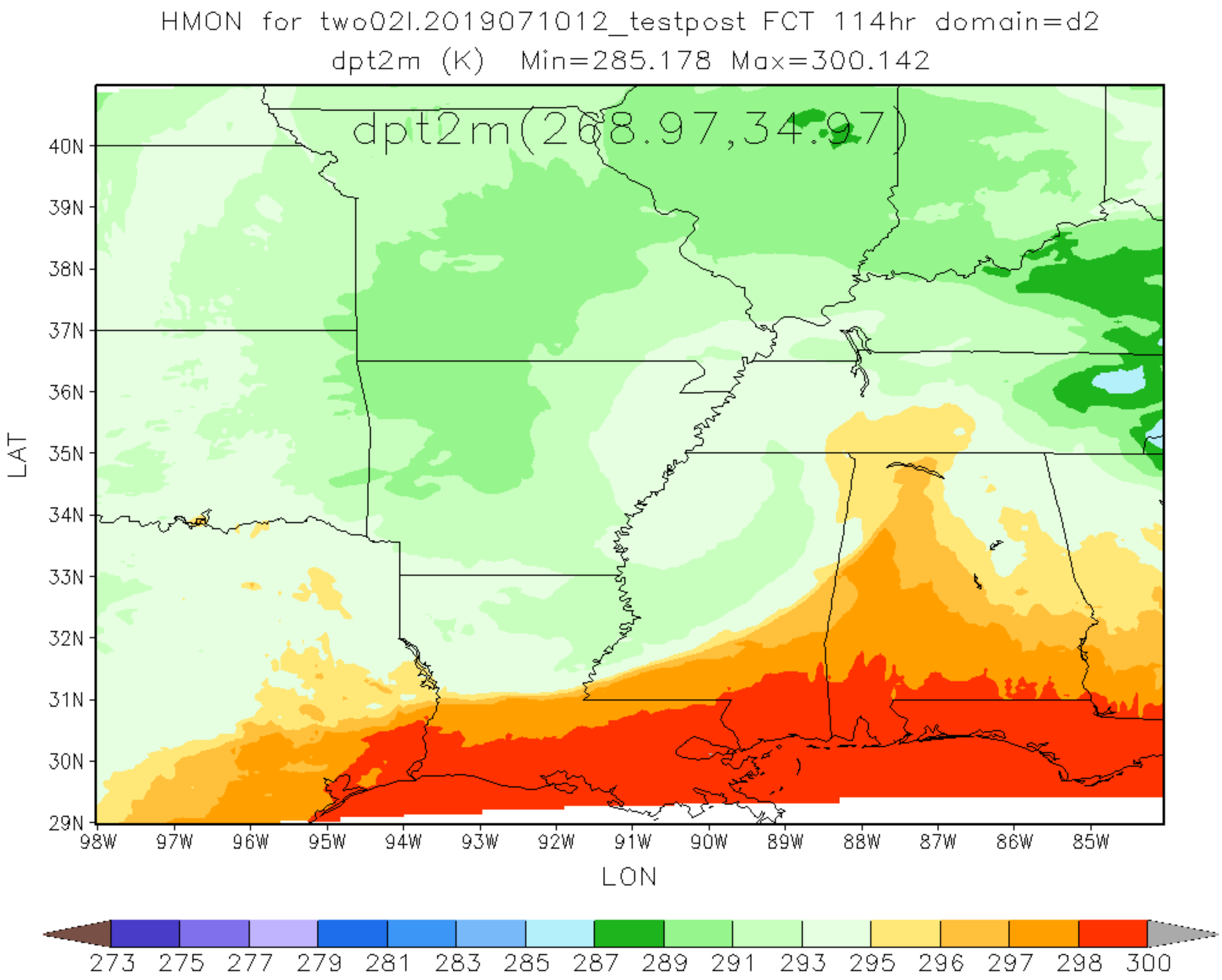
HMON for two02l.2019071012_testpost FCT 114hr domain=d2
dpt2m (K) Min=285.178 Max=300.142
dpt2m(268.97,34.97)
40N
39N
38N
37N
36N
35N
34N
33N
32N
31N
30N
29N
LAT
98W
97W
96W
95W
94W
93W
92W
91W
90W
89W
88W
87W
86W
85W
LON
273 275 277 279 281 283 285 287 289 291 293 295 296 297 298 300

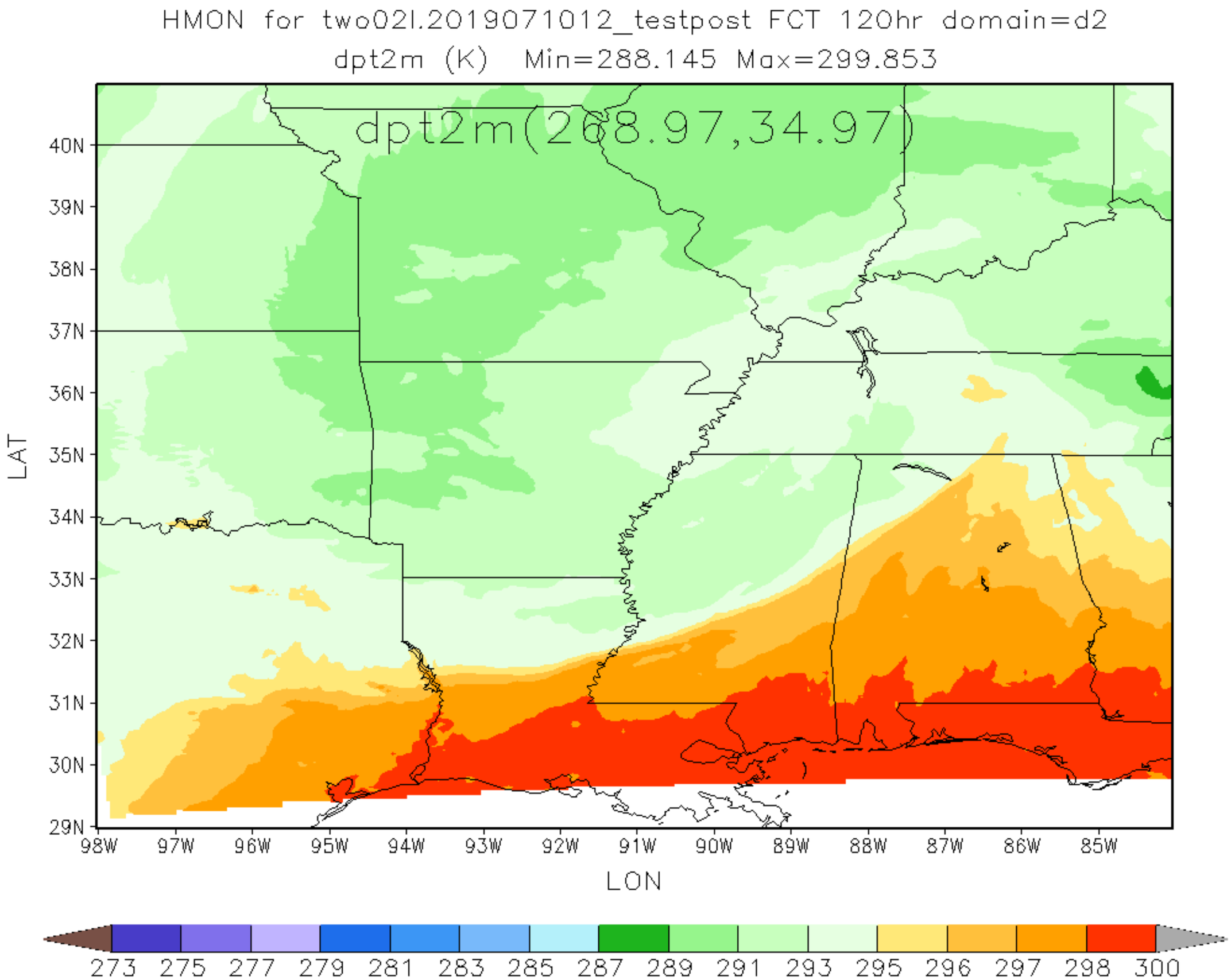
HMON for two02l.2019071012_testpost FCT 120hr domain=d2
dpt2m (K) Min=288.145 Max=299.853
dpt2m(268.97,34.97)
40N
39N
38N
37N
36N
35N
34N
33N
32N
31N
30N
29N
LAT
98W
97W
96W
95W
94W
93W
92W
91W
90W
89W
88W
87W
86W
85W
LON
273 275 277 279 281 283 285 287 289 291 293 295 296 297 298 300

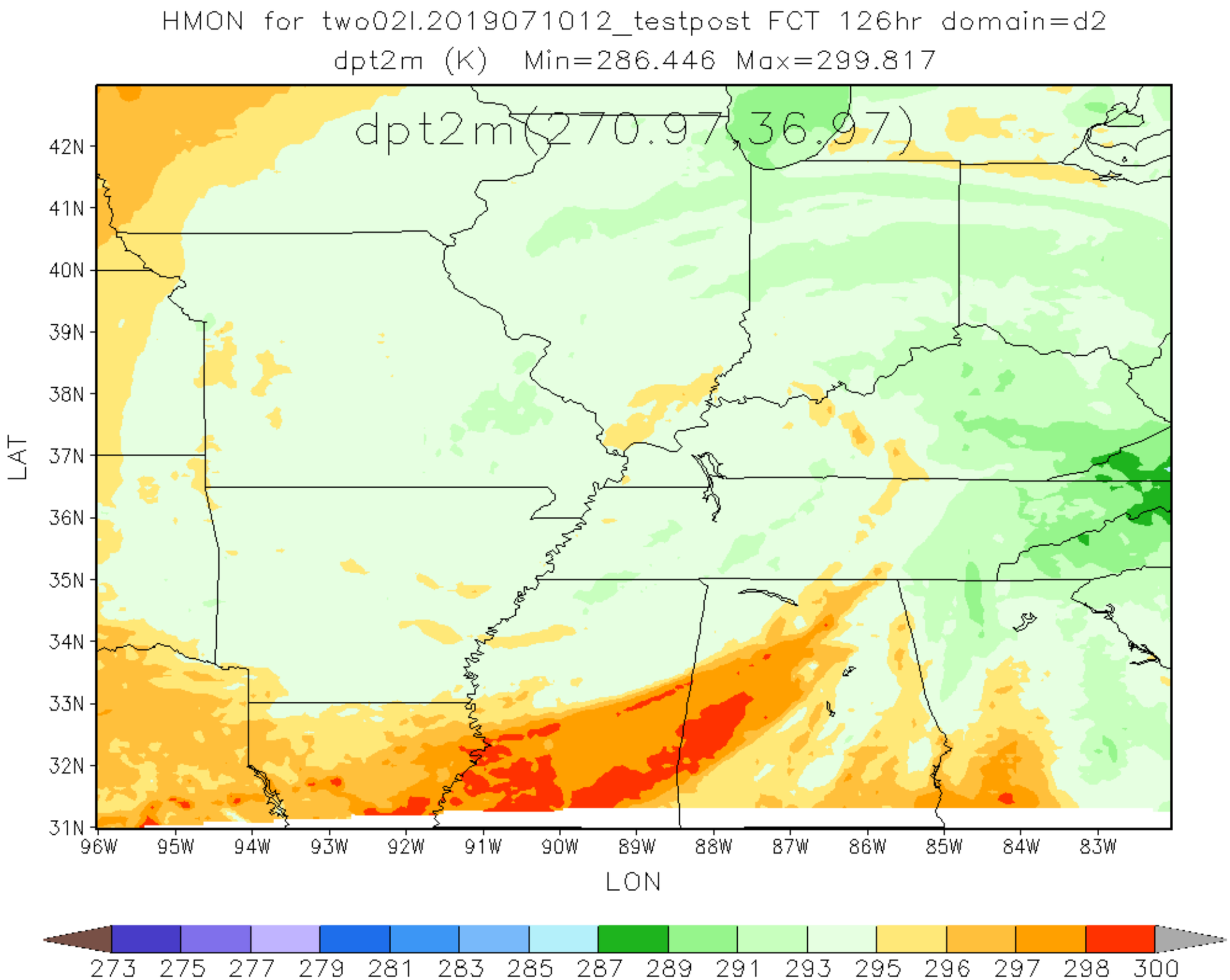
HMON for two02l.2019071012_testpost FCT 126hr domain=d2
dpt2m (K) Min=286.446 Max=299.817
dpt2m(270.97,36.97)
42N
41N
40N
39N
38N
37N
36N
35N
34N
33N
32N
31N
LAT
96W
95W
94W
93W
92W
91W
90W
89W
88W
87W
86W
85W
84W
83W
LON
273
275
277
279
281
283
285
287
289
291
293
295
296
297
298
300