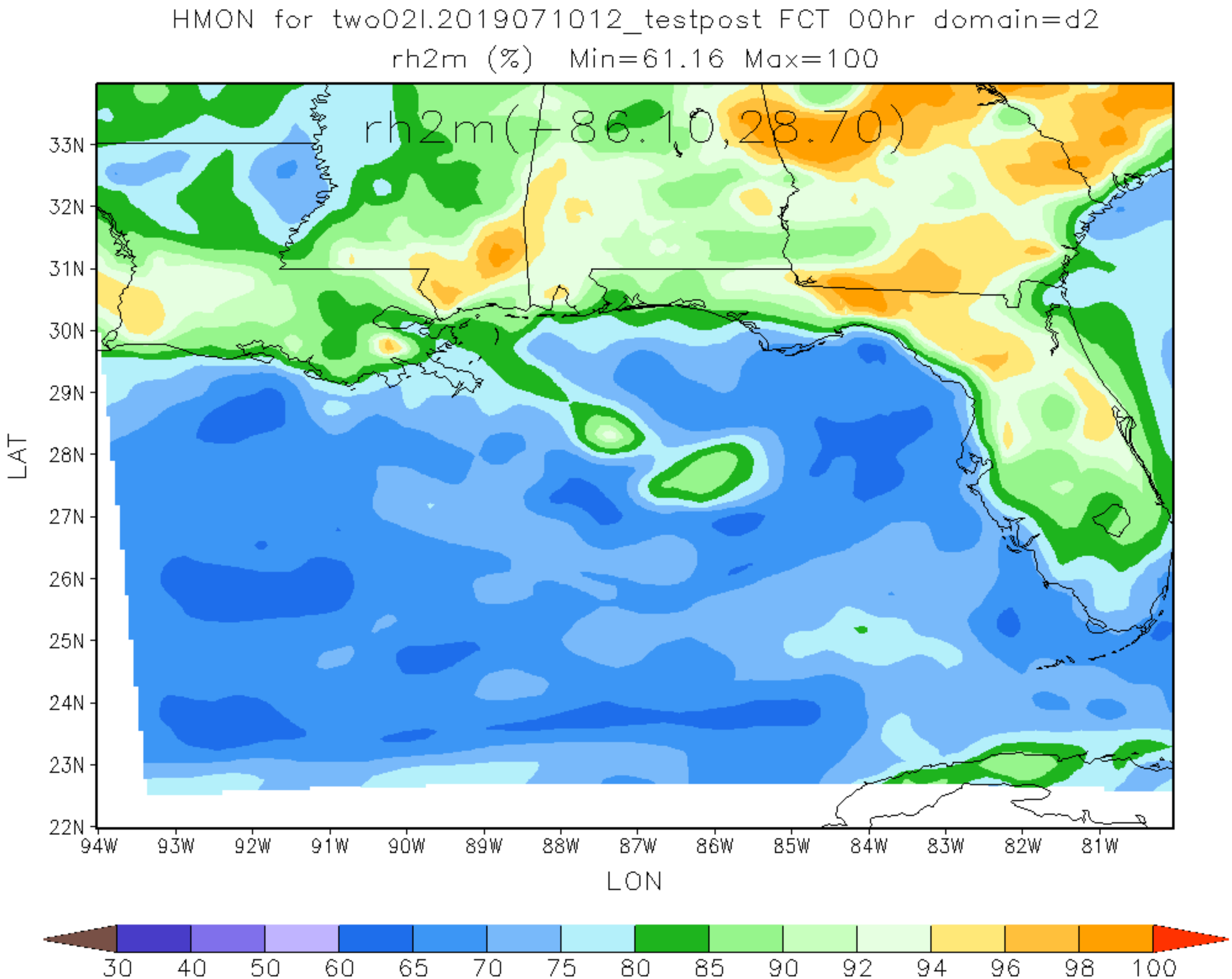
HMON for two02l.2019071012_testpost FCT 00hr domain=d2
rh2m (%) Min=61.16 Max=100
rh2m(-86.10,28.70)
33N
32N
31N
30N
29N
28N
27N
26N
25N
24N
23N
22N
LAT
94W
93W
92W
91W
90W
89W
88W
87W
86W
85W
84W
83W
82W
81W
LON
30
40
50
60
65
70
75
80
85
90
92
94
96
98
100

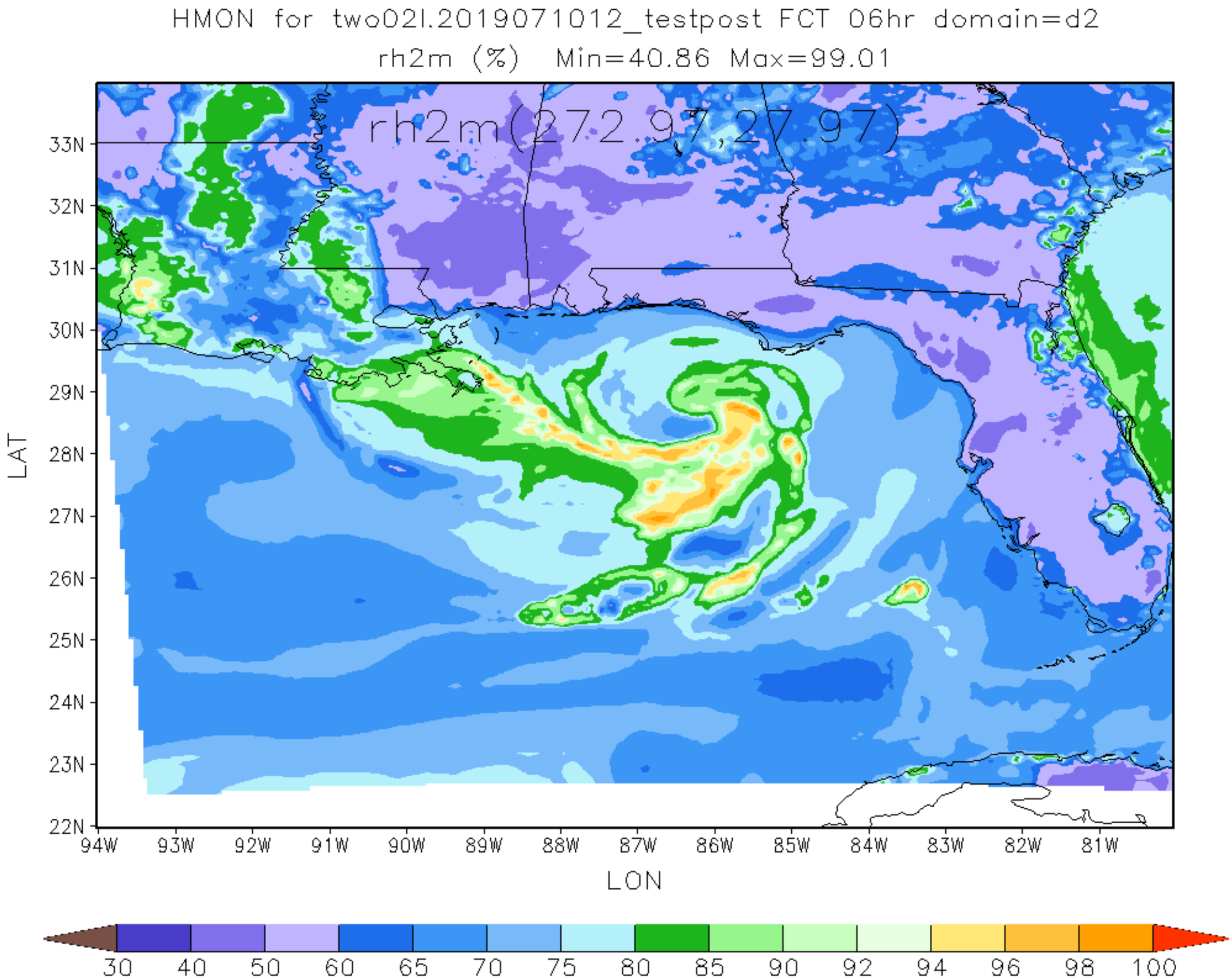
HMON for two02l.2019071012_testpost FCT 06hr domain=d2
rh2m (%) Min=40.86 Max=99.01
rh2m(272.97,27.97)
33N
32N
31N
30N
29N
28N
27N
26N
25N
24N
23N
22N
LAT
94W
93W
92W
91W
90W
89W
88W
87W
86W
85W
84W
83W
82W
81W
LON
30
40
50
60
65
70
75
80
85
90
92
94
96
98
100

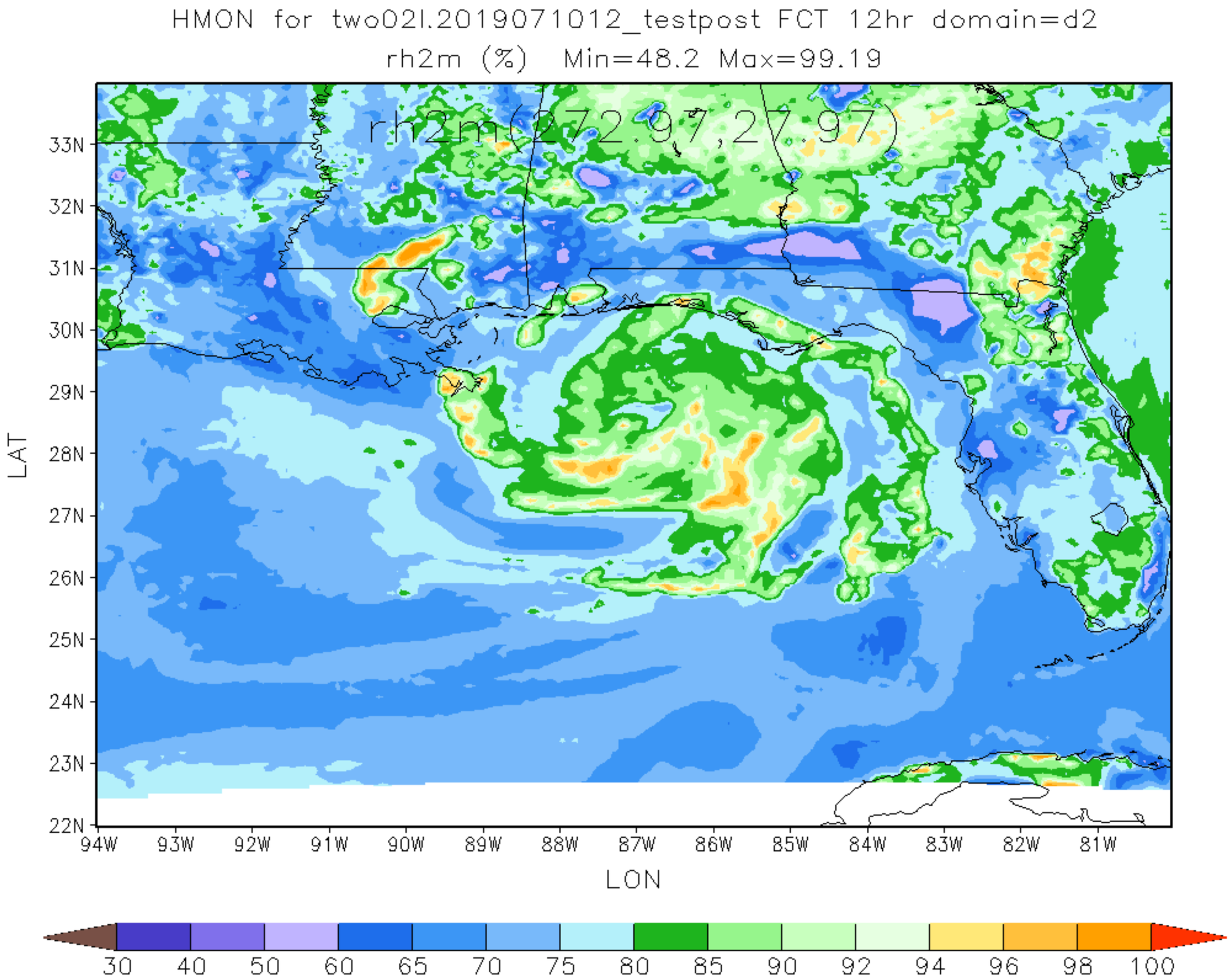
HMON for two02l.2019071012_testpost FCT 12hr domain=d2
rh2m (%) Min=48.2 Max=99.19
rh2m(272.97,27.97)
33N
32N
31N
30N
29N
28N
27N
26N
25N
24N
23N
22N
LAT
94W
93W
92W
91W
90W
89W
88W
87W
86W
85W
84W
83W
82W
81W
LON
30
40
50
60
65
70
75
80
85
90
92
94
96
98
100

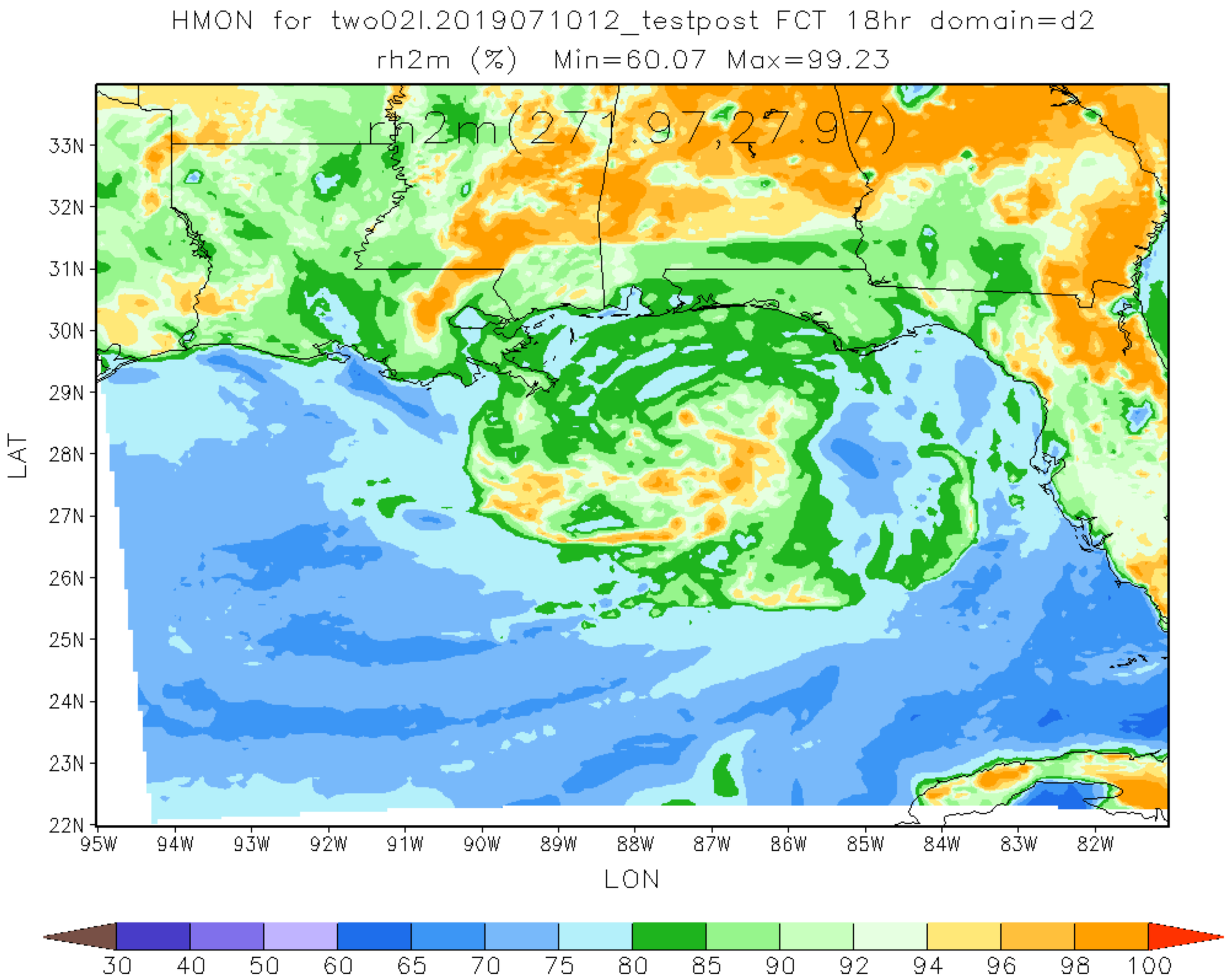
HMON for two02l.2019071012_testpost FCT 18hr domain=d2
rh2m (%) Min=60.07 Max=99.23
rh2m(271.97,27.97)
33N
32N
31N
30N
29N
28N
27N
26N
25N
24N
23N
22N
LAT
95W
94W
93W
92W
91W
90W
89W
88W
87W
86W
85W
84W
83W
82W
LON
30
40
50
60
65
70
75
80
85
90
92
94
96
98
100

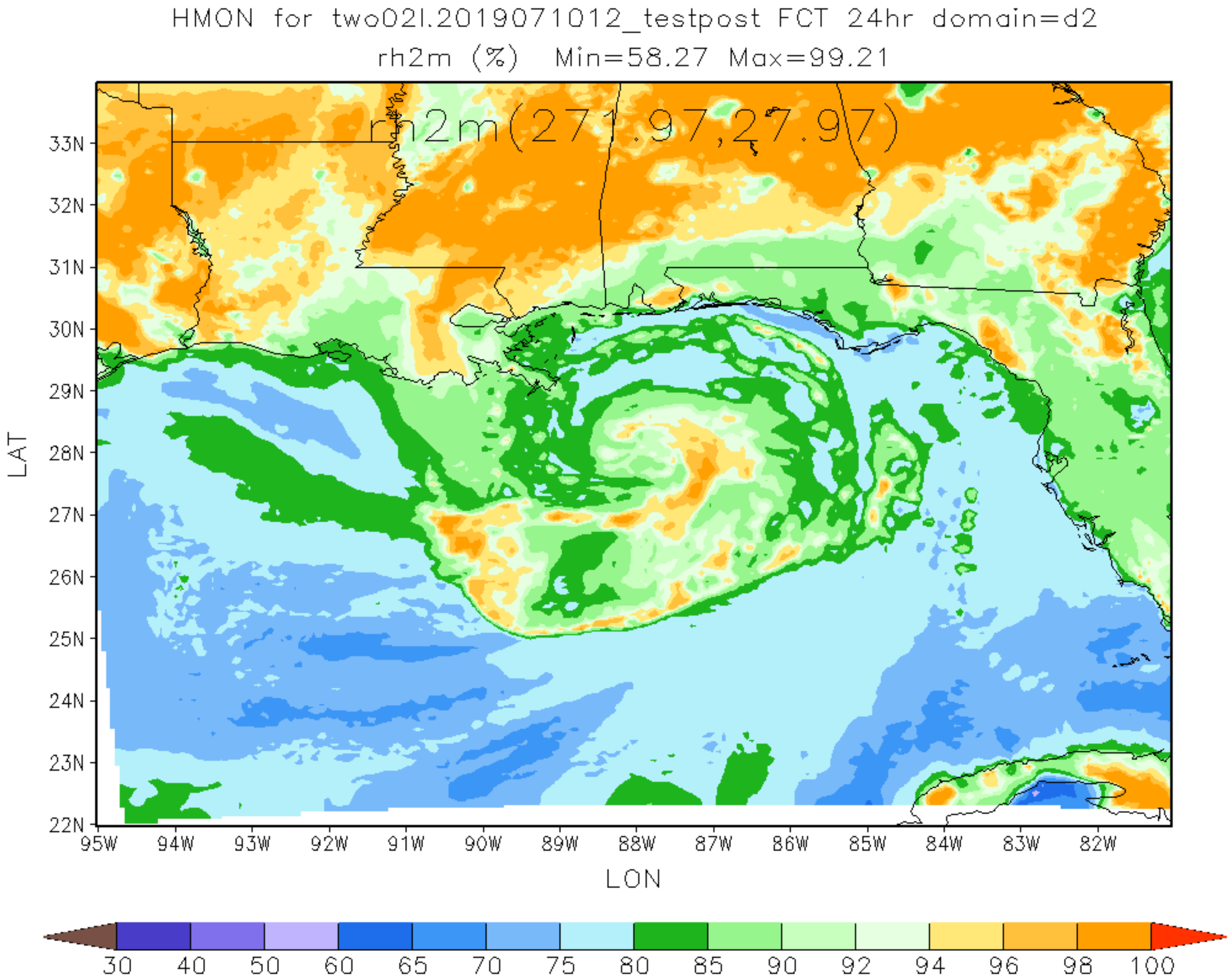
HMON for two02l.2019071012_testpost FCT 24hr domain=d2
rh2m (%) Min=58.27 Max=99.21
rh2m(271.97,27.97)
33N
32N
31N
30N
29N
28N
27N
26N
25N
24N
23N
22N
LAT
95W
94W
93W
92W
91W
90W
89W
88W
87W
86W
85W
84W
83W
82W
LON
30
40
50
60
65
70
75
80
85
90
92
94
96
98
100

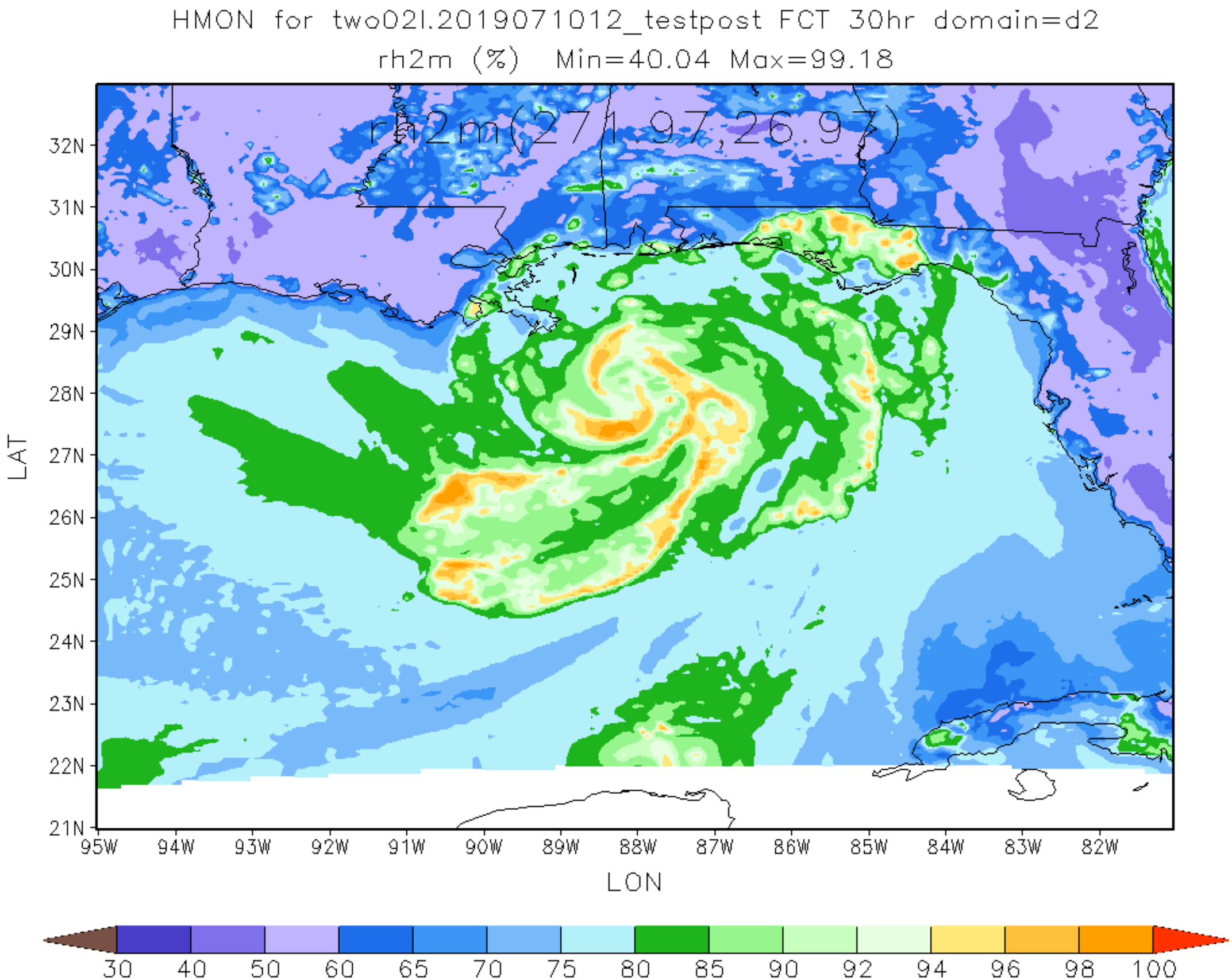
HMON for two02l.2019071012_testpost FCT 30hr domain=d2
rh2m (%) Min=40.04 Max=99.18
rh2m(271.97,26.97)
32N
31N
30N
29N
28N
27N
26N
25N
24N
23N
22N
21N
LAT
95W
94W
93W
92W
91W
90W
89W
88W
87W
86W
85W
84W
83W
82W
LON
30
40
50
60
65
70
75
80
85
90
92
94
96
98
100

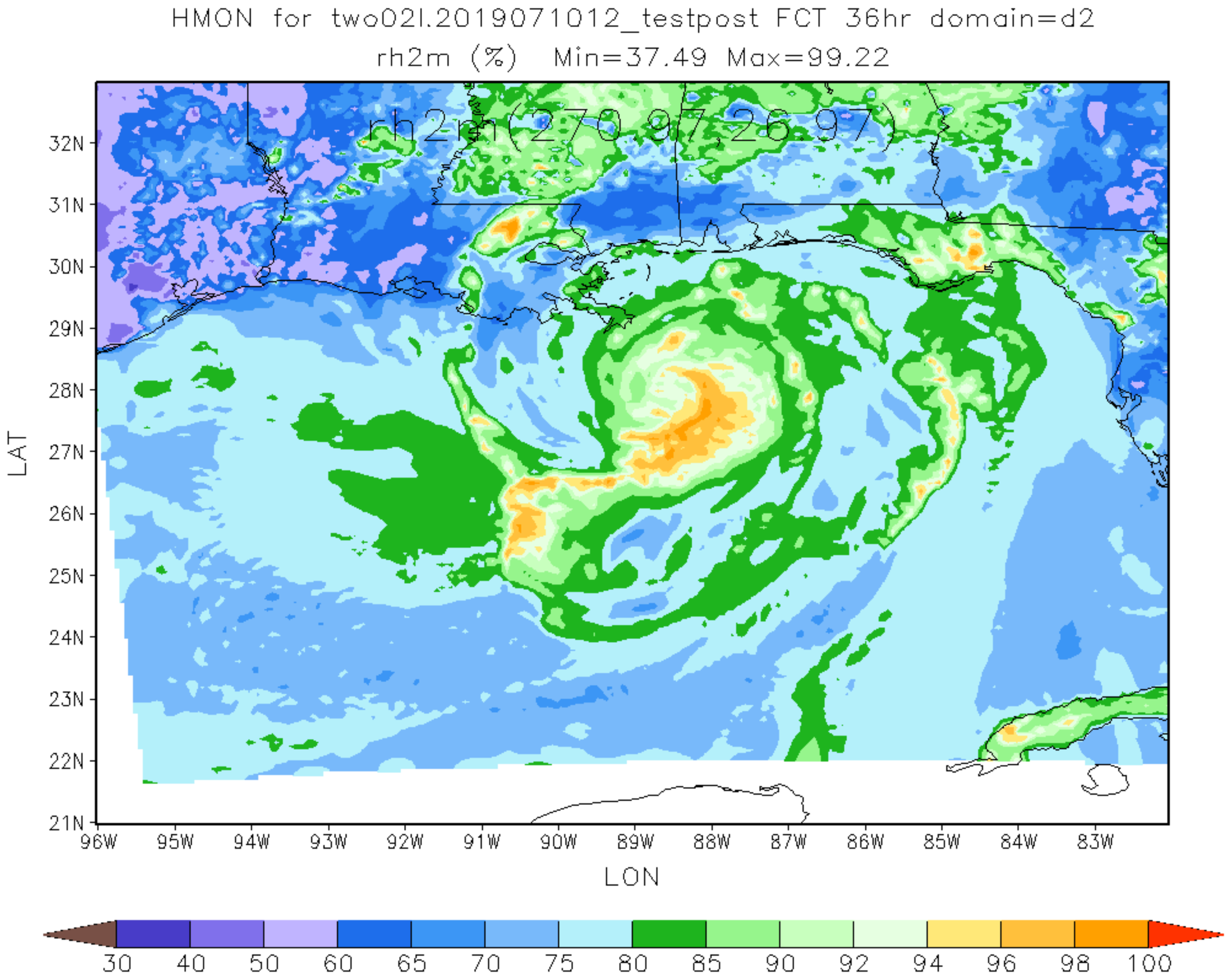
HMON for two02l.2019071012_testpost FCT 36hr domain=d2
rh2m (%) Min=37.49 Max=99.22
rh2m(270.97,26.97)
32N
31N
30N
29N
28N
27N
26N
25N
24N
23N
22N
21N
LAT
96W
95W
94W
93W
92W
91W
90W
89W
88W
87W
86W
85W
84W
83W
LON
30
40
50
60
65
70
75
80
85
90
92
94
96
98
100

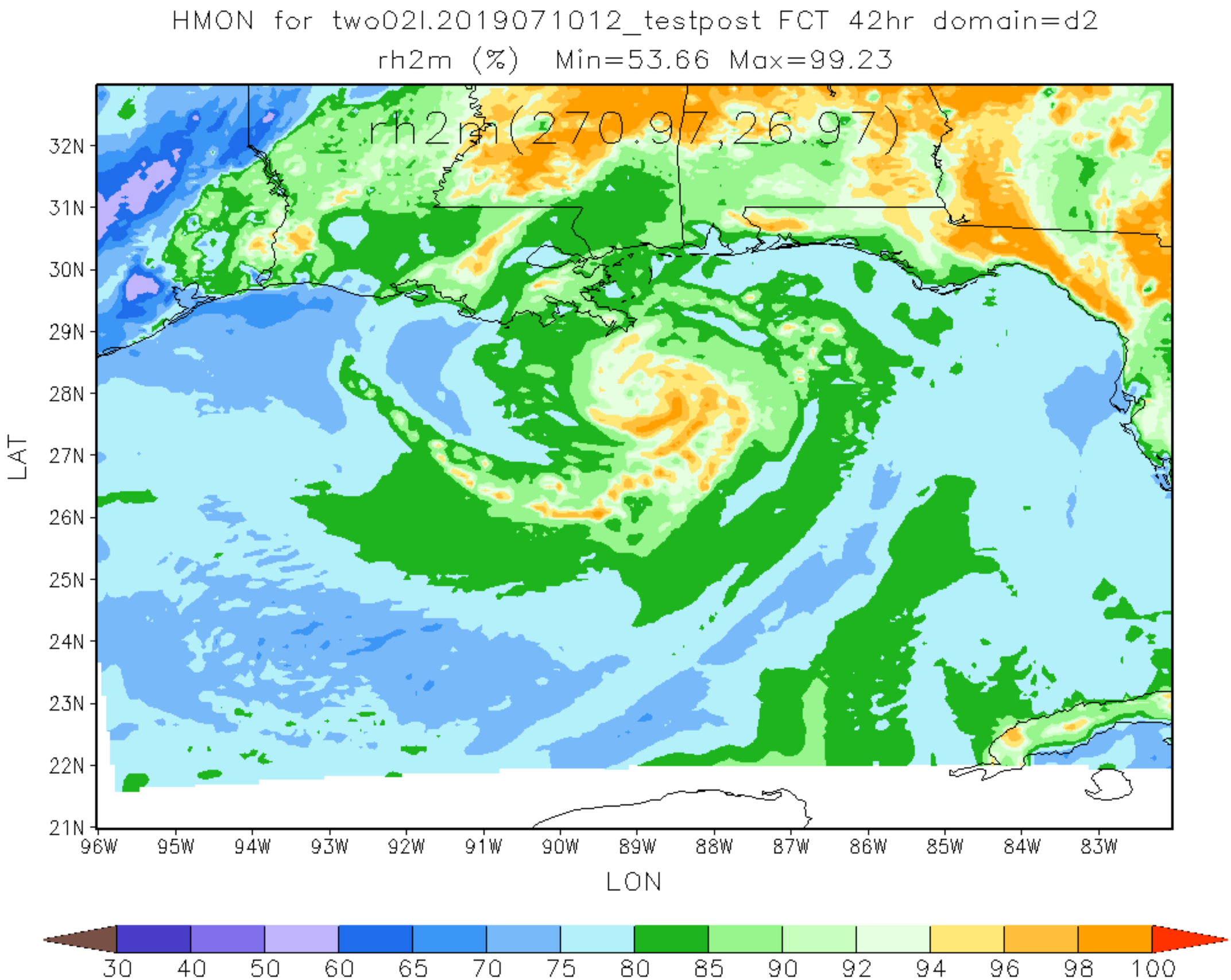
HMON for two02l.2019071012_testpost FCT 42hr domain=d2
rh2m (%) Min=53.66 Max=99.23
rh2m(270.97,26.97)
LAT
32N
31N
30N
29N
28N
27N
26N
25N
24N
23N
22N
21N
96W
95W
94W
93W
92W
91W
90W
89W
88W
87W
86W
85W
84W
83W
LON
30
40
50
60
65
70
75
80
85
90
92
94
96
98
100

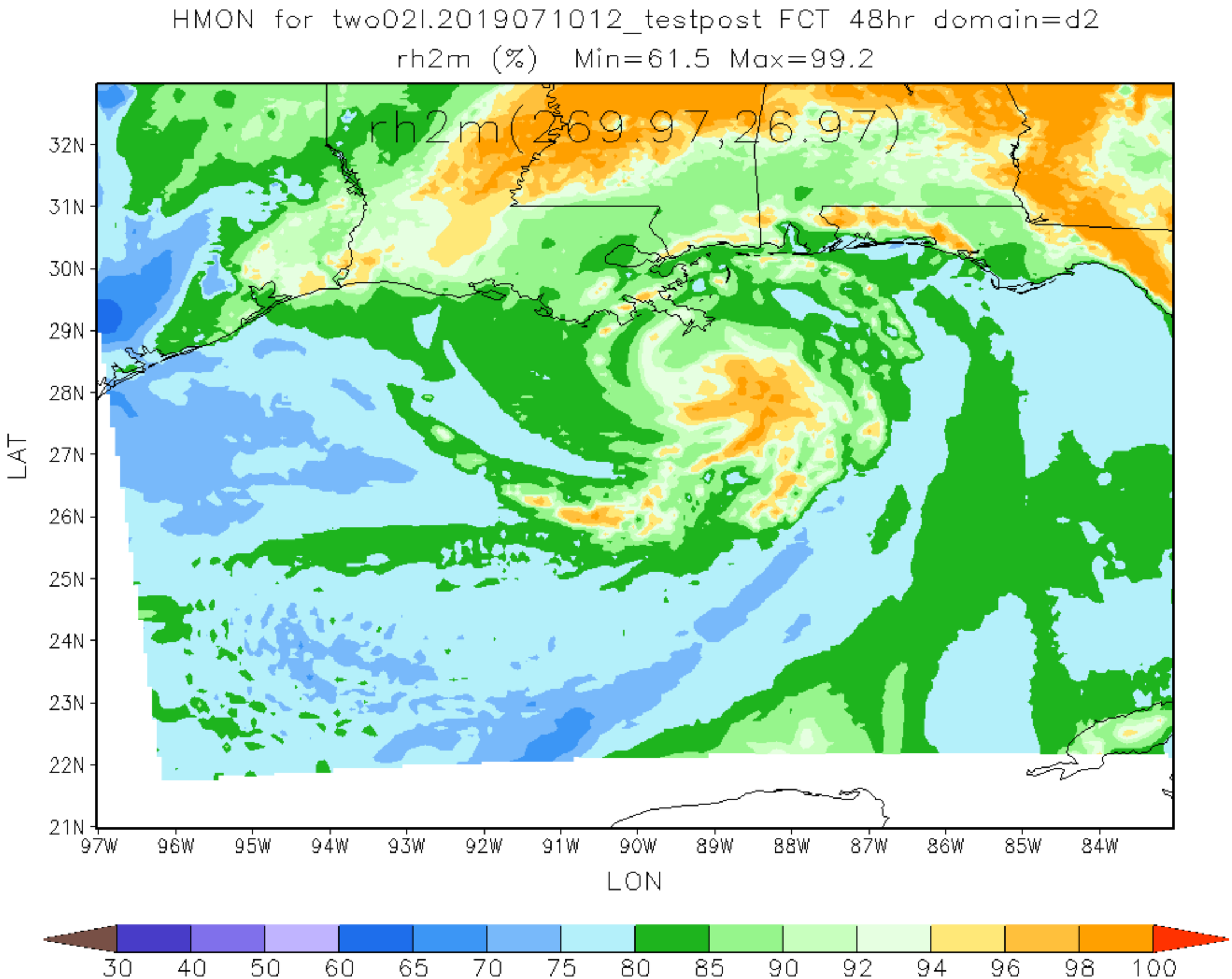
HMON for two02l.2019071012_testpost FCT 48hr domain=d2
rh2m (%) Min=61.5 Max=99.2
rh2m(269.97,26.97)
32N
31N
30N
29N
28N
27N
26N
25N
24N
23N
22N
21N
LAT
97W
96W
95W
94W
93W
92W
91W
90W
89W
88W
87W
86W
85W
84W
LON
30
40
50
60
65
70
75
80
85
90
92
94
96
98
100

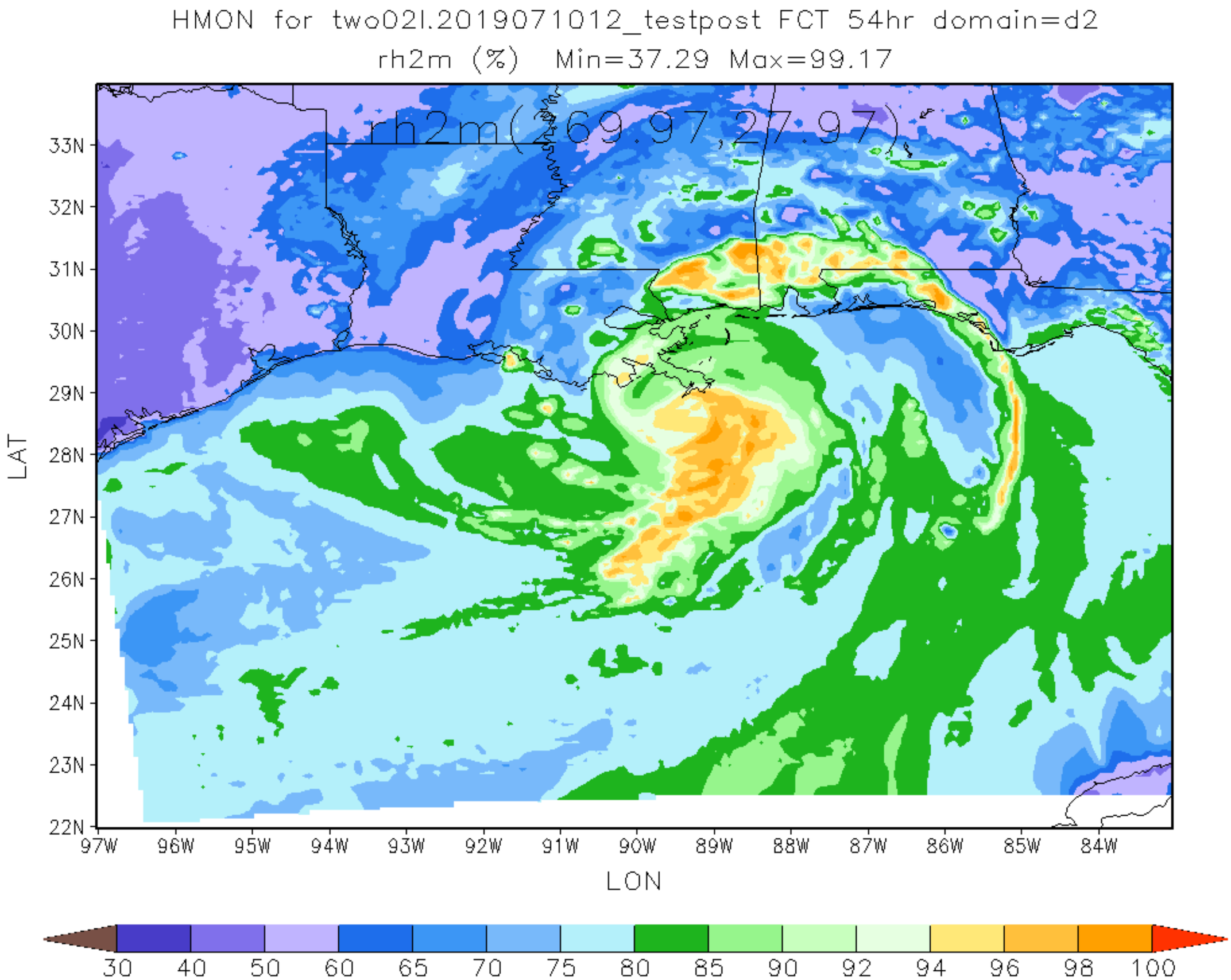
HMON for two02l.2019071012_testpost FCT 54hr domain=d2
rh2m (%) Min=37.29 Max=99.17
rh2m(-69.97,27.97)
33N
32N
31N
30N
29N
28N
27N
26N
25N
24N
23N
22N
LAT
97W
96W
95W
94W
93W
92W
91W
90W
89W
88W
87W
86W
85W
84W
LON
30
40
50
60
65
70
75
80
85
90
92
94
96
98
100

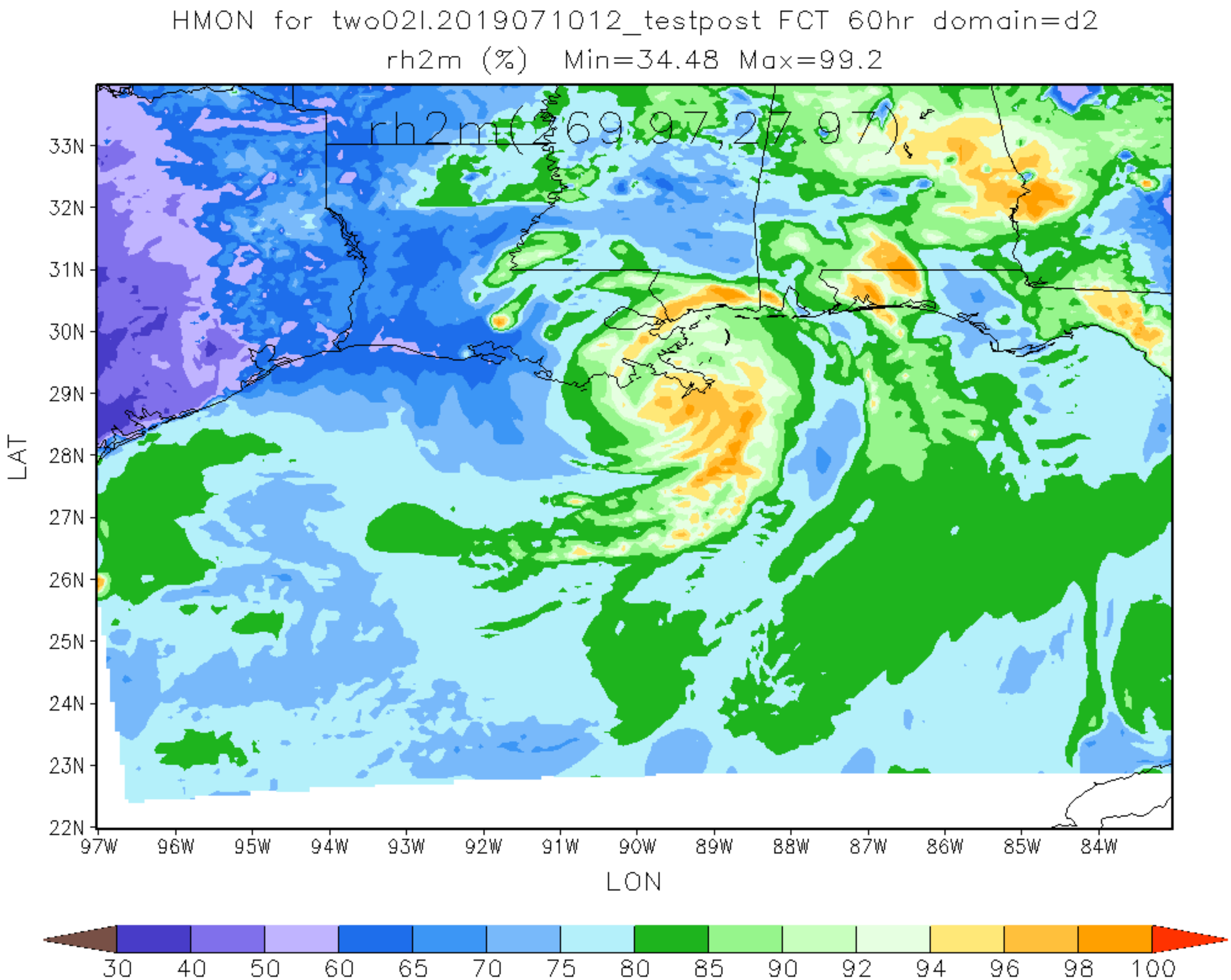
HMON for two02l.2019071012_testpost FCT 60hr domain=d2
rh2m (%) Min=34.48 Max=99.2
rh2m(-69.97,27.97)
LAT
33N
32N
31N
30N
29N
28N
27N
26N
25N
24N
23N
22N
97W
96W
95W
94W
93W
92W
91W
90W
89W
88W
87W
86W
85W
84W
LON
30
40
50
60
65
70
75
80
85
90
92
94
96
98
100

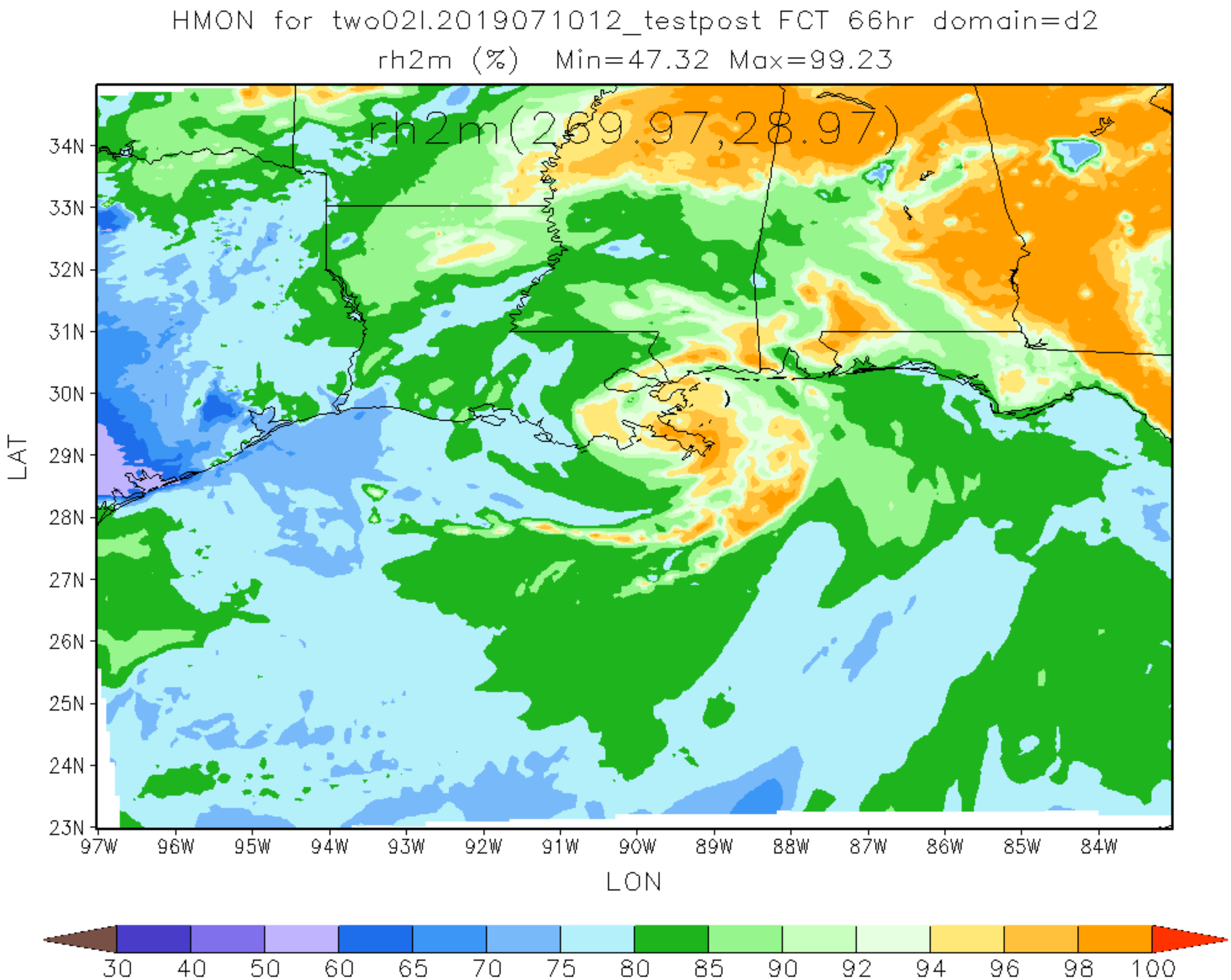
HMON for two02l.2019071012_testpost FCT 66hr domain=d2
rh2m (%) Min=47.32 Max=99.23
rh2m(269.97,28.97)
34N
33N
32N
31N
30N
29N
28N
27N
26N
25N
24N
23N
LAT
97W
96W
95W
94W
93W
92W
91W
90W
89W
88W
87W
86W
85W
84W
LON
30
40
50
60
65
70
75
80
85
90
92
94
96
98
100

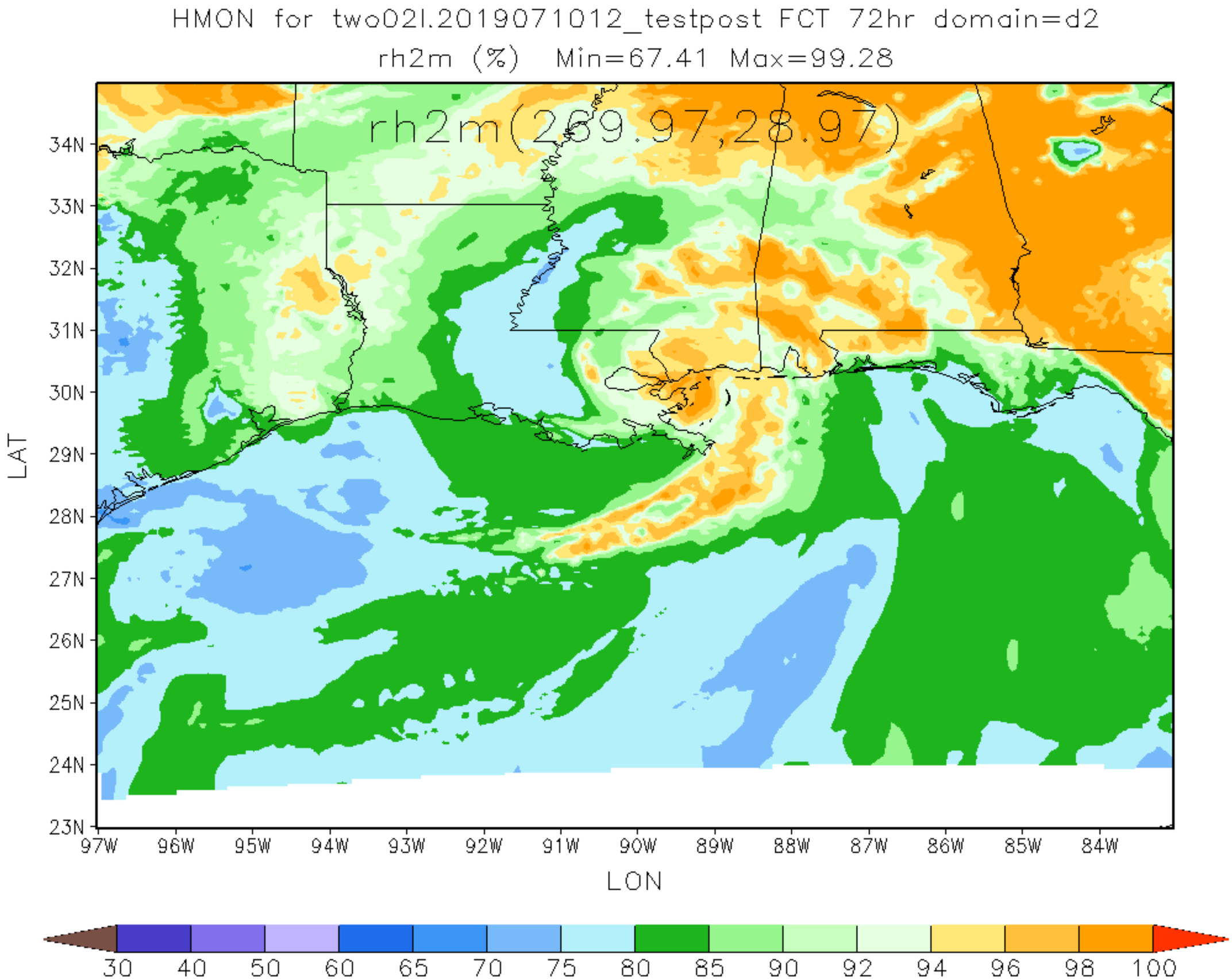
HMON for two02l.2019071012_testpost FCT 72hr domain=d2
rh2m (%) Min=67.41 Max=99.28
rh2m(269.97,28.97)
34N
33N
32N
31N
30N
29N
28N
27N
26N
25N
24N
23N
LAT
97W
96W
95W
94W
93W
92W
91W
90W
89W
88W
87W
86W
85W
84W
LON
30
40
50
60
65
70
75
80
85
90
92
94
96
98
100

HMON for two02l.2019071012_testpost FCT 78hr domain=d2

rh2m (%) Min=31.61 Max=99.18

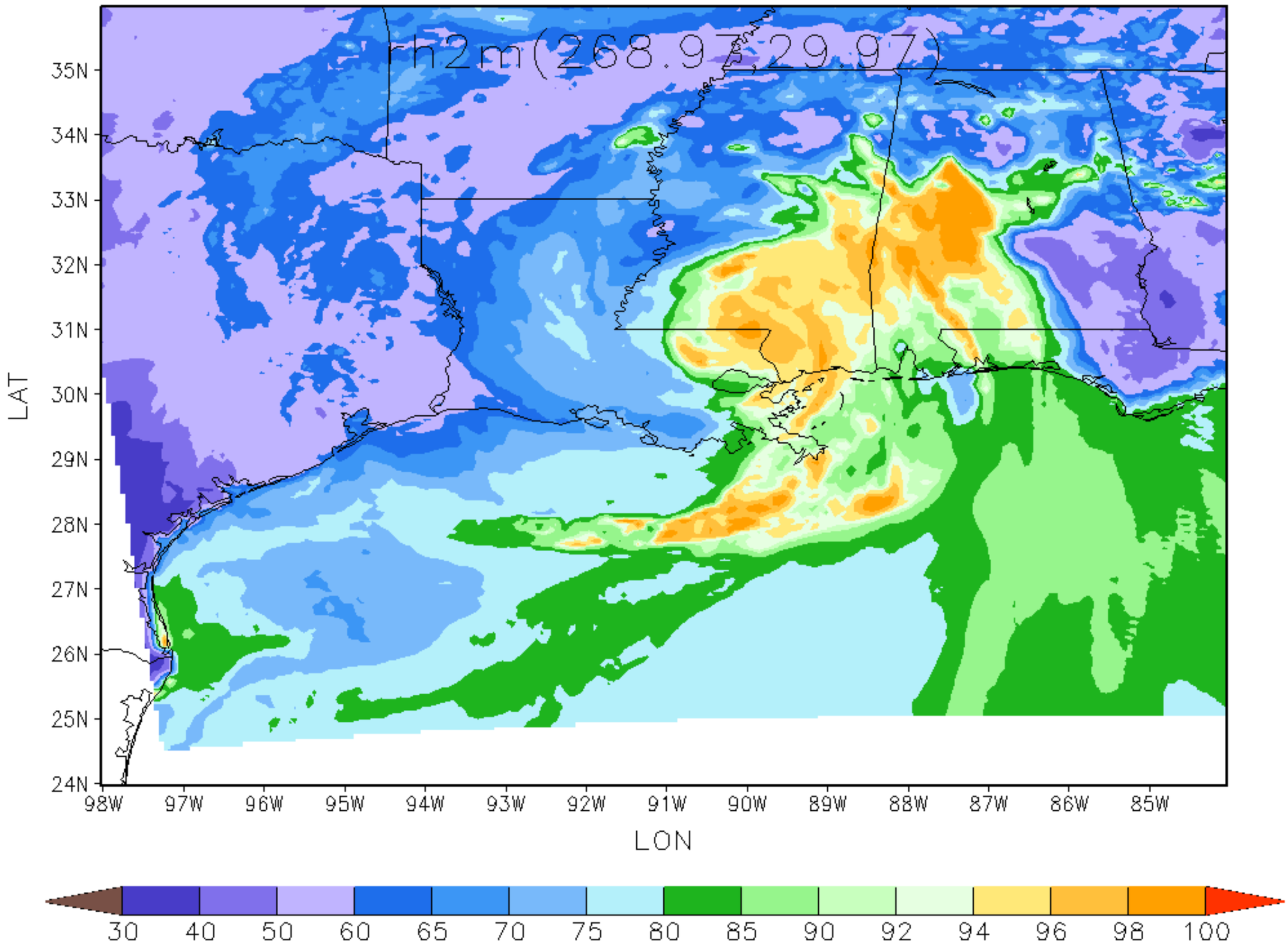

HMON for two02l.2019071012_testpost FCT 84hr domain=d2
rh2m (%) Min=26.06 Max=99.05

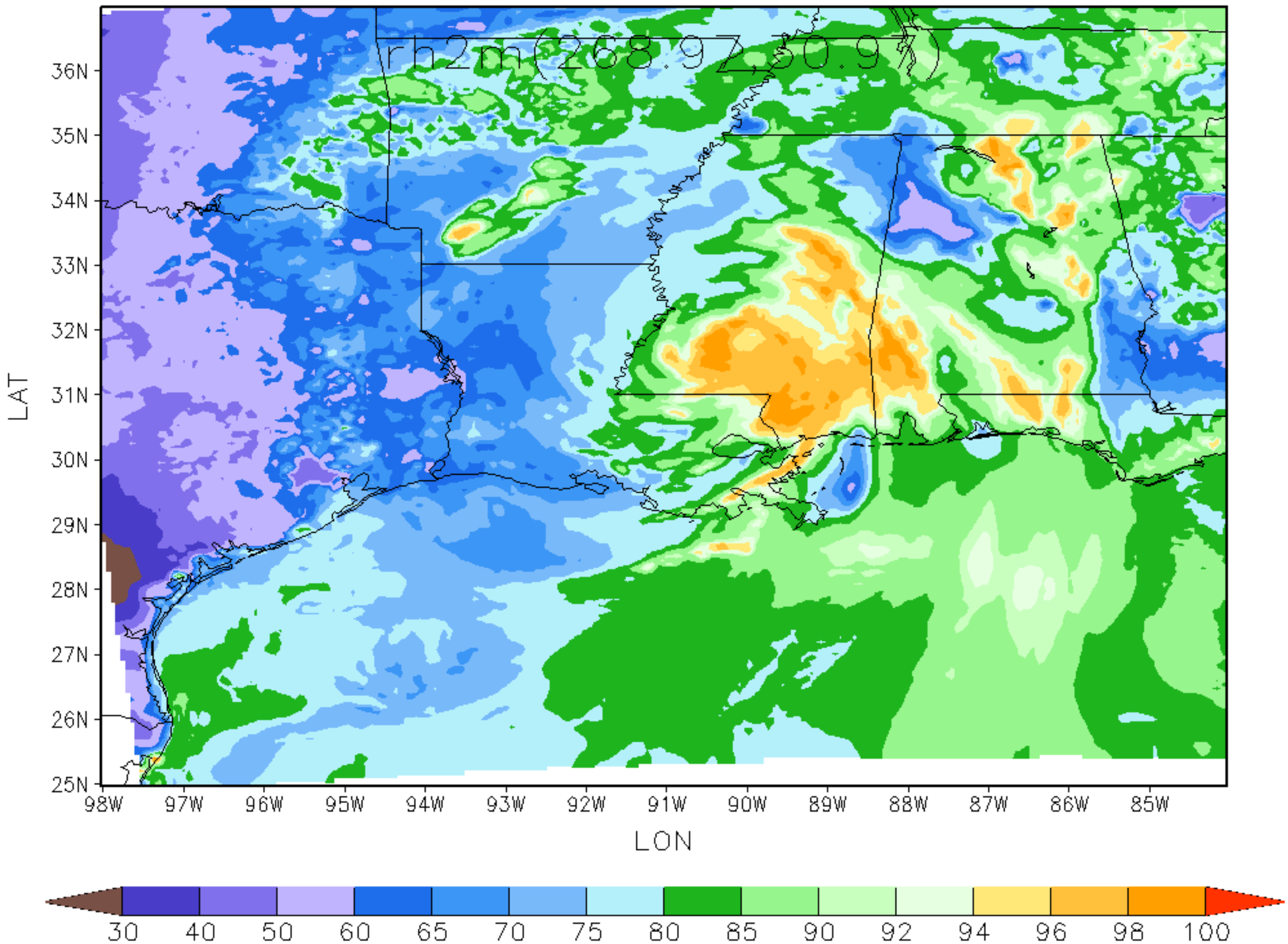

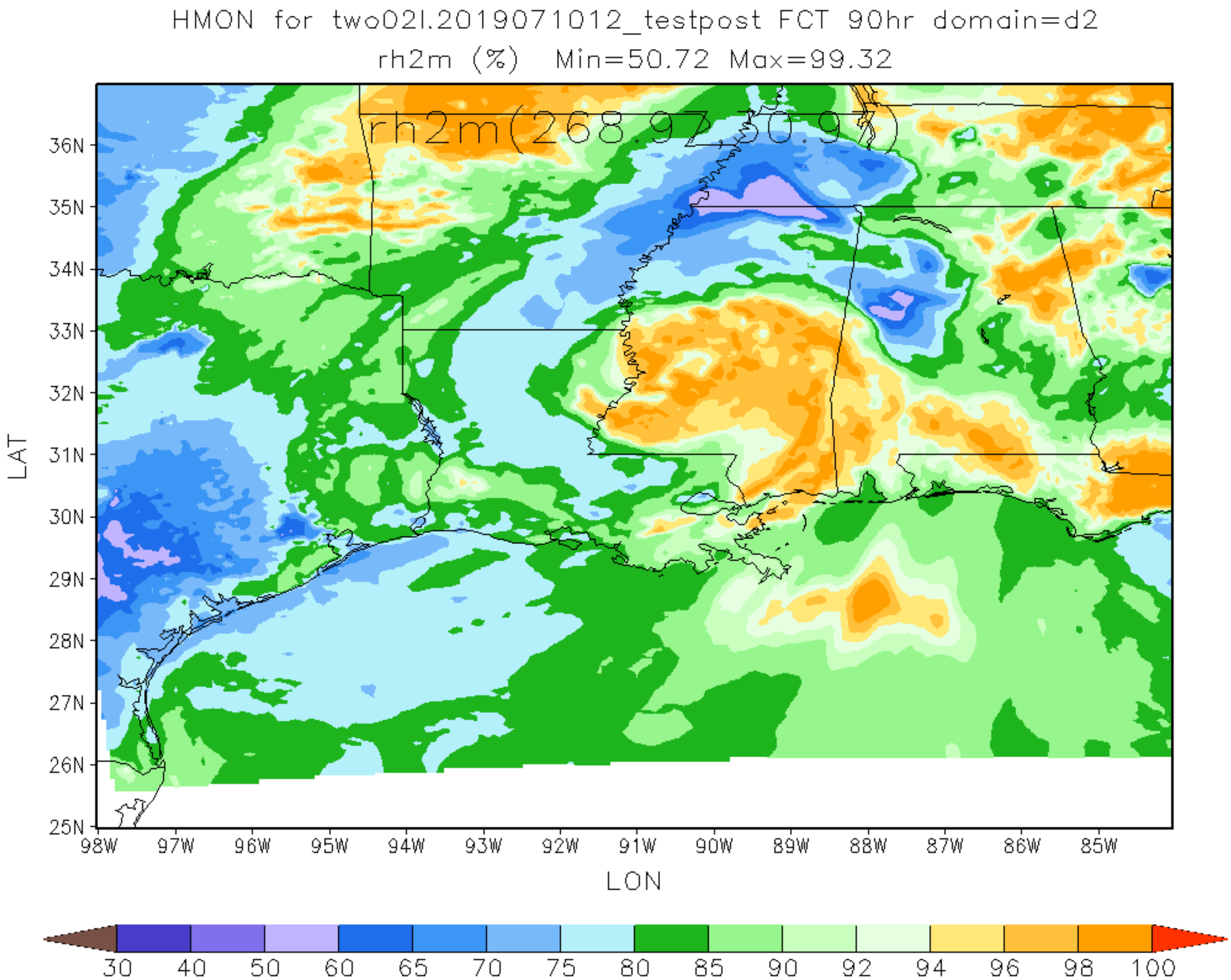
HMON for two02l.2019071012_testpost FCT 90hr domain=d2
rh2m (%) Min=50.72 Max=99.32
rh2m(268.97,30.9%)
LAT
36N
35N
34N
33N
32N
31N
30N
29N
28N
27N
26N
25N
98W
97W
96W
95W
94W
93W
92W
91W
90W
89W
88W
87W
86W
85W
LON
30
40
50
60
65
70
75
80
85
90
92
94
96
98
100

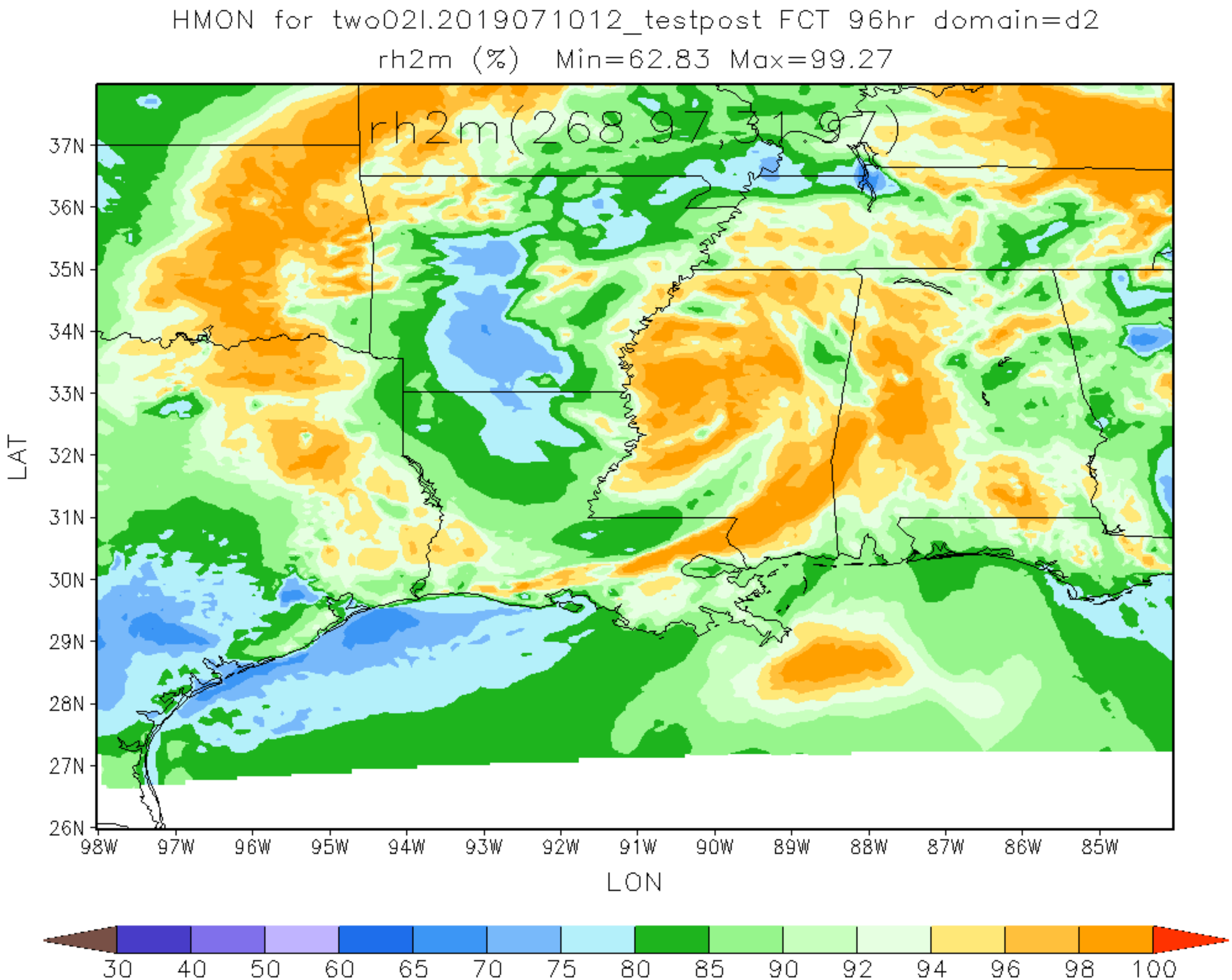
HMON for two02l.2019071012_testpost FCT 96hr domain=d2
rh2m (%) Min=62.83 Max=99.27
rh2m(268.97,31.97)
37N
36N
35N
34N
33N
32N
31N
30N
29N
28N
27N
26N
LAT
98W
97W
96W
95W
94W
93W
92W
91W
90W
89W
88W
87W
86W
85W
LON
30
40
50
60
65
70
75
80
85
90
92
94
96
98
100

HMON for two02l.2019071012_testpost FCT 102hr domain=d2
rh2m (%) Min=33.57 Max=99.21

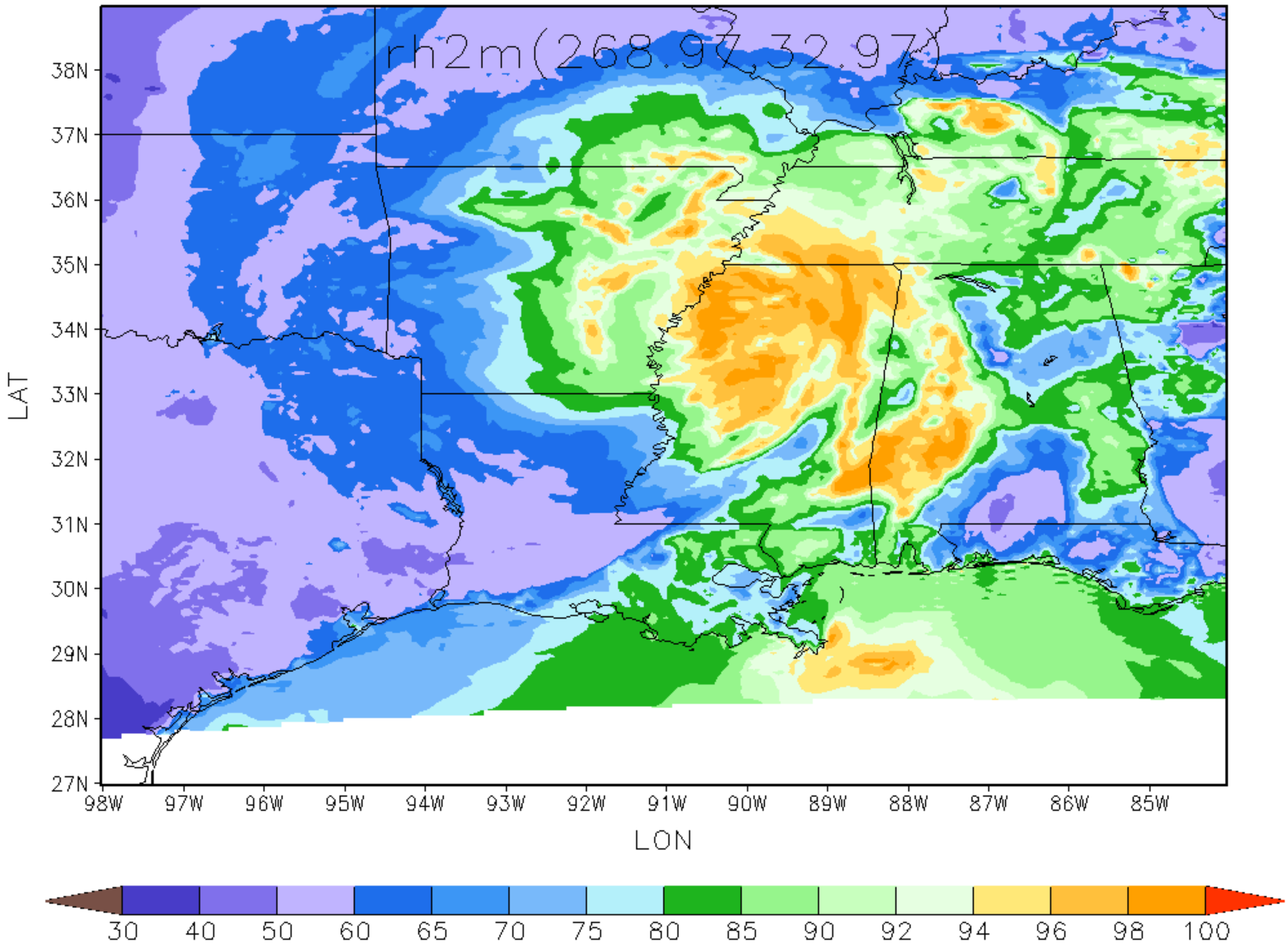

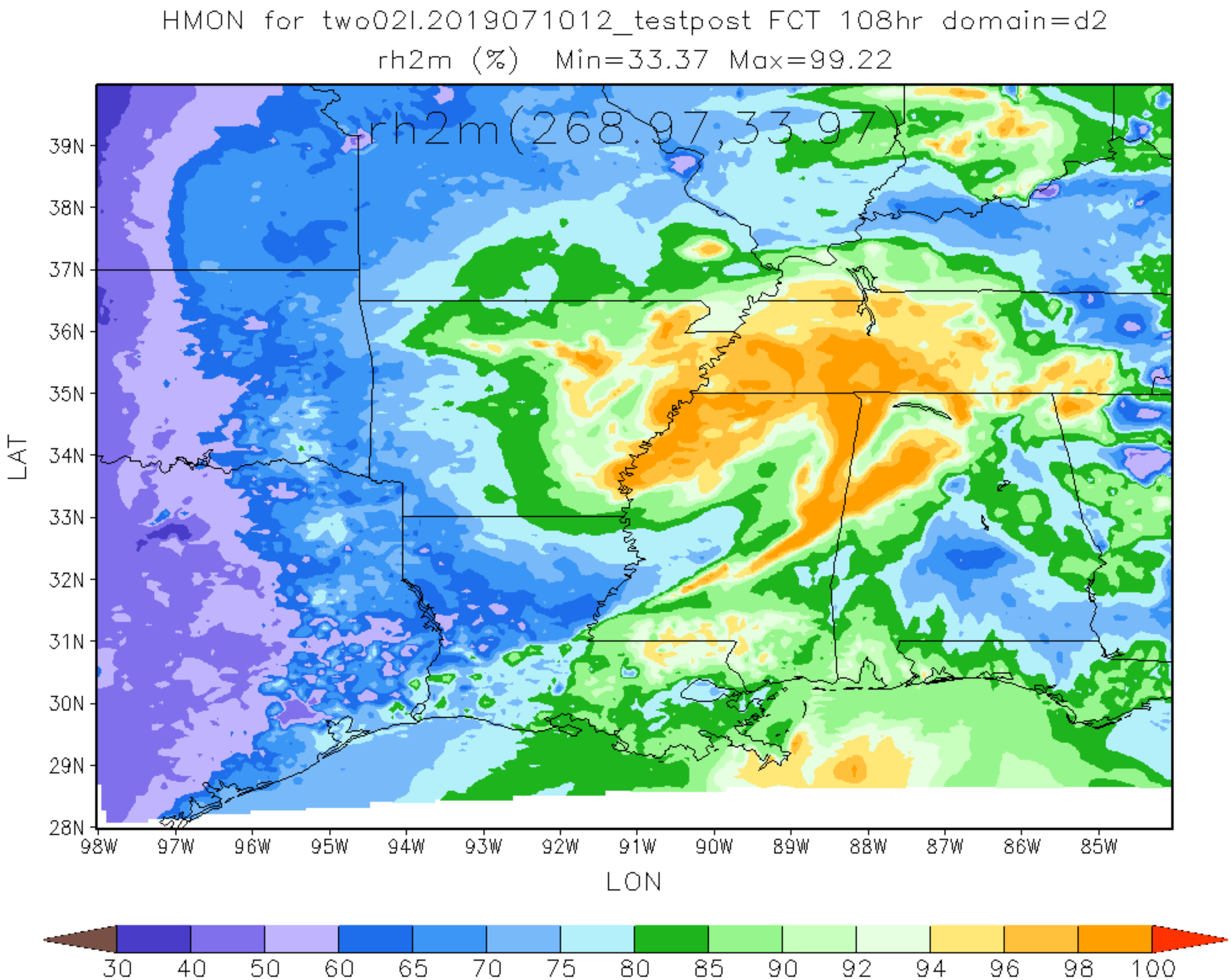
HMON for two02l.2019071012_testpost FCT 108hr domain=d2
rh2m (%) Min=33.37 Max=99.22
rh2m(268.97,33.97)
39N
38N
37N
36N
35N
34N
33N
32N
31N
30N
29N
28N
LAT
98W
97W
96W
95W
94W
93W
92W
91W
90W
89W
88W
87W
86W
85W
LON
30
40
50
60
65
70
75
80
85
90
92
94
96
98
100

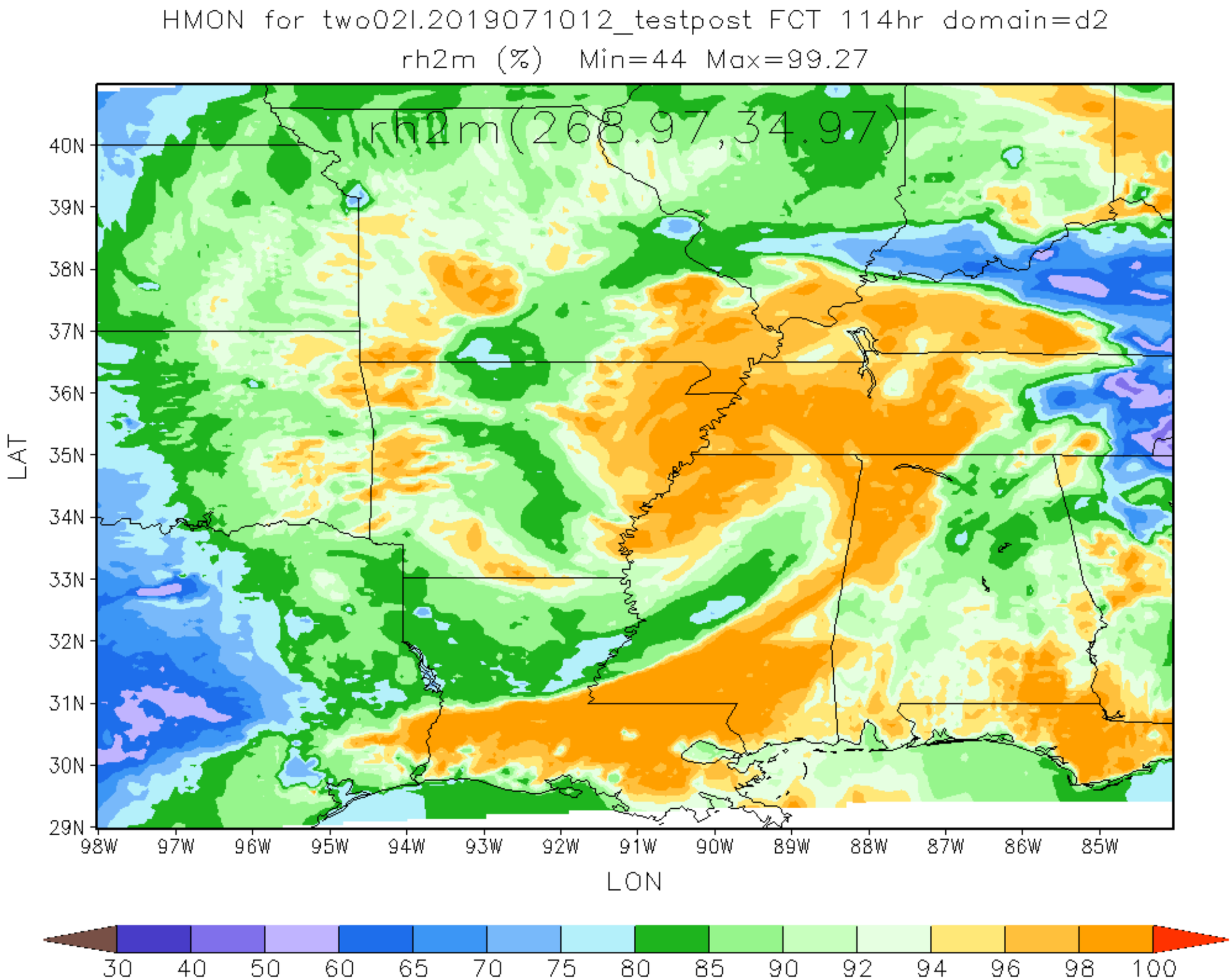
HMON for two02l.2019071012_testpost FCT 114hr domain=d2
rh2m (%) Min=44 Max=99.27
rh2m(268.97,34.97)
40N
39N
38N
37N
36N
35N
34N
33N
32N
31N
30N
29N
LAT
98W
97W
96W
95W
94W
93W
92W
91W
90W
89W
88W
87W
86W
85W
LON
30
40
50
60
65
70
75
80
85
90
92
94
96
98
100

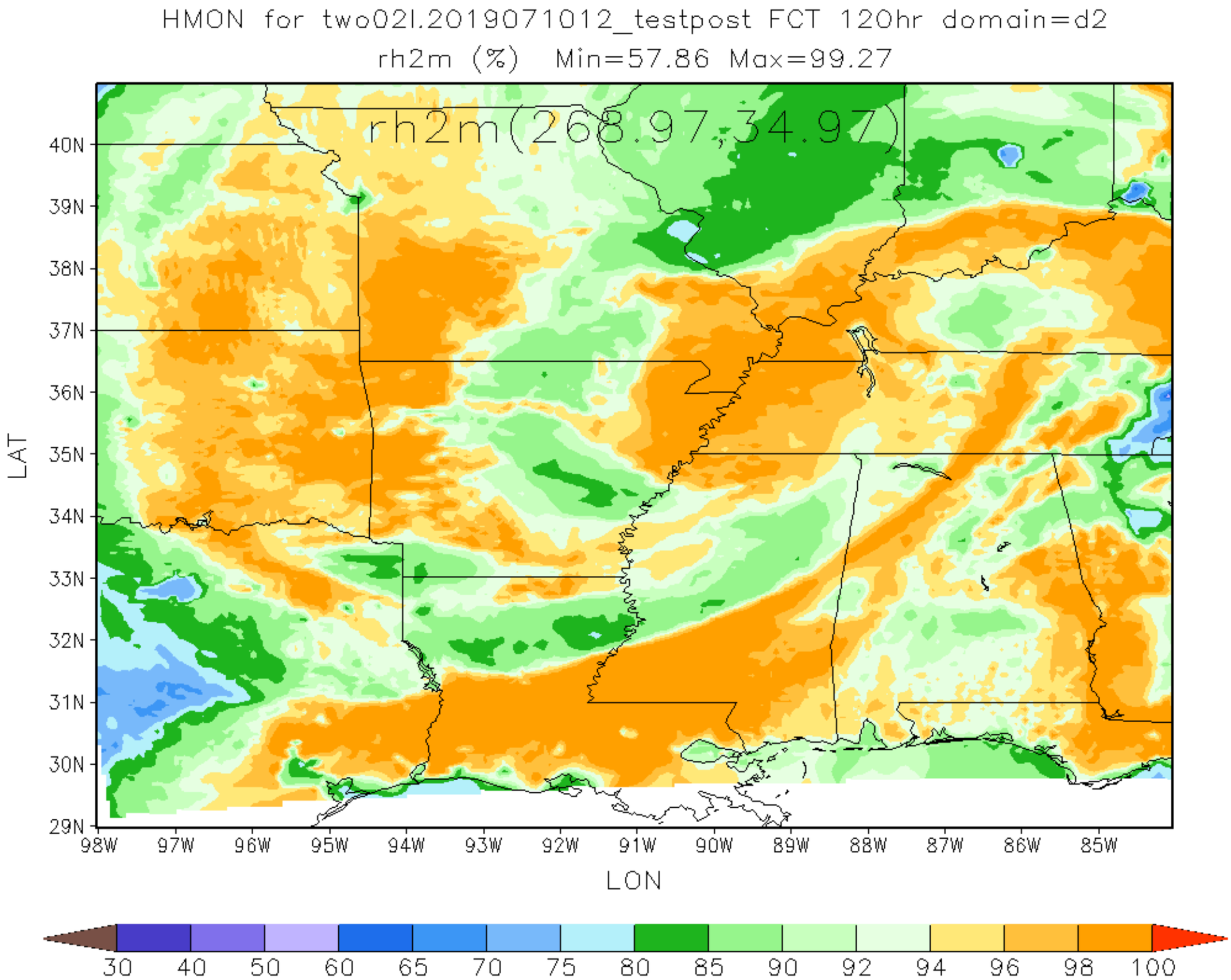
HMON for two02l.2019071012_testpost FCT 120hr domain=d2
rh2m (%) Min=57.86 Max=99.27
rh2m(268.97,34.97)
LAT
40N
39N
38N
37N
36N
35N
34N
33N
32N
31N
30N
29N
98W
97W
96W
95W
94W
93W
92W
91W
90W
89W
88W
87W
86W
85W
LON
30
40
50
60
65
70
75
80
85
90
92
94
96
98
100

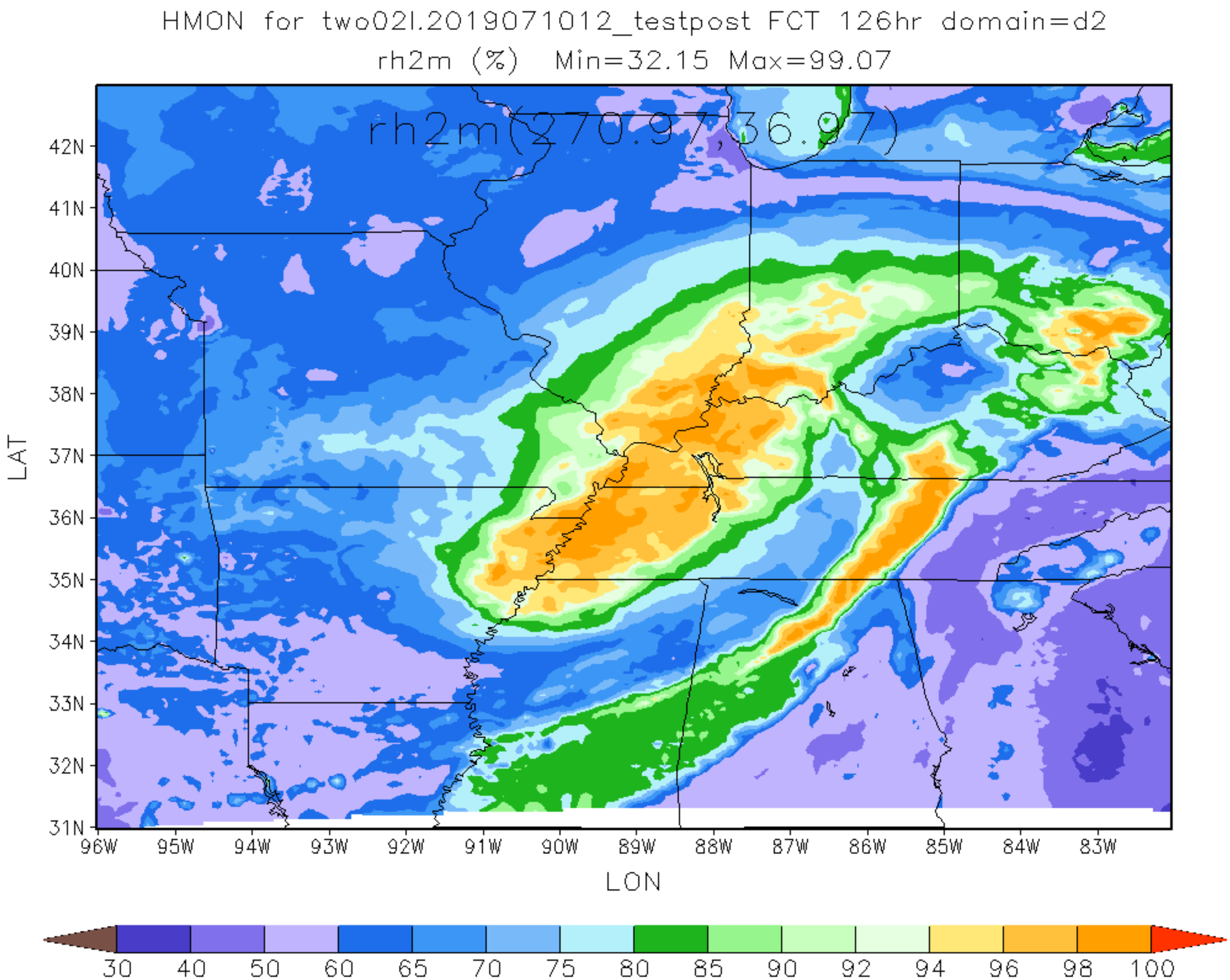
HMON for two02l.2019071012_testpost FCT 126hr domain=d2
rh2m (%) Min=32.15 Max=99.07
rh2m(270.97,36.97)
LAT
42N
41N
40N
39N
38N
37N
36N
35N
34N
33N
32N
31N
96W
95W
94W
93W
92W
91W
90W
89W
88W
87W
86W
85W
84W
83W
LON
30
40
50
60
65
70
75
80
85
90
92
94
96
98
100