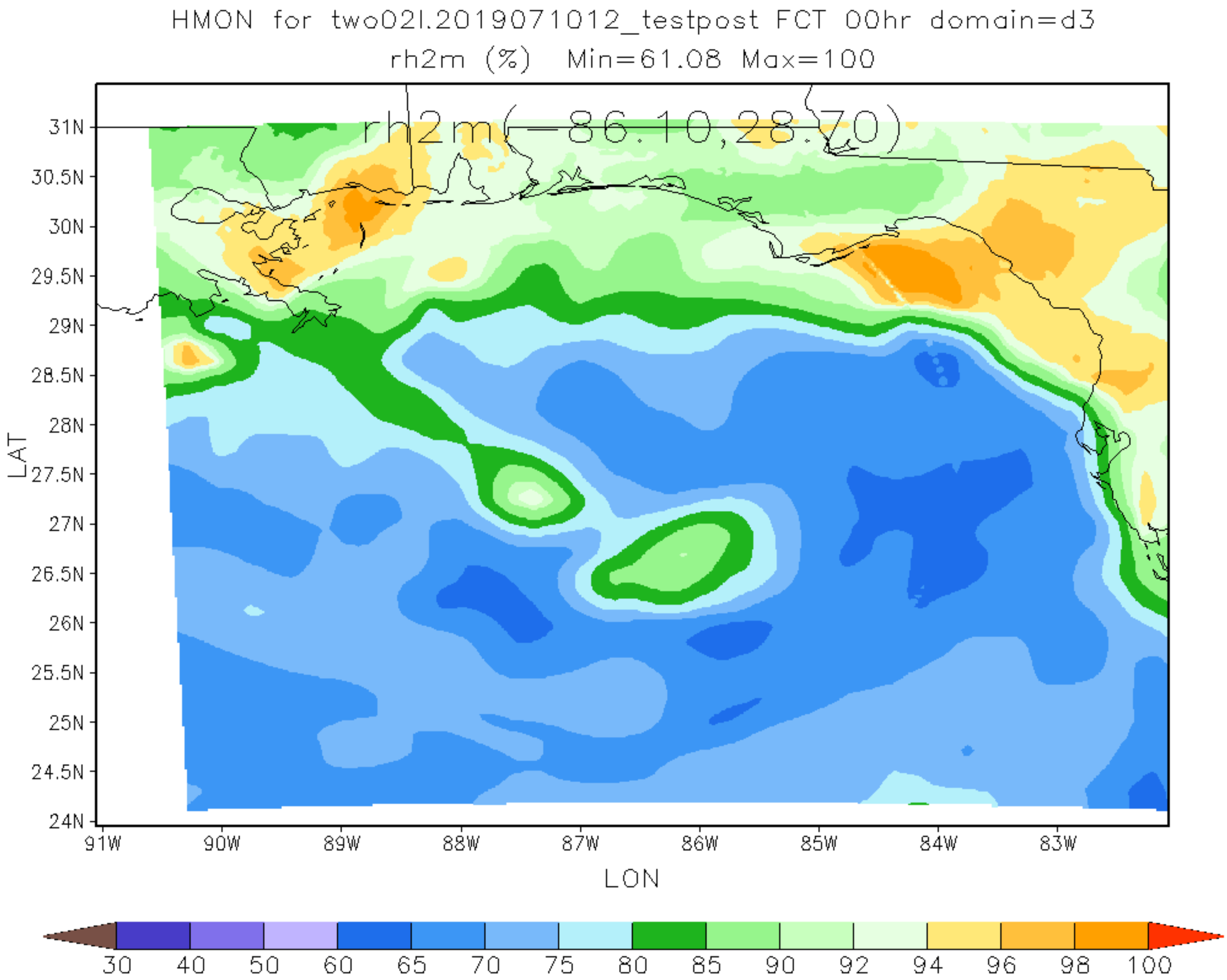
HMON for two02l.2019071012_testpost FCT 00hr domain=d3
rh2m (%) Min=61.08 Max=100
rh2m(-86.10,28.70)
31N
30.5N
30N
29.5N
29N
28.5N
28N
27.5N
27N
26.5N
26N
25.5N
25N
24.5N
24N
LAT
91W
90W
89W
88W
87W
86W
85W
84W
83W
LON
30
40
50
60
65
70
75
80
85
90
92
94
96
98
100

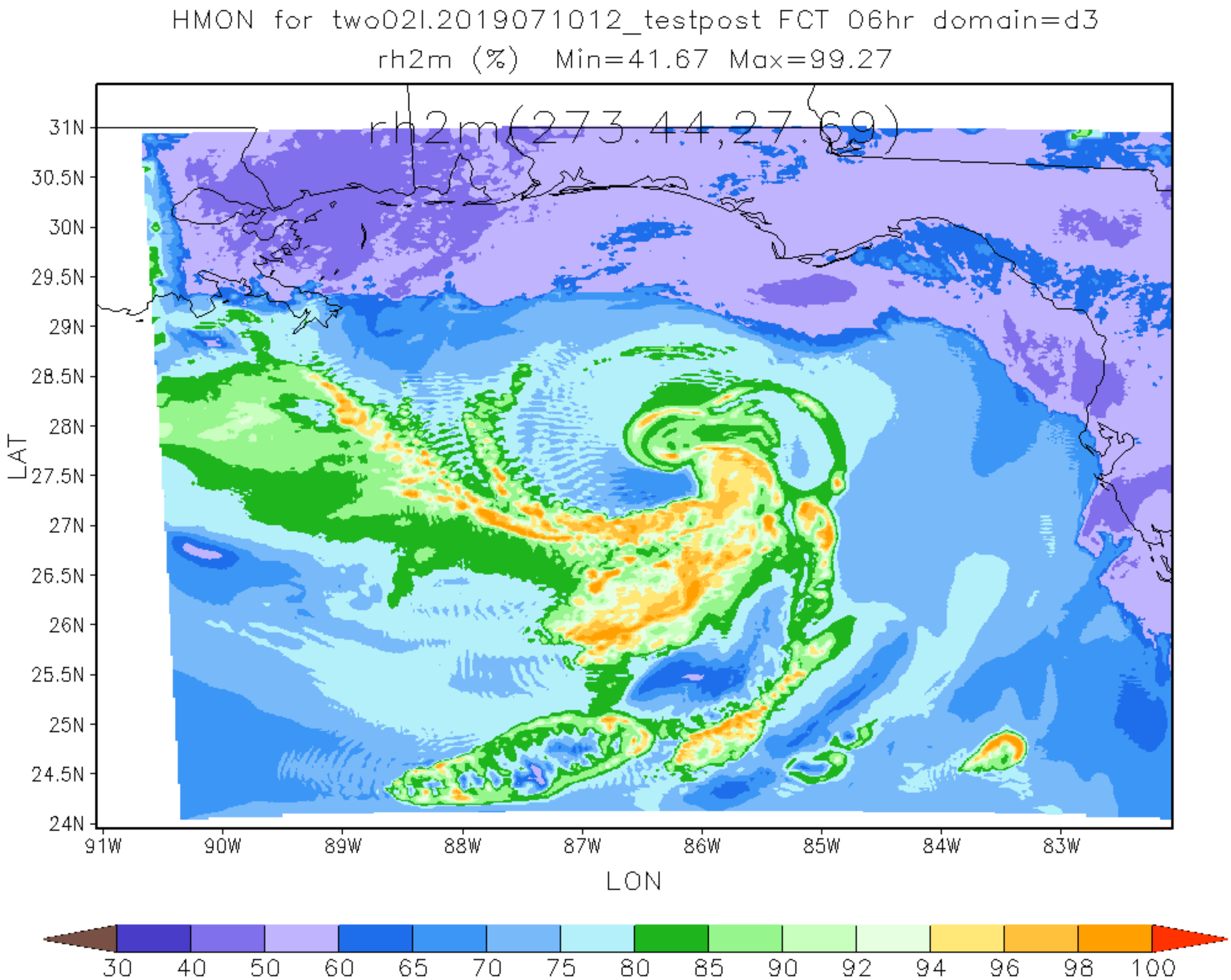
HMON for two02l.2019071012_testpost FCT 06hr domain=d3
rh2m (%) Min=41.67 Max=99.27
rh2m(273.44,27.69)
31N
30.5N
30N
29.5N
29N
28.5N
28N
27.5N
27N
26.5N
26N
25.5N
25N
24.5N
24N
LAT
91W
90W
89W
88W
87W
86W
85W
84W
83W
LON
30
40
50
60
65
70
75
80
85
90
92
94
96
98
100

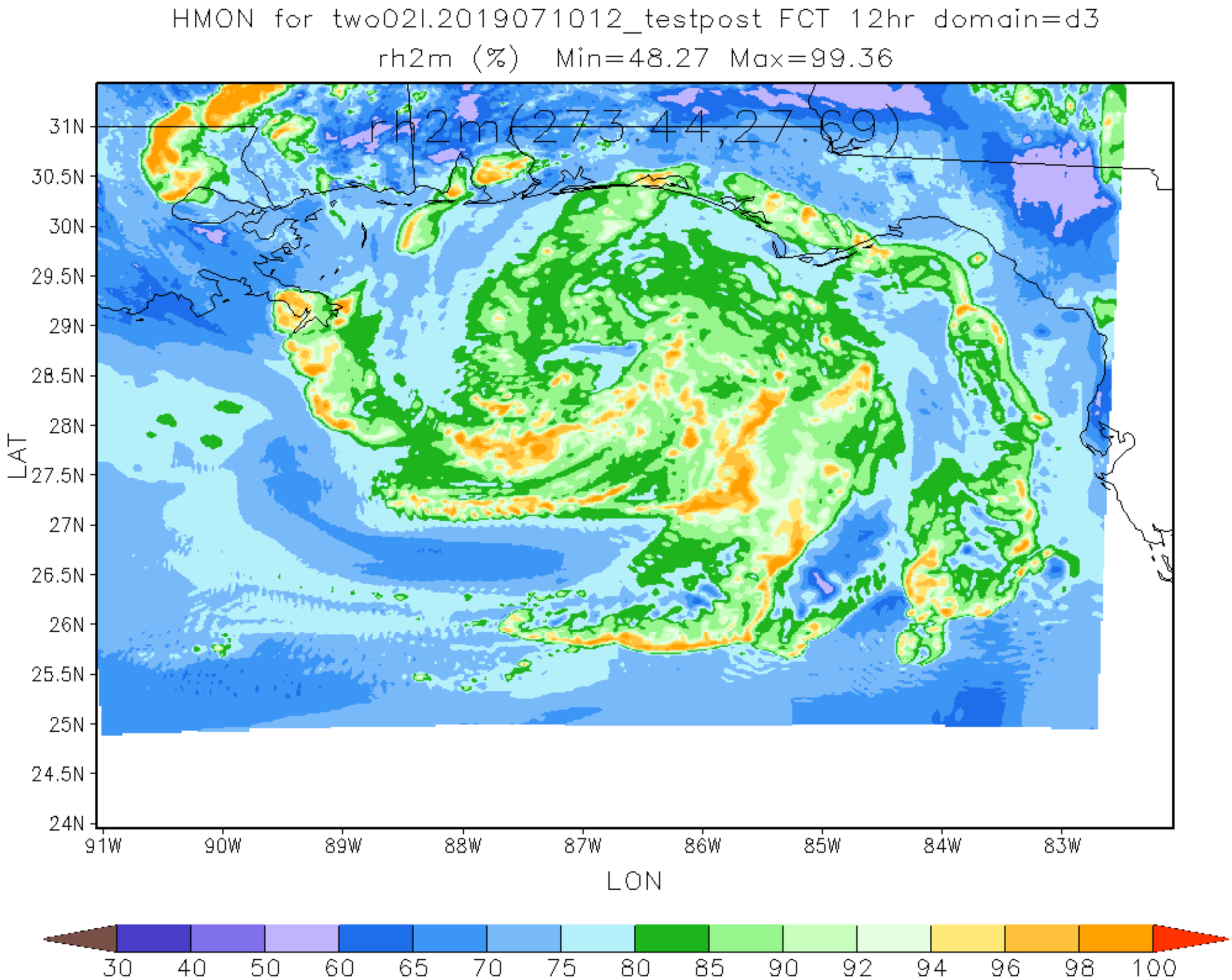
HMON for two02l.2019071012_testpost FCT 12hr domain=d3
rh2m (%) Min=48.27 Max=99.36
rh2m(273.44,27.69)
31N
30.5N
30N
29.5N
29N
28.5N
28N
27.5N
27N
26.5N
26N
25.5N
25N
24.5N
24N
LAT
91W
90W
89W
88W
87W
86W
85W
84W
83W
LON
30
40
50
60
65
70
75
80
85
90
92
94
96
98
100

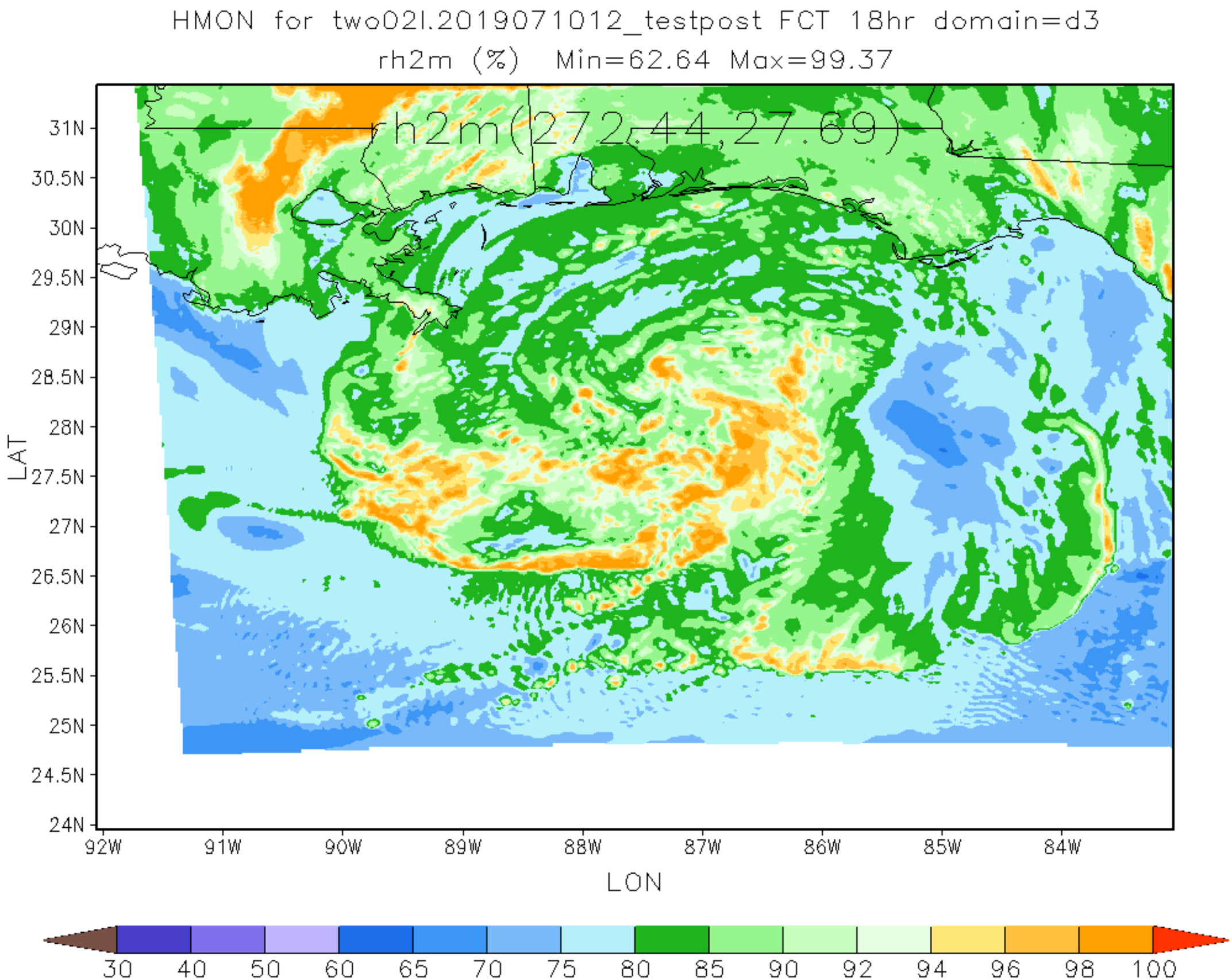
HMON for two02l.2019071012_testpost FCT 18hr domain=d3
rh2m (%) Min=62.64 Max=99.37
rh2m(272,44,27.69)
31N
30.5N
30N
29.5N
29N
28.5N
28N
27.5N
27N
26.5N
26N
25.5N
25N
24.5N
24N
LAT
92W
91W
90W
89W
88W
87W
86W
85W
84W
LON
30
40
50
60
65
70
75
80
85
90
92
94
96
98
100

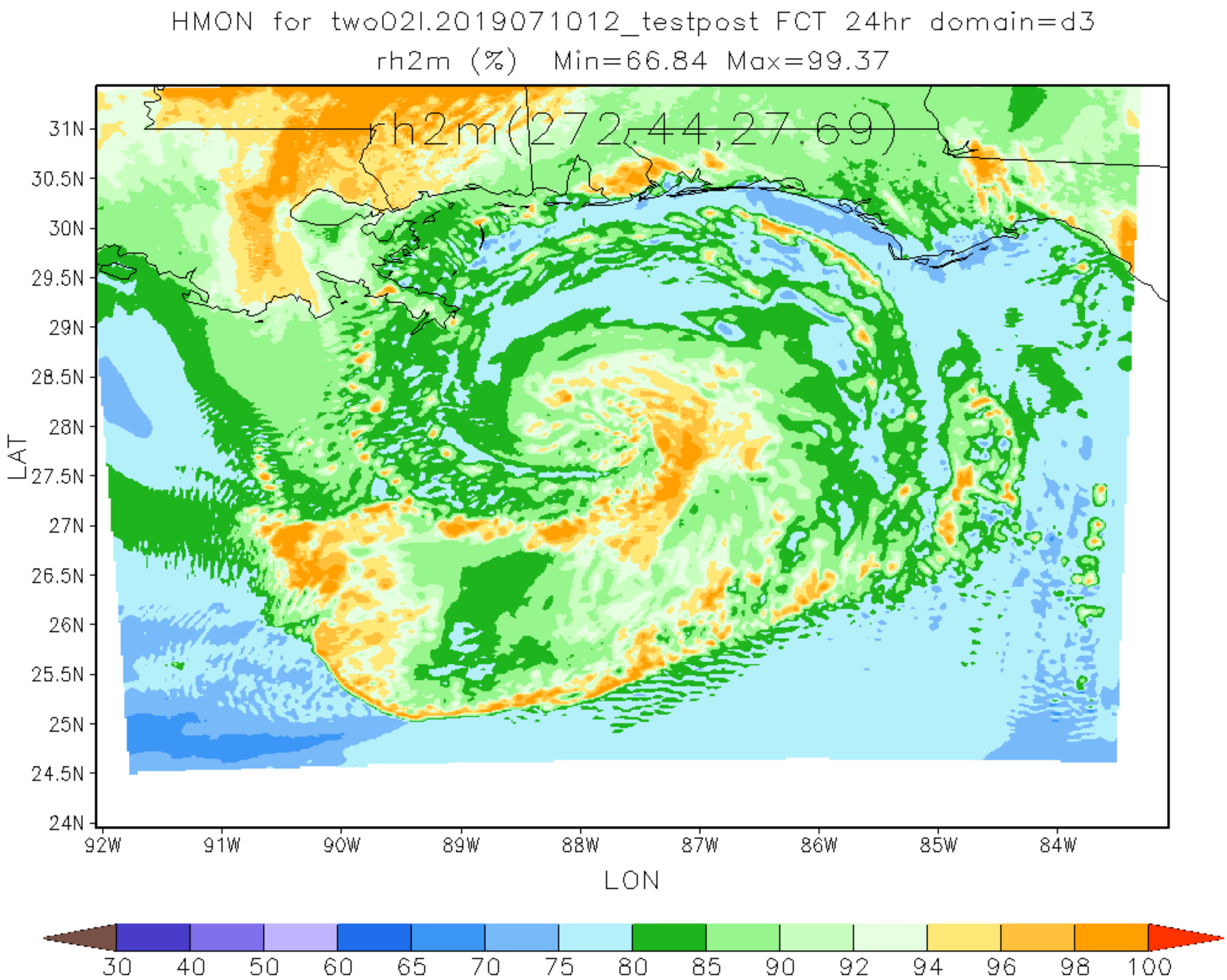
HMON for two02l.2019071012_testpost FCT 24hr domain=d3
rh2m (%) Min=66.84 Max=99.37
rh2m(272.44,27.69)
31N
30.5N
30N
29.5N
29N
28.5N
28N
27.5N
27N
26.5N
26N
25.5N
25N
24.5N
24N
LAT
92W
91W
90W
89W
88W
87W
86W
85W
84W
LON
30
40
50
60
65
70
75
80
85
90
92
94
96
98
100

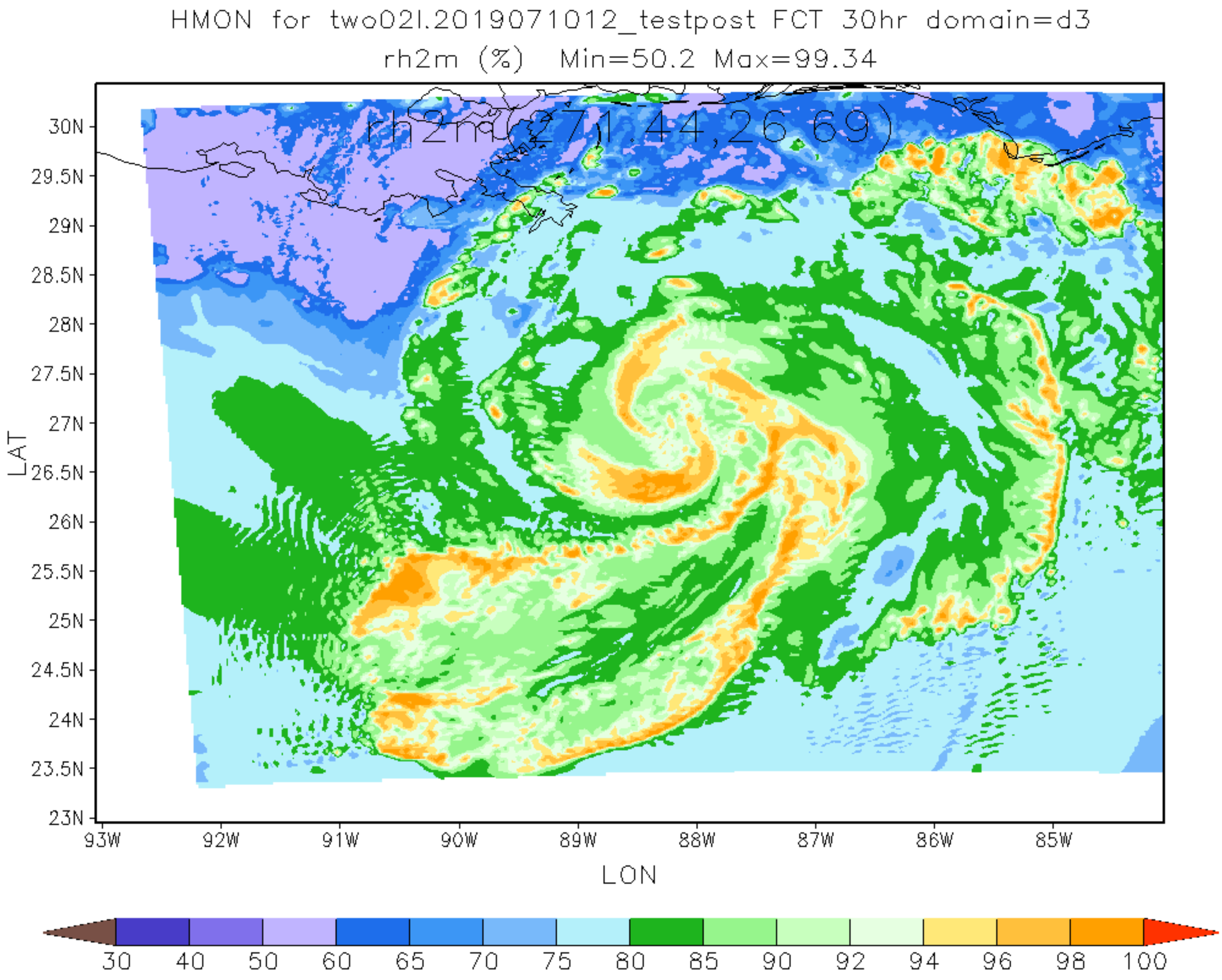
HMON for two02l.2019071012_testpost FCT 30hr domain=d3
rh2m (%) Min=50.2 Max=99.34
rh2m(271.44,26.69)
30N
29.5N
29N
28.5N
28N
27.5N
27N
26.5N
26N
25.5N
25N
24.5N
24N
23.5N
23N
LAT
93W
92W
91W
90W
89W
88W
87W
86W
85W
LON
30
40
50
60
65
70
75
80
85
90
92
94
96
98
100

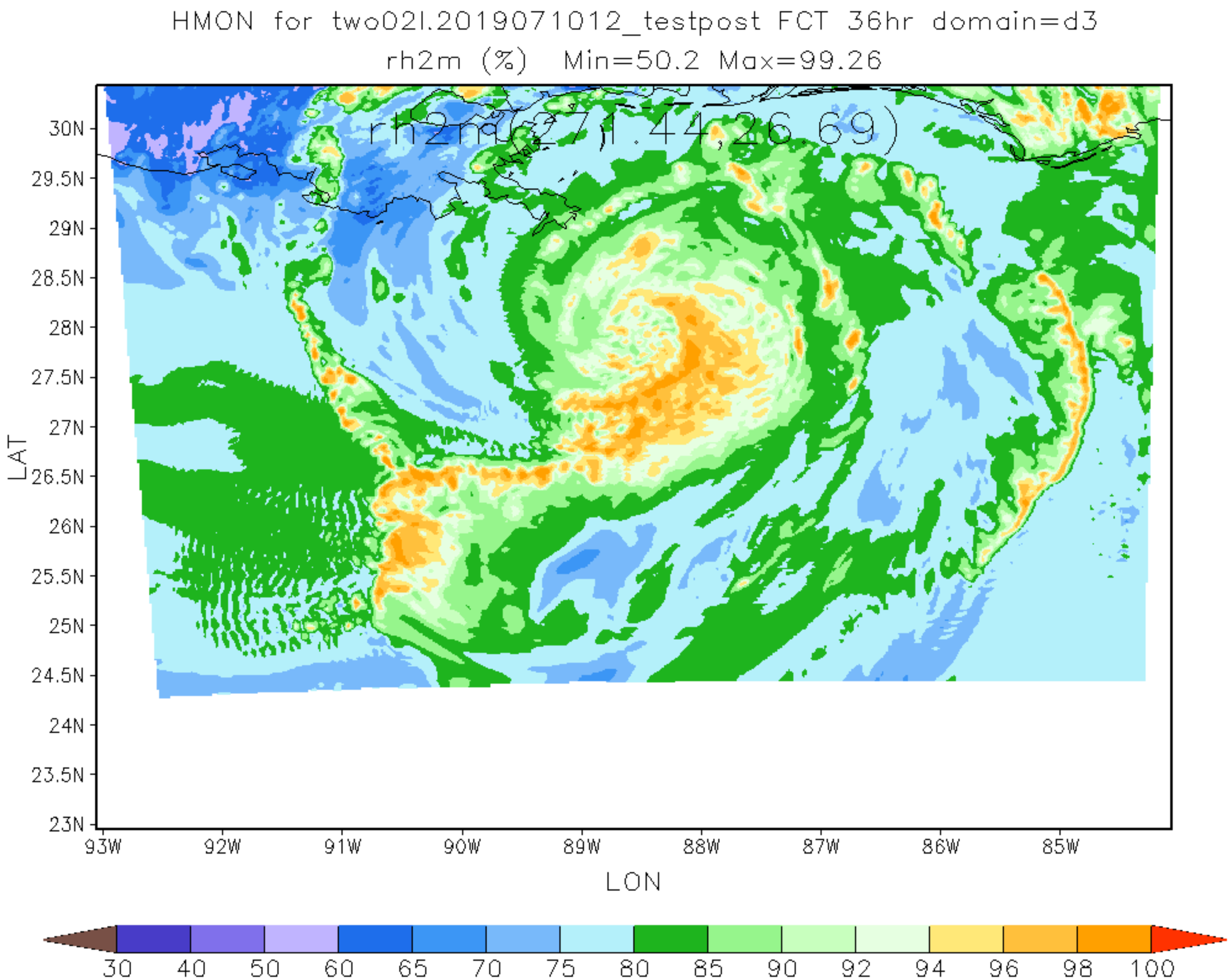
HMON for two02l.2019071012_testpost FCT 36hr domain=d3
rh2m (%) Min=50.2 Max=99.26
rh2m(271.44,26.69)
30N
29.5N
29N
28.5N
28N
27.5N
27N
26.5N
26N
25.5N
25N
24.5N
24N
23.5N
23N
LAT
93W
92W
91W
90W
89W
88W
87W
86W
85W
LON
30
40
50
60
65
70
75
80
85
90
92
94
96
98
100

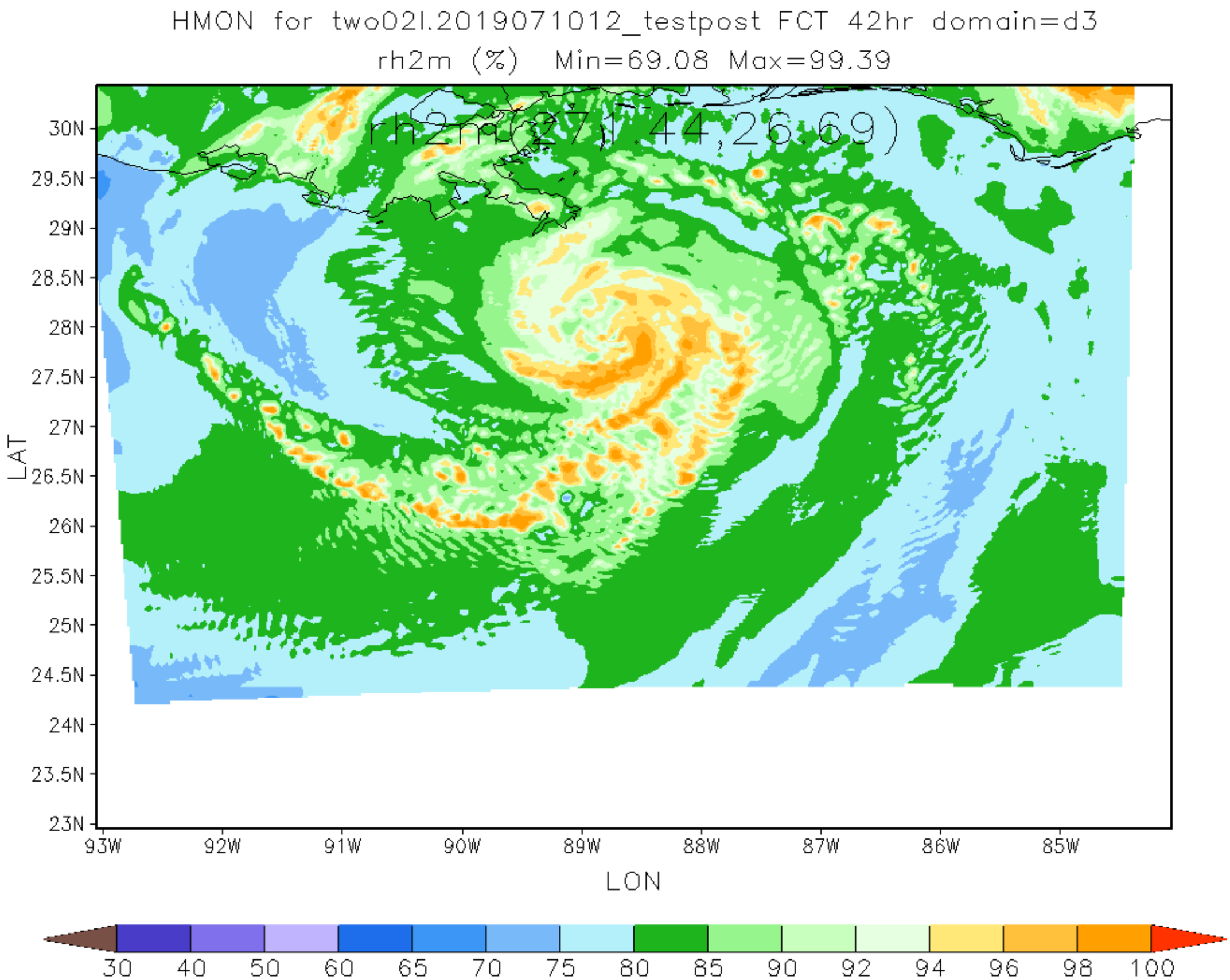
HMON for two02l.2019071012_testpost FCT 42hr domain=d3
rh2m (%) Min=69.08 Max=99.39
rh2m(27.44,26.69)
30N
29.5N
29N
28.5N
28N
27.5N
27N
26.5N
26N
25.5N
25N
24.5N
24N
23.5N
23N
LAT
93W
92W
91W
90W
89W
88W
87W
86W
85W
LON
30
40
50
60
65
70
75
80
85
90
92
94
96
98
100

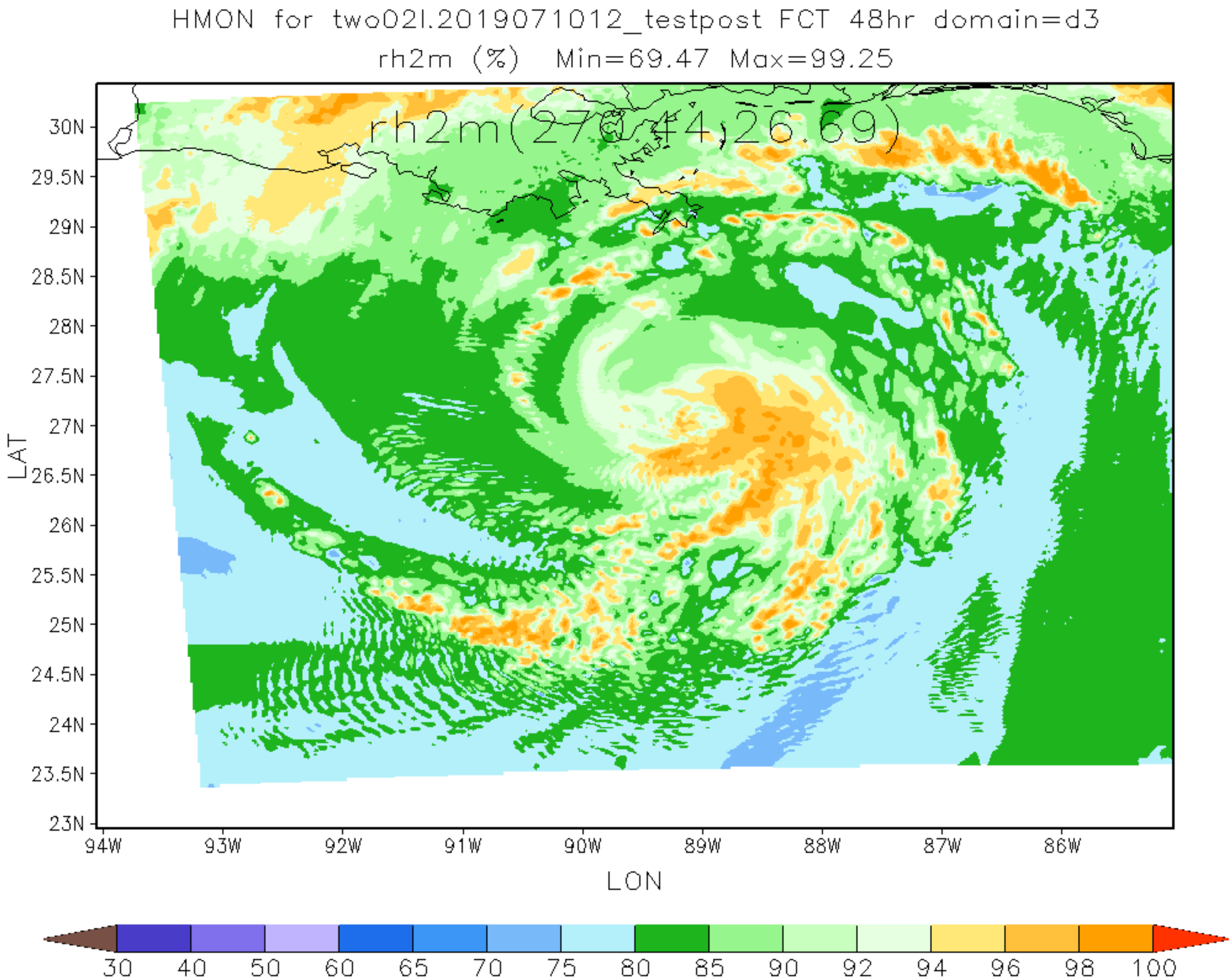
HMON for two02l.2019071012_testpost FCT 48hr domain=d3
rh2m (%) Min=69.47 Max=99.25
rh2m(270,74,26.69)
30N
29.5N
29N
28.5N
28N
27.5N
27N
26.5N
26N
25.5N
25N
24.5N
24N
23.5N
23N
LAT
94W
93W
92W
91W
90W
89W
88W
87W
86W
LON
30
40
50
60
65
70
75
80
85
90
92
94
96
98
100

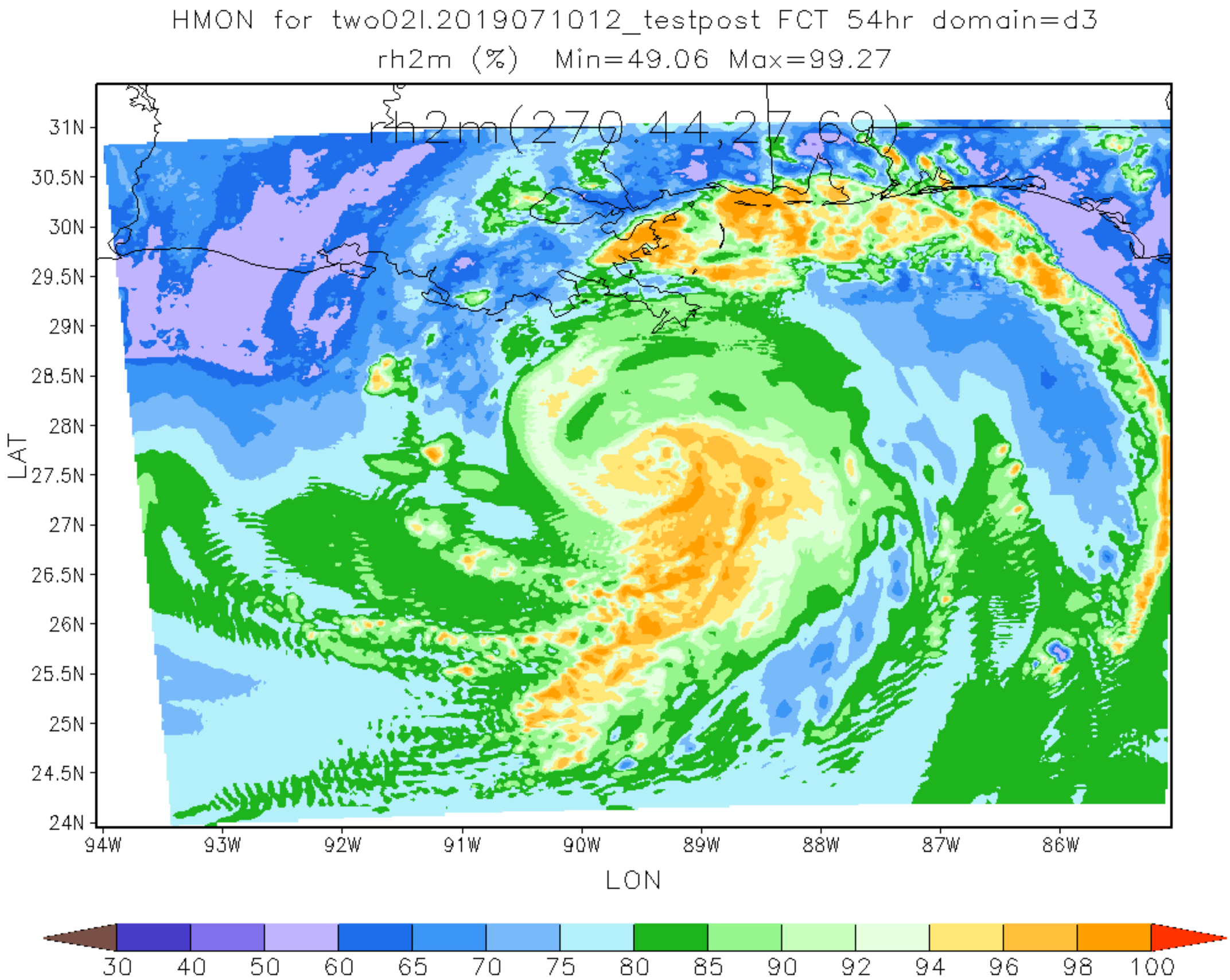
HMON for two02l.2019071012_testpost FCT 54hr domain=d3
rh2m (%) Min=49.06 Max=99.27
rh2m(270,44,27,69)
31N
30.5N
30N
29.5N
29N
28.5N
28N
27.5N
27N
26.5N
26N
25.5N
25N
24.5N
24N
LAT
94W
93W
92W
91W
90W
89W
88W
87W
86W
LON
30
40
50
60
65
70
75
80
85
90
92
94
96
98
100


HMON for two02l.2019071012_testpost FCT 60hr domain=d3
rh2m (%) Min=53.48 Max=99.26
rh2m(279.44,27.69)
31N
30.5N
30N
29.5N
29N
28.5N
28N
27.5N
27N
26.5N
26N
25.5N
25N
24.5N
24N
LAT
94W
93W
92W
91W
90W
89W
88W
87W
86W
LON
30
40
50
60
65
70
75
80
85
90
92
94
96
98
100

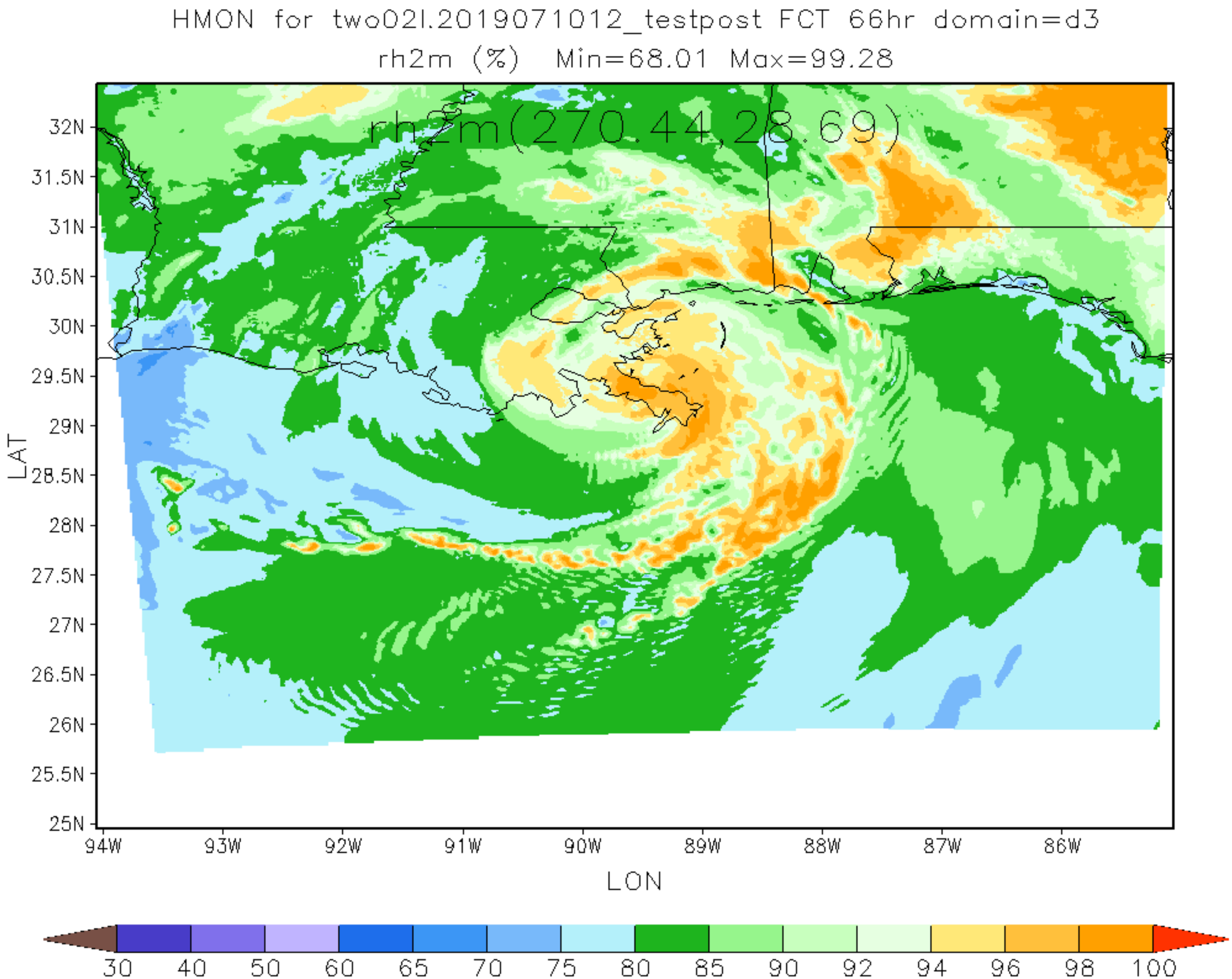
HMON for two02l.2019071012_testpost FCT 66hr domain=d3
rh2m (%) Min=68.01 Max=99.28
rh2m(270.44,28.69)
32N
31.5N
31N
30.5N
30N
29.5N
29N
28.5N
28N
27.5N
27N
26.5N
26N
25.5N
25N
LAT
94W
93W
92W
91W
90W
89W
88W
87W
86W
LON
30
40
50
60
65
70
75
80
85
90
92
94
96
98
100

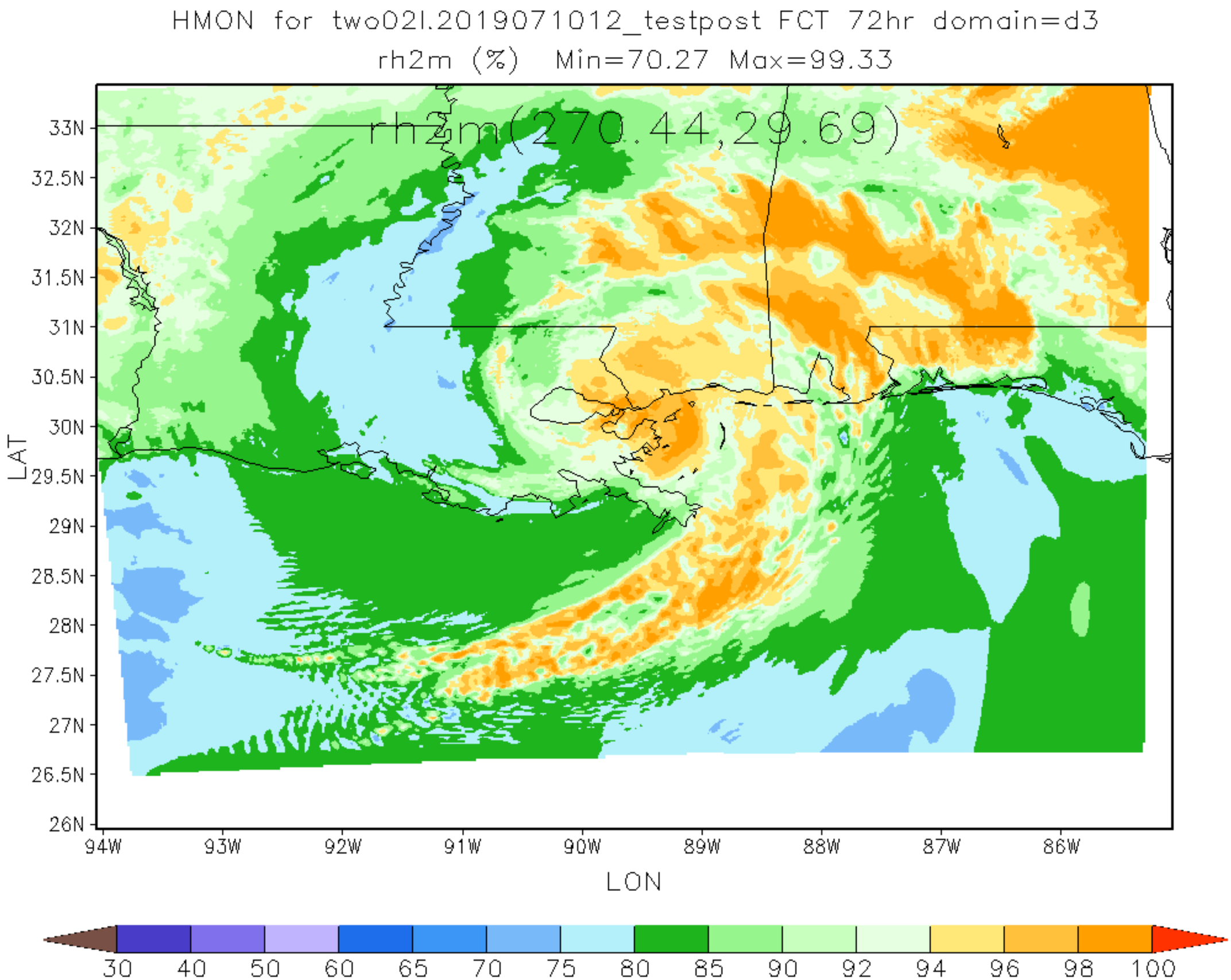
HMON for two02l.2019071012_testpost FCT 72hr domain=d3
rh2m (%) Min=70.27 Max=99.33
rh2m(270.44,29.69)
33N
32.5N
32N
31.5N
31N
30.5N
30N
29.5N
29N
28.5N
28N
27.5N
27N
26.5N
26N
LAT
94W
93W
92W
91W
90W
89W
88W
87W
86W
LON
30
40
50
60
65
70
75
80
85
90
92
94
96
98
100

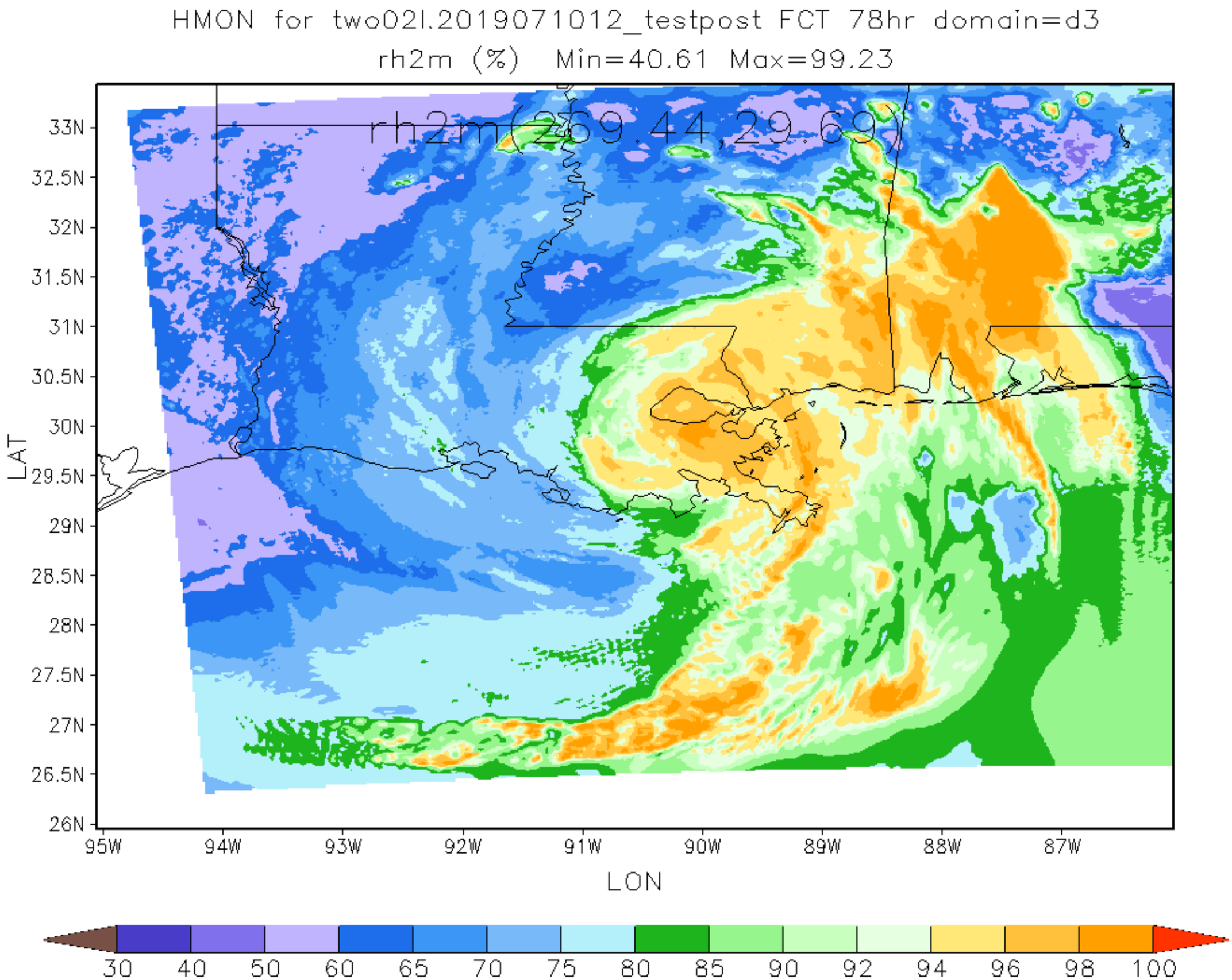
HMON for two02l.2019071012_testpost FCT 78hr domain=d3
rh2m (%) Min=40.61 Max=99.23
rh2m(269.44,29.69)
33N
32.5N
32N
31.5N
31N
30.5N
30N
29.5N
29N
28.5N
28N
27.5N
27N
26.5N
26N
LAT
95W
94W
93W
92W
91W
90W
89W
88W
87W
LON
30
40
50
60
65
70
75
80
85
90
92
94
96
98
100

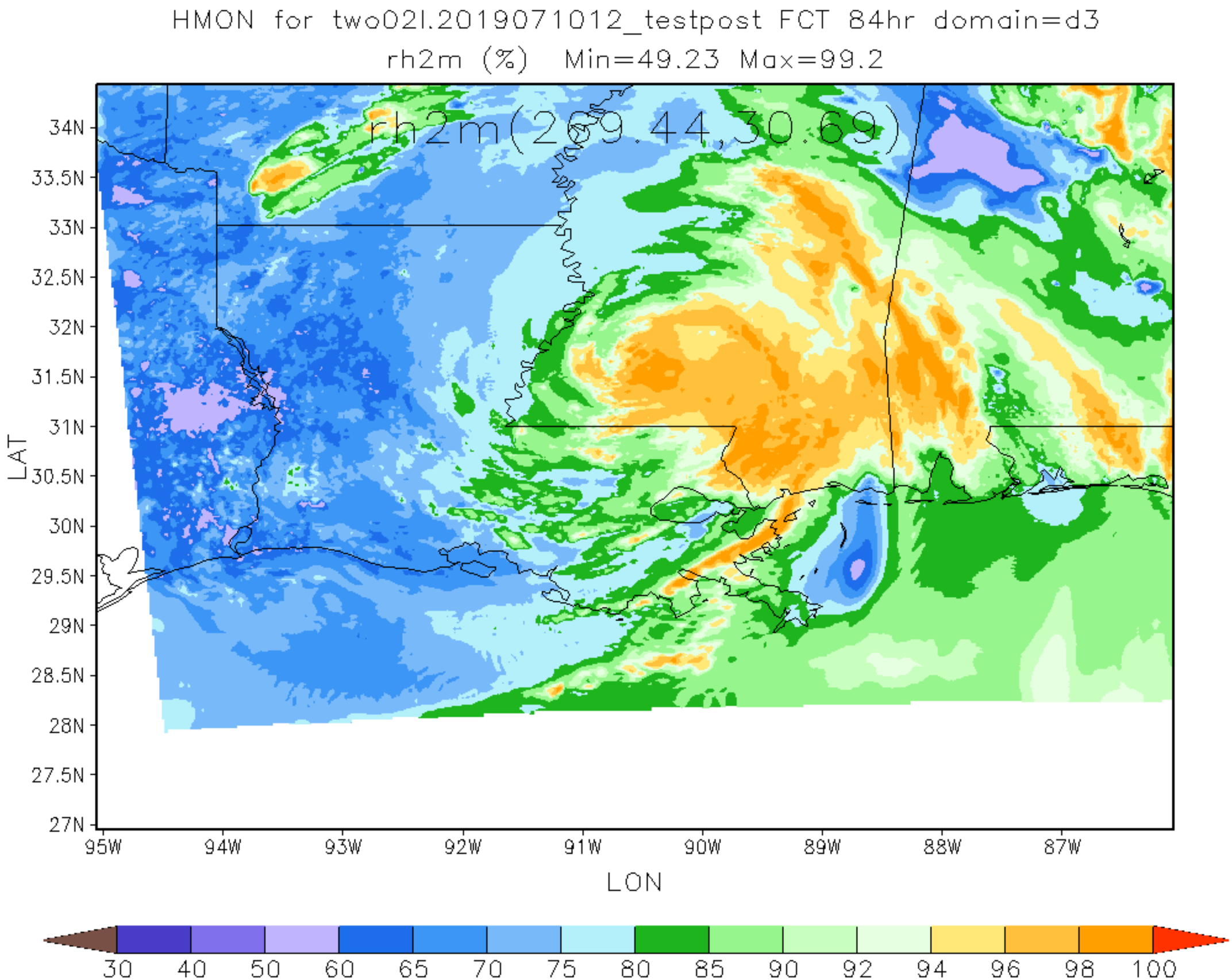
HMON for two02l.2019071012_testpost FCT 84hr domain=d3
rh2m (%) Min=49.23 Max=99.2
rh2m(269.44,30.69)
34N
33.5N
33N
32.5N
32N
31.5N
31N
30.5N
30N
29.5N
29N
28.5N
28N
27.5N
27N
LAT
95W
94W
93W
92W
91W
90W
89W
88W
87W
LON
30
40
50
60
65
70
75
80
85
90
92
94
96
98
100

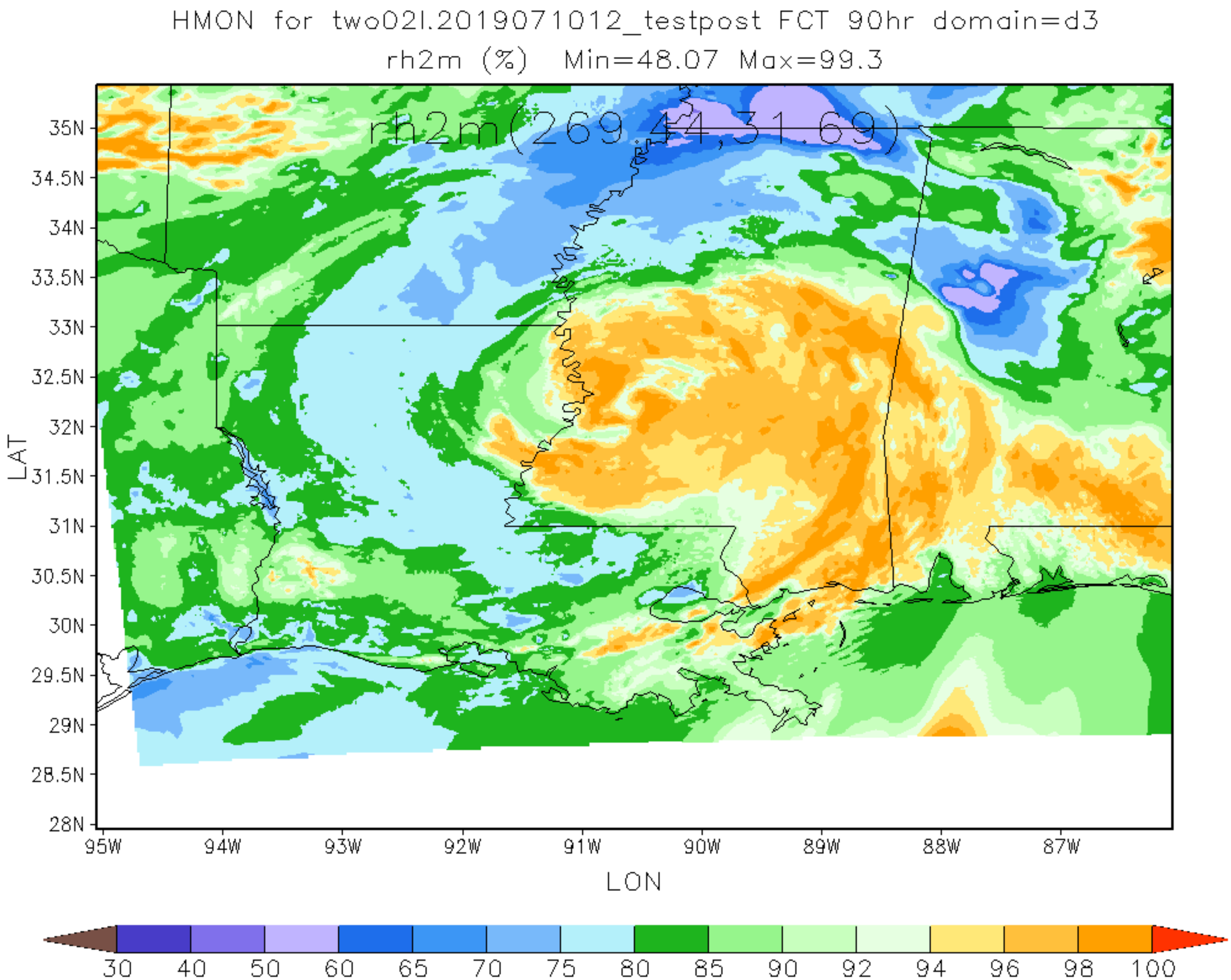
HMON for two02l.2019071012_testpost FCT 90hr domain=d3
rh2m (%) Min=48.07 Max=99.3
rh2m(269,44,31,69)
35N
34.5N
34N
33.5N
33N
32.5N
32N
31.5N
31N
30.5N
30N
29.5N
29N
28.5N
28N
LAT
95W
94W
93W
92W
91W
90W
89W
88W
87W
LON
30
40
50
60
65
70
75
80
85
90
92
94
96
98
100

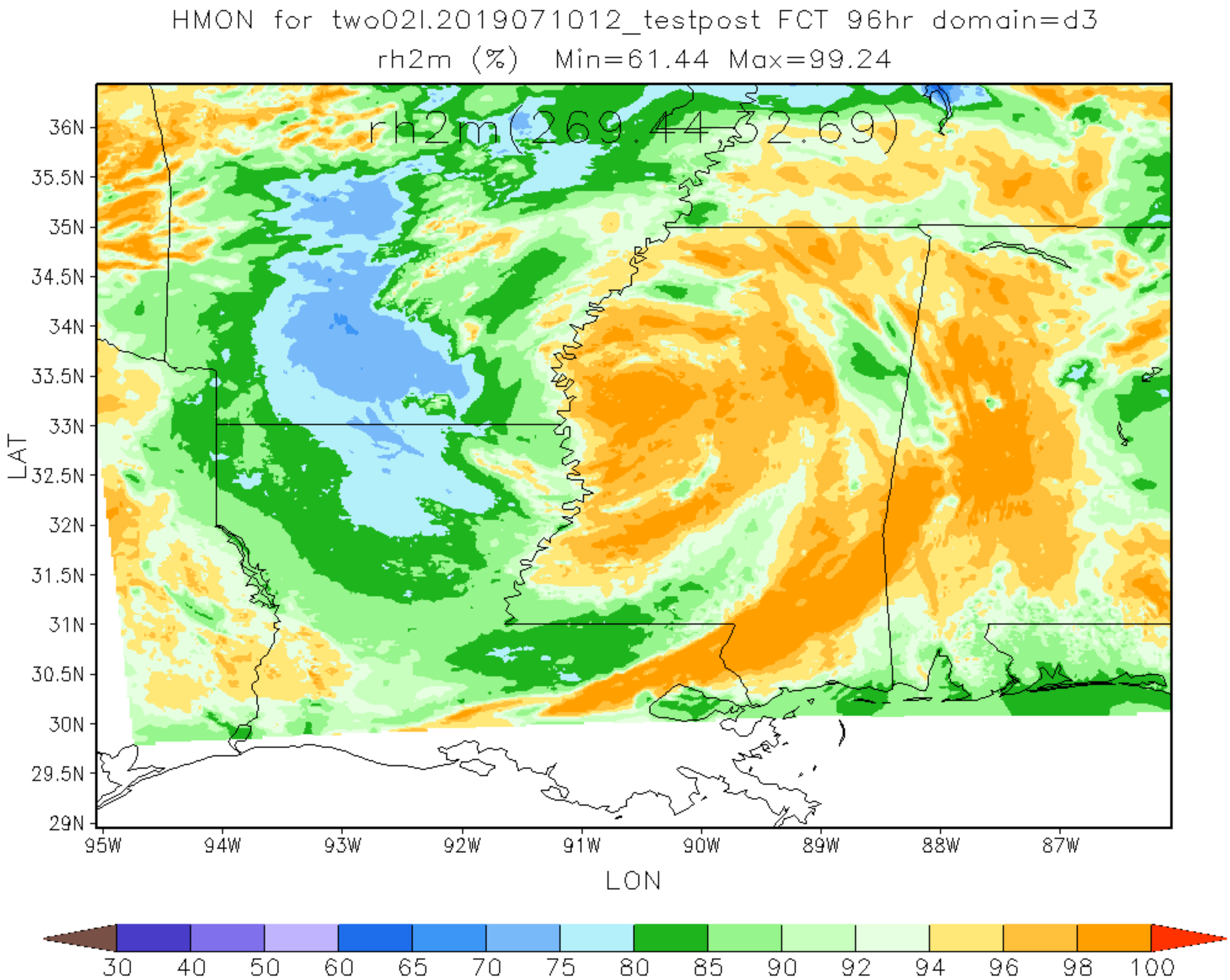
HMON for two02l.2019071012_testpost FCT 96hr domain=d3
rh2m (%) Min=61.44 Max=99.24
rh2m(269.44,32.69)
36N
35.5N
35N
34.5N
34N
33.5N
33N
32.5N
32N
31.5N
31N
30.5N
30N
29.5N
29N
LAT
95W
94W
93W
92W
91W
90W
89W
88W
87W
LON
30
40
50
60
65
70
75
80
85
90
92
94
96
98
100

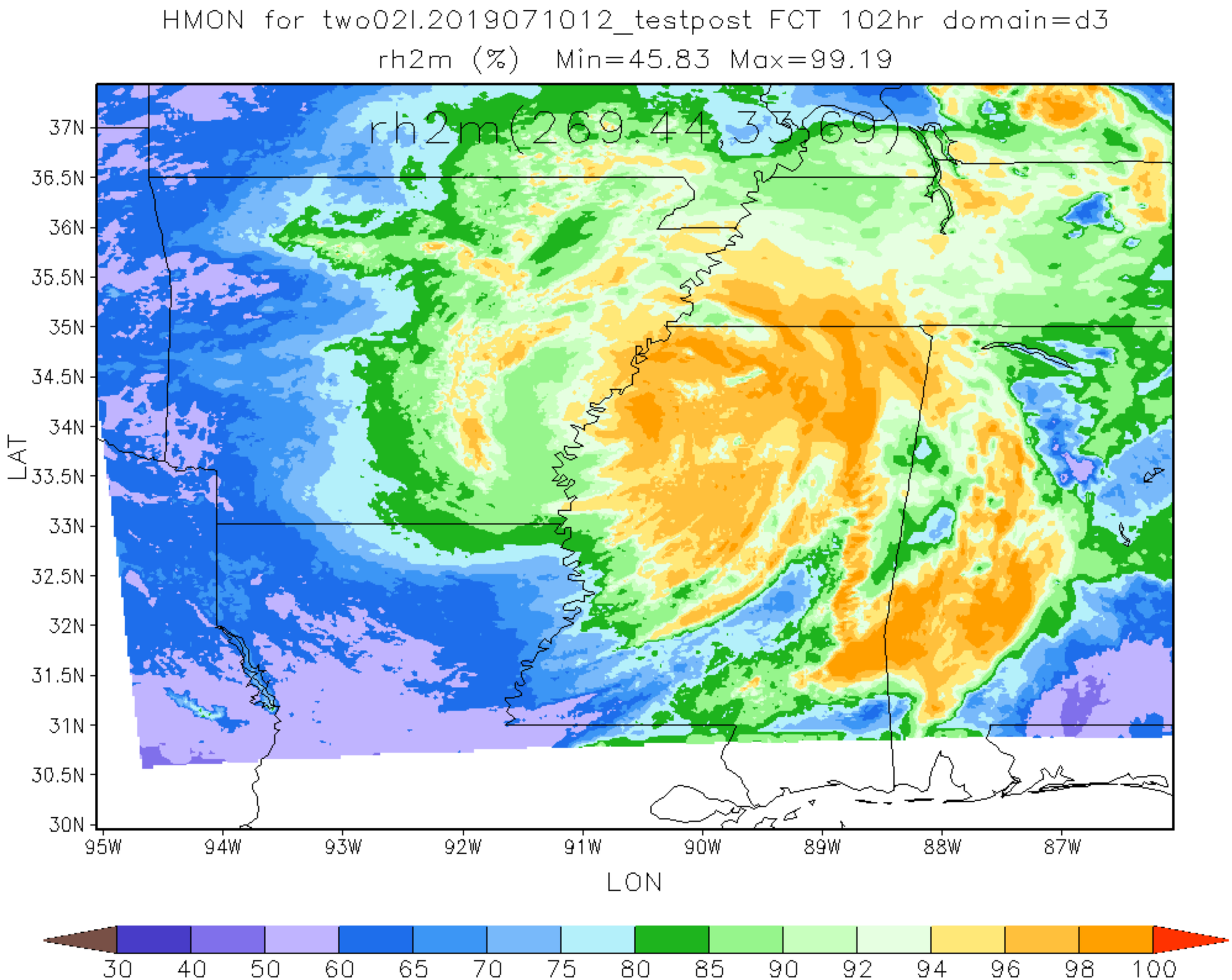
HMON for two02l.2019071012_testpost FCT 102hr domain=d3
rh2m (%) Min=45.83 Max=99.19
rh2m(269,44,33,69)
37N
36.5N
36N
35.5N
35N
34.5N
34N
33.5N
33N
32.5N
32N
31.5N
31N
30.5N
30N
LAT
95W
94W
93W
92W
91W
90W
89W
88W
87W
LON
30
40
50
60
65
70
75
80
85
90
92
94
96
98
100

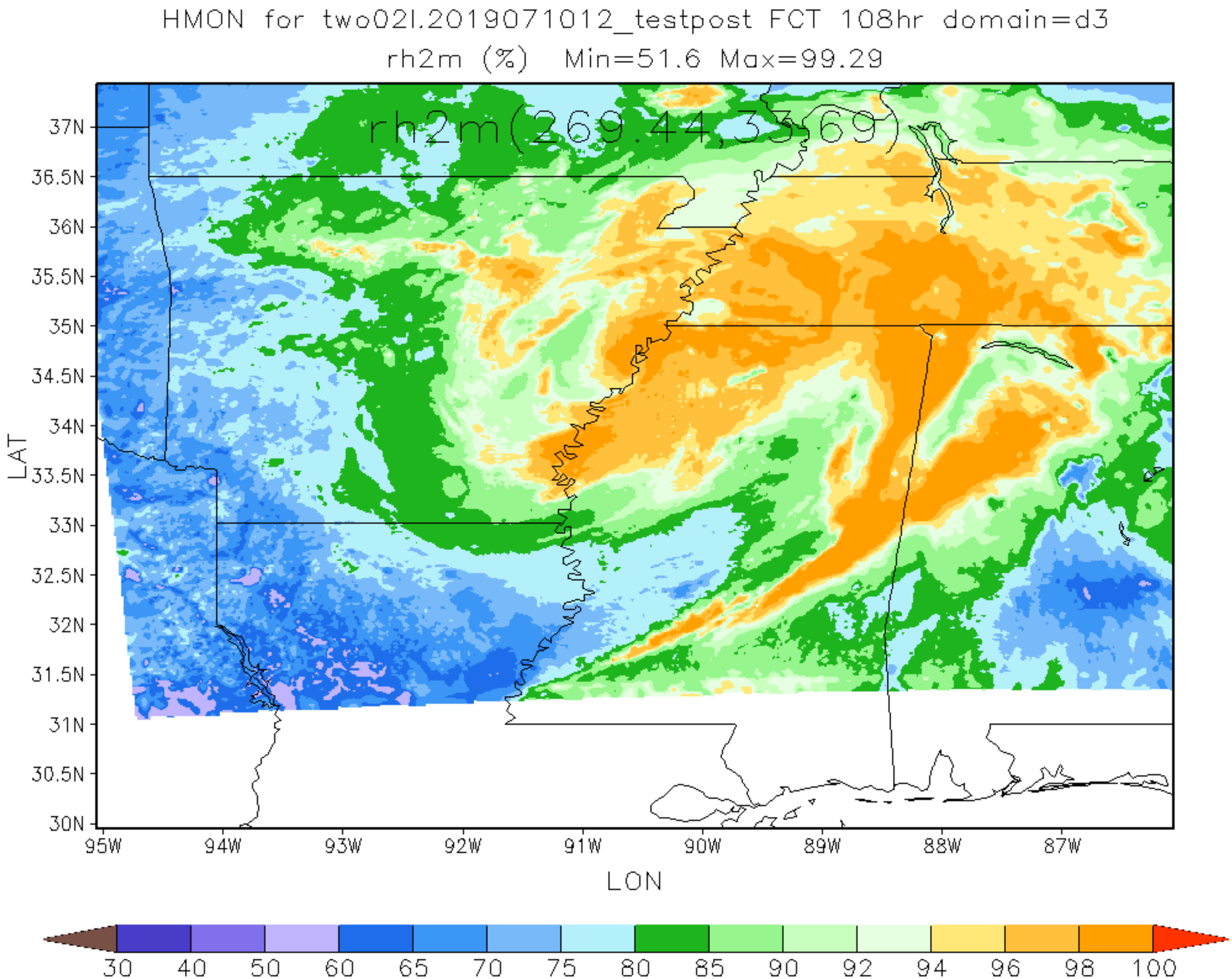
HMON for two02l.2019071012_testpost FCT 108hr domain=d3
rh2m (%) Min=51.6 Max=99.29
rh2m(269.44,33.69)
37N
36.5N
36N
35.5N
35N
34.5N
34N
33.5N
33N
32.5N
32N
31.5N
31N
30.5N
30N
LAT
95W
94W
93W
92W
91W
90W
89W
88W
87W
LON
30
40
50
60
65
70
75
80
85
90
92
94
96
98
100

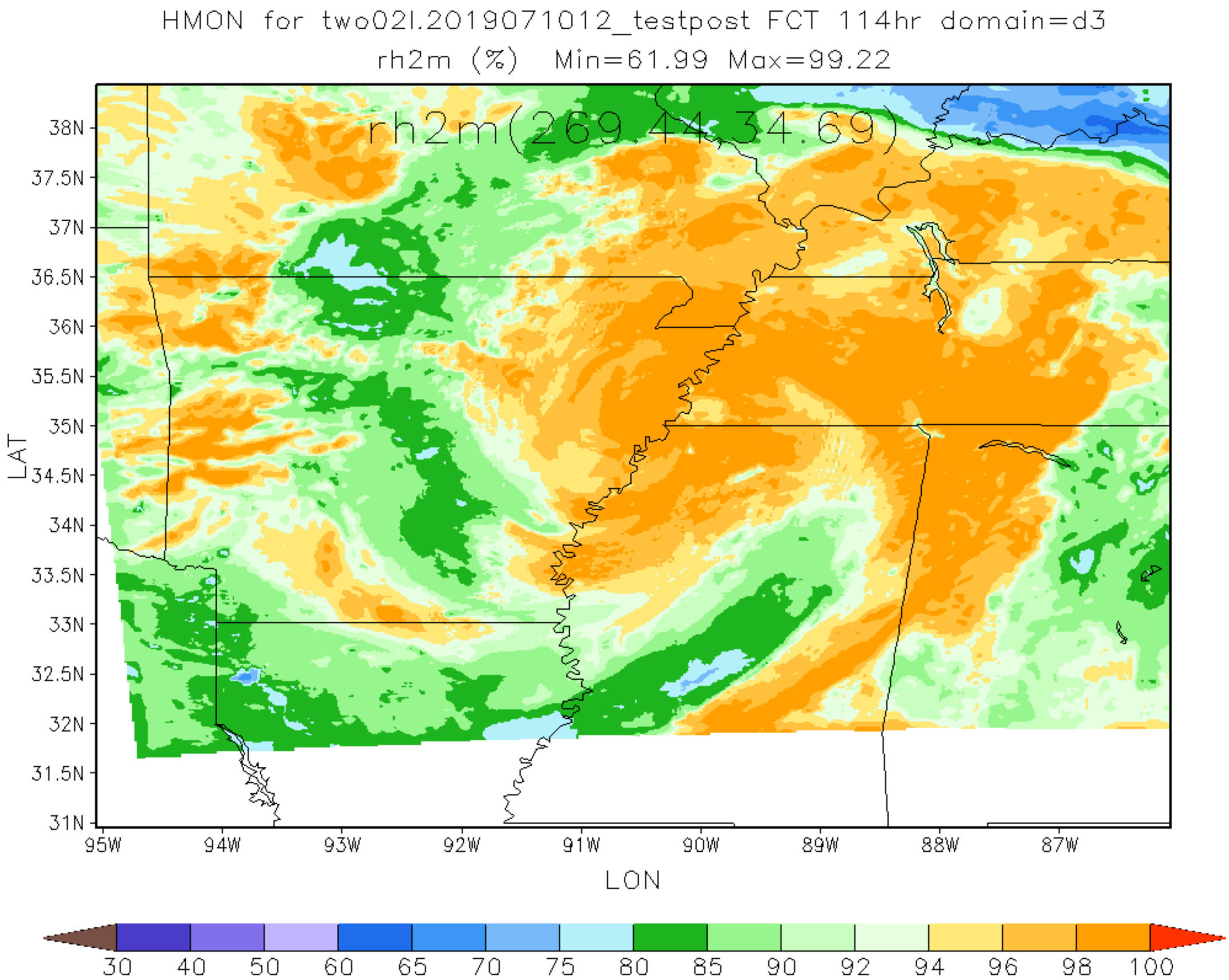
HMON for two02l.2019071012_testpost FCT 114hr domain=d3
rh2m (%) Min=61.99 Max=99.22
rh2m(269,44,34.69)
38N
37.5N
37N
36.5N
36N
35.5N
35N
34.5N
34N
33.5N
33N
32.5N
32N
31.5N
31N
LAT
95W
94W
93W
92W
91W
90W
89W
88W
87W
LON
30
40
50
60
65
70
75
80
85
90
92
94
96
98
100

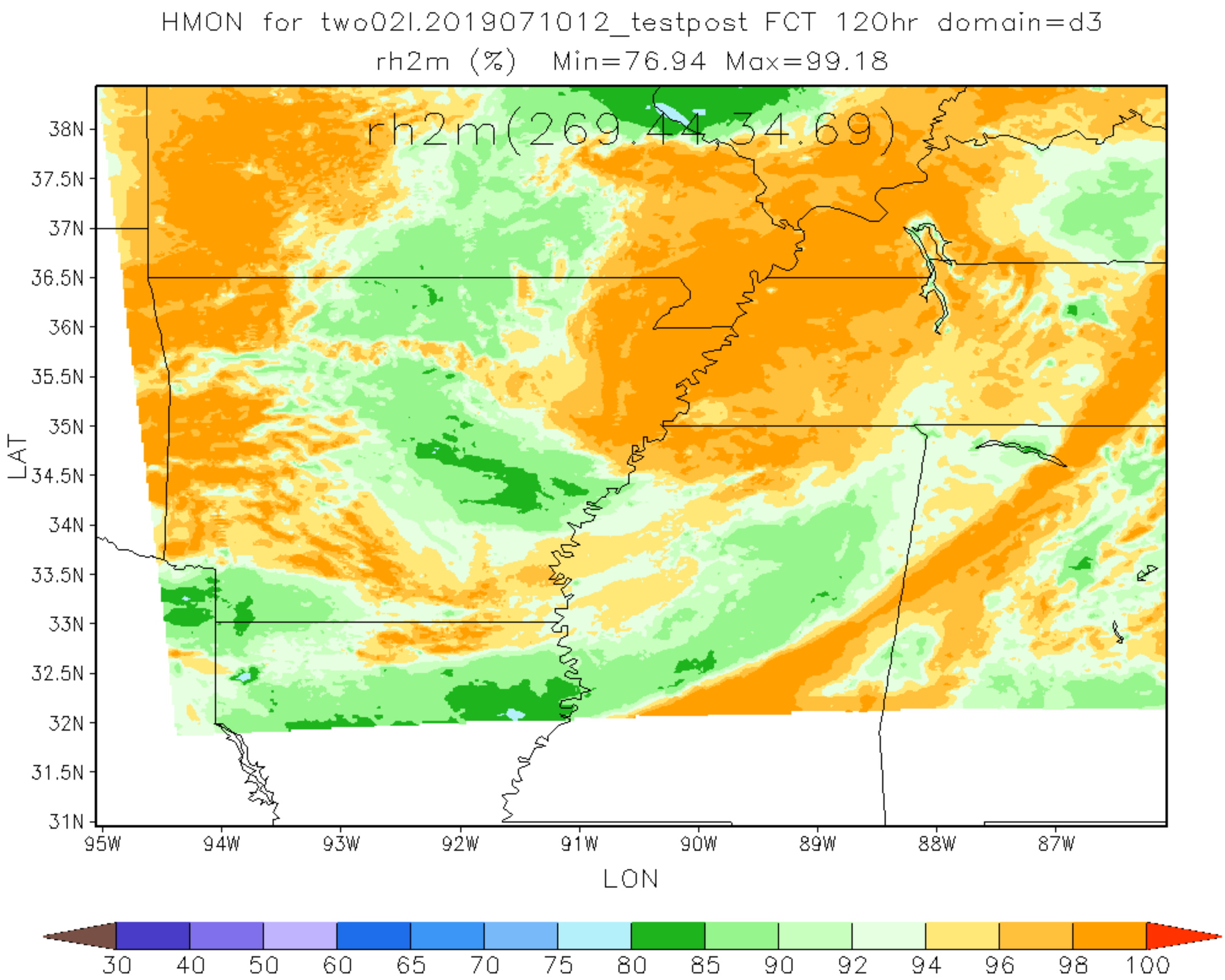
HMON for two02l.2019071012_testpost FCT 120hr domain=d3
rh2m (%) Min=76.94 Max=99.18
rh2m(269.44,34.69)
38N
37.5N
37N
36.5N
36N
35.5N
35N
34.5N
34N
33.5N
33N
32.5N
32N
31.5N
31N
LAT
95W
94W
93W
92W
91W
90W
89W
88W
87W
LON
30
40
50
60
65
70
75
80
85
90
92
94
96
98
100

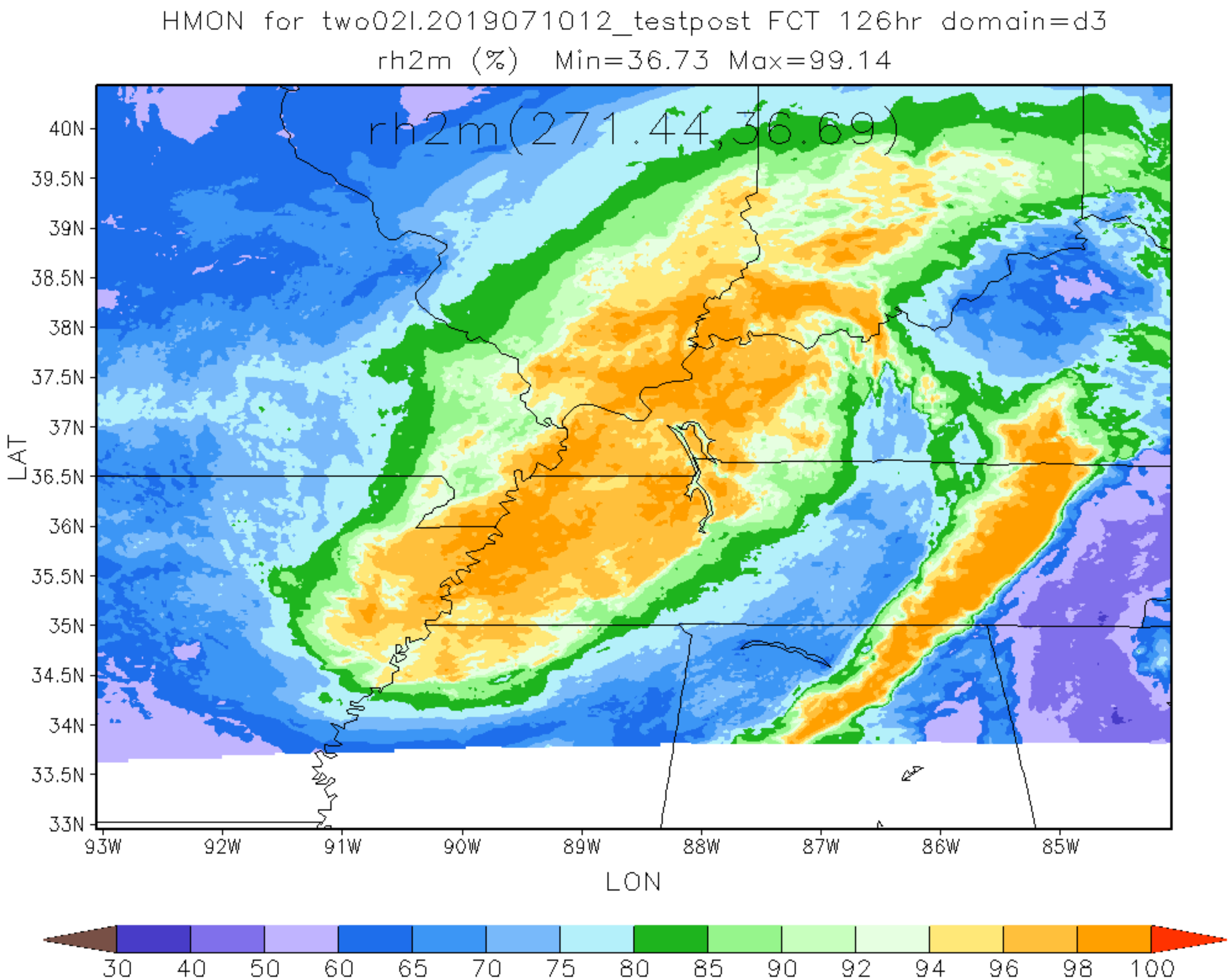
HMON for two02l.2019071012_testpost FCT 126hr domain=d3
rh2m (%) Min=36.73 Max=99.14
rh2m(271.44,36.69)
40N
39.5N
39N
38.5N
38N
37.5N
37N
36.5N
36N
35.5N
35N
34.5N
34N
33.5N
33N
LAT
93W
92W
91W
90W
89W
88W
87W
86W
85W
LON
30
40
50
60
65
70
75
80
85
90
92
94
96
98
100