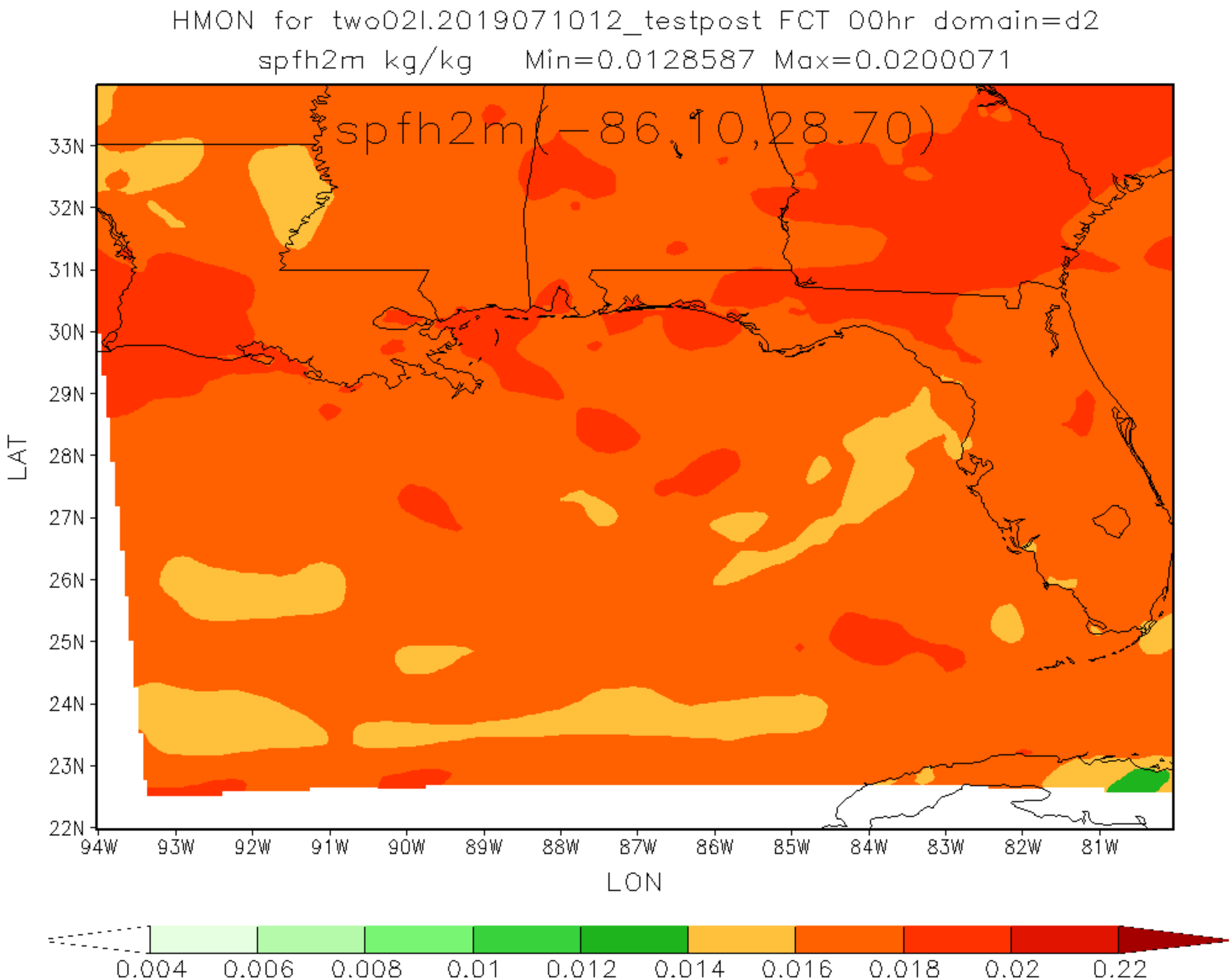
HMON for two02l.2019071012_testpost FCT 00hr domain=d2
spfh2m kg/kg Min=0.0128587 Max=0.0200071
spfh2m(-86.10,28.70)
LAT
33N
32N
31N
30N
29N
28N
27N
26N
25N
24N
23N
22N
94W
93W
92W
91W
90W
89W
88W
87W
86W
85W
84W
83W
82W
81W
LON
0.004
0.006
0.008
0.01
0.012
0.014
0.016
0.018
0.02
0.22

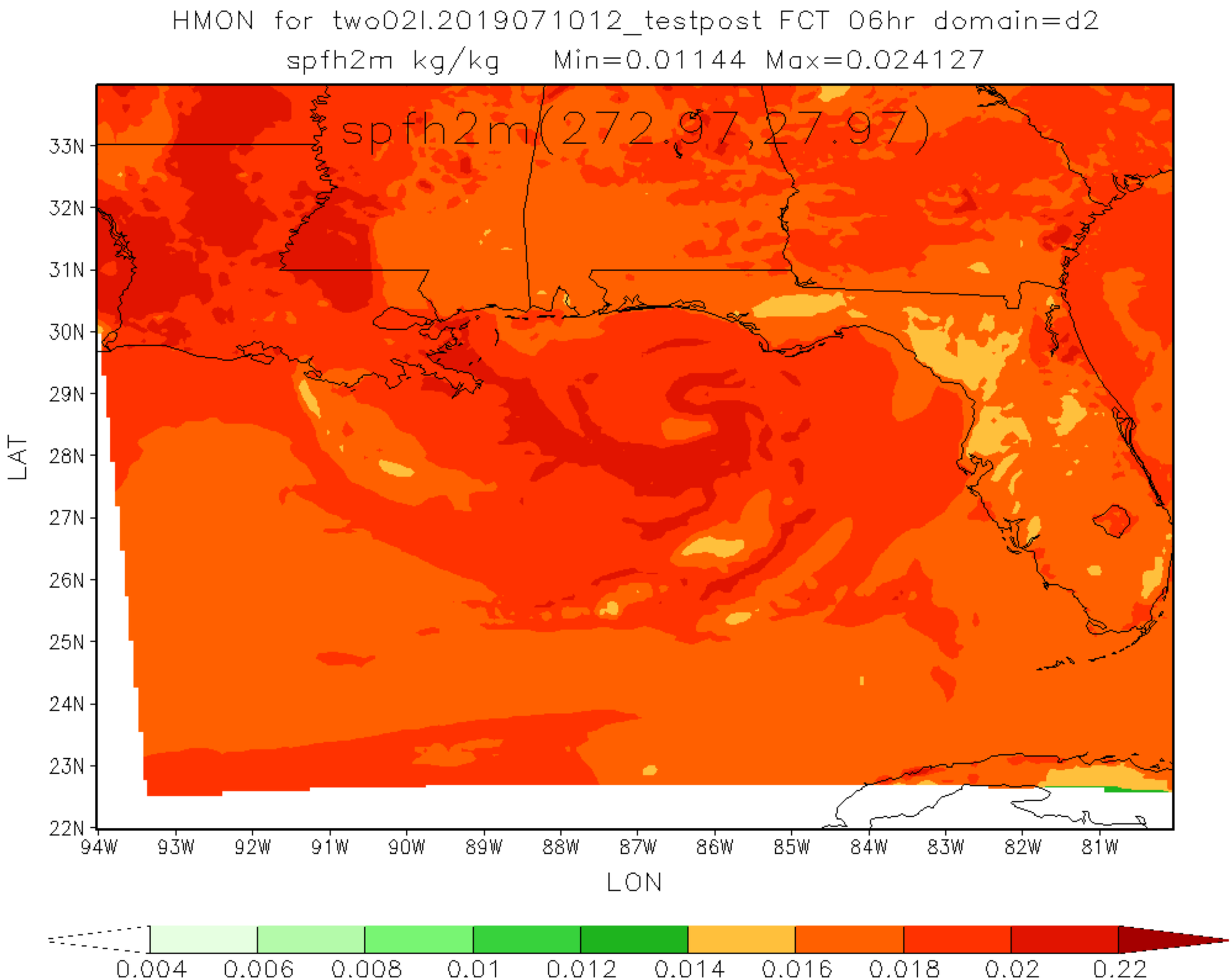
HMON for two02l.2019071012_testpost FCT 06hr domain=d2
spfh2m kg/kg Min=0.01144 Max=0.024127
spfh2m(272,97,27,97)
33N
32N
31N
30N
29N
28N
27N
26N
25N
24N
23N
22N
LAT
94W
93W
92W
91W
90W
89W
88W
87W
86W
85W
84W
83W
82W
81W
LON
0.004
0.006
0.008
0.01
0.012
0.014
0.016
0.018
0.02
0.22

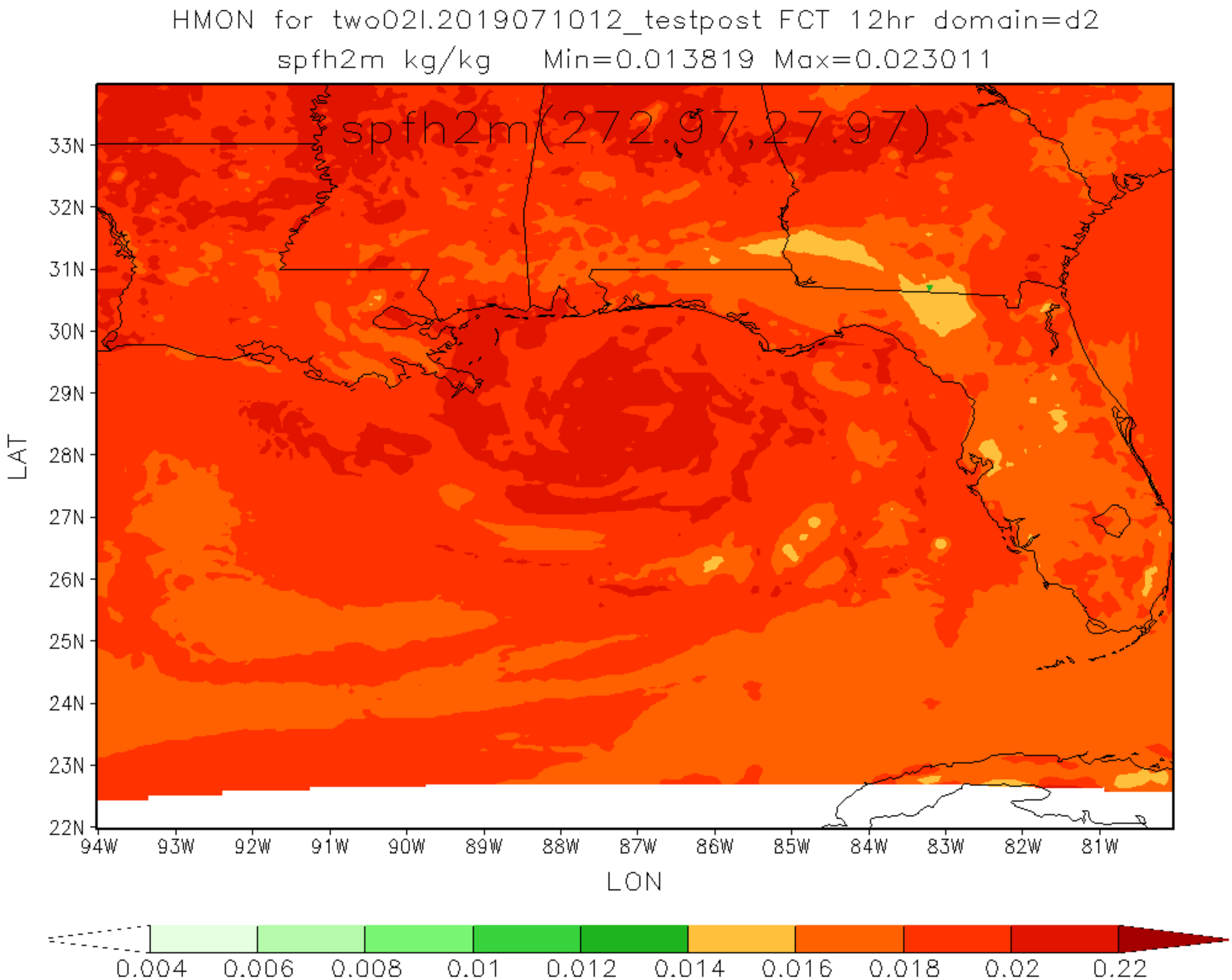
HMON for two02l.2019071012_testpost FCT 12hr domain=d2
spfh2m kg/kg Min=0.013819 Max=0.023011
spfh2m(272.97,27.97)
33N
32N
31N
30N
29N
28N
27N
26N
25N
24N
23N
22N
LAT
94W
93W
92W
91W
90W
89W
88W
87W
86W
85W
84W
83W
82W
81W
LON
0.004
0.006
0.008
0.01
0.012
0.014
0.016
0.018
0.02
0.22

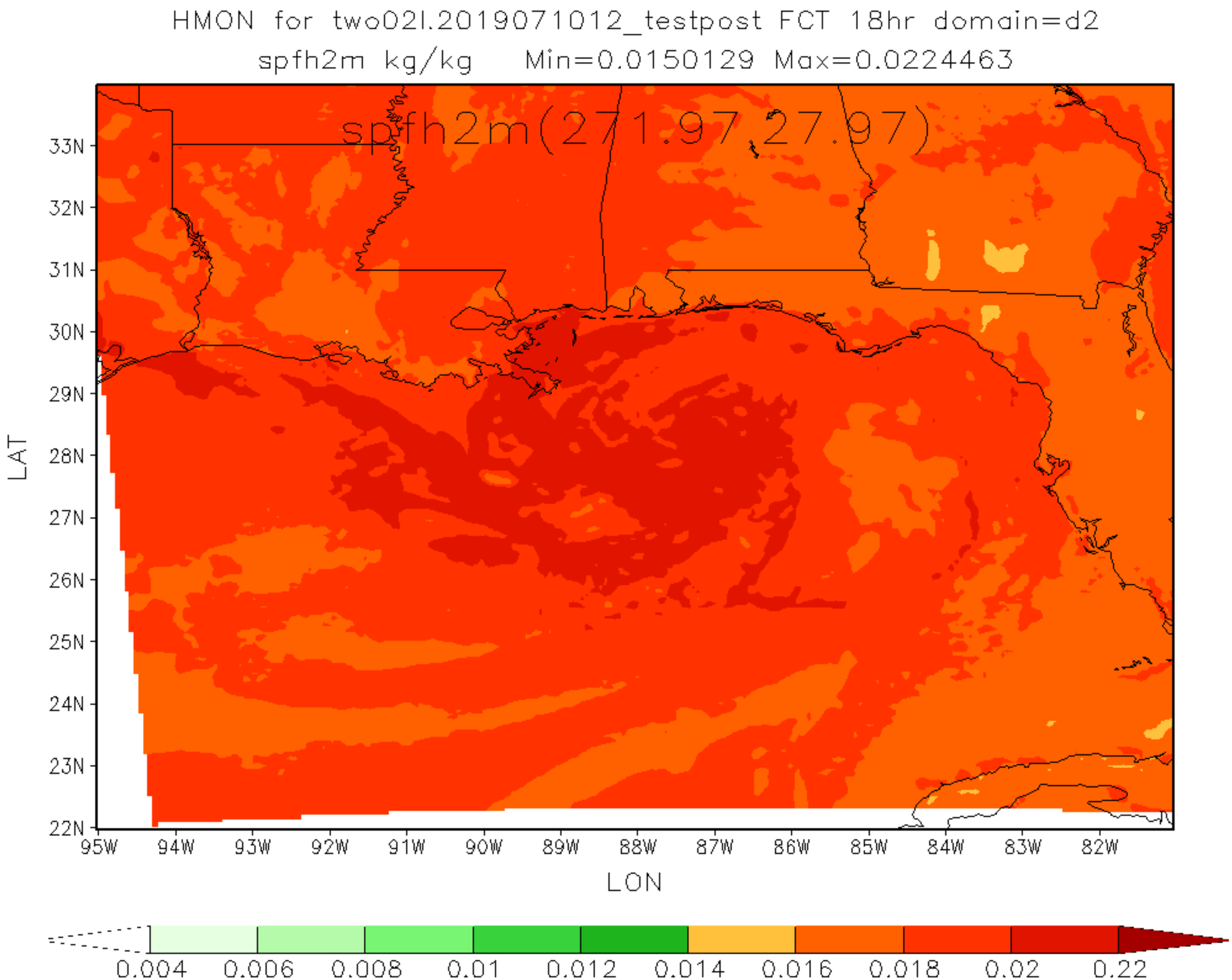
HMON for two02l.2019071012_testpost FCT 18hr domain=d2
spfh2m kg/kg Min=0.0150129 Max=0.0224463
spfh2m(271.97,27.97)
33N
32N
31N
30N
29N
28N
27N
26N
25N
24N
23N
22N
LAT
95W
94W
93W
92W
91W
90W
89W
88W
87W
86W
85W
84W
83W
82W
LON
0.004
0.006
0.008
0.01
0.012
0.014
0.016
0.018
0.02
0.22

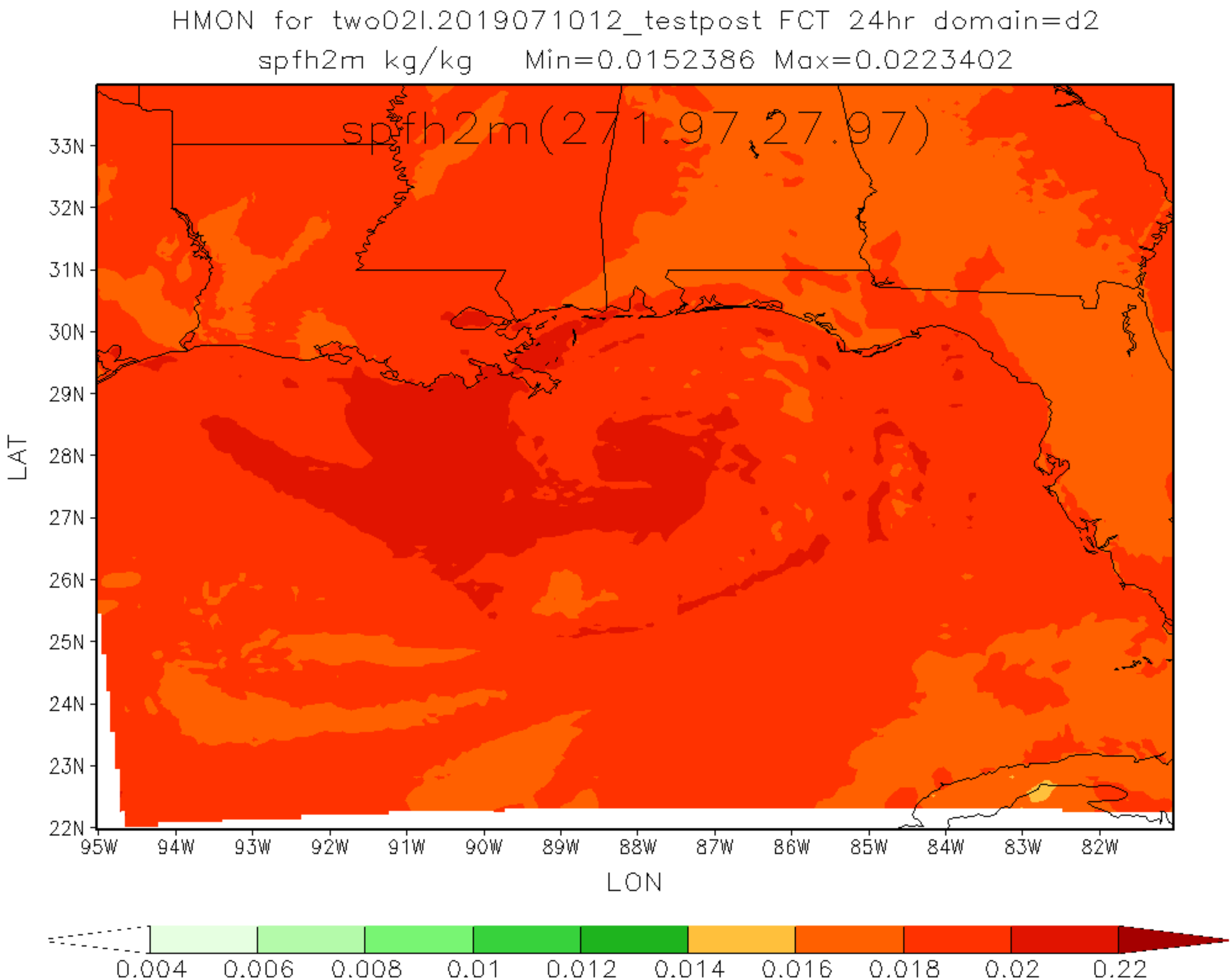
HMON for two02l.2019071012_testpost FCT 24hr domain=d2
spfh2m kg/kg Min=0.0152386 Max=0.0223402
spfh2m(271.97,27.97)
LAT
33N
32N
31N
30N
29N
28N
27N
26N
25N
24N
23N
22N
95W
94W
93W
92W
91W
90W
89W
88W
87W
86W
85W
84W
83W
82W
LON
0.004
0.006
0.008
0.01
0.012
0.014
0.016
0.018
0.02
0.22

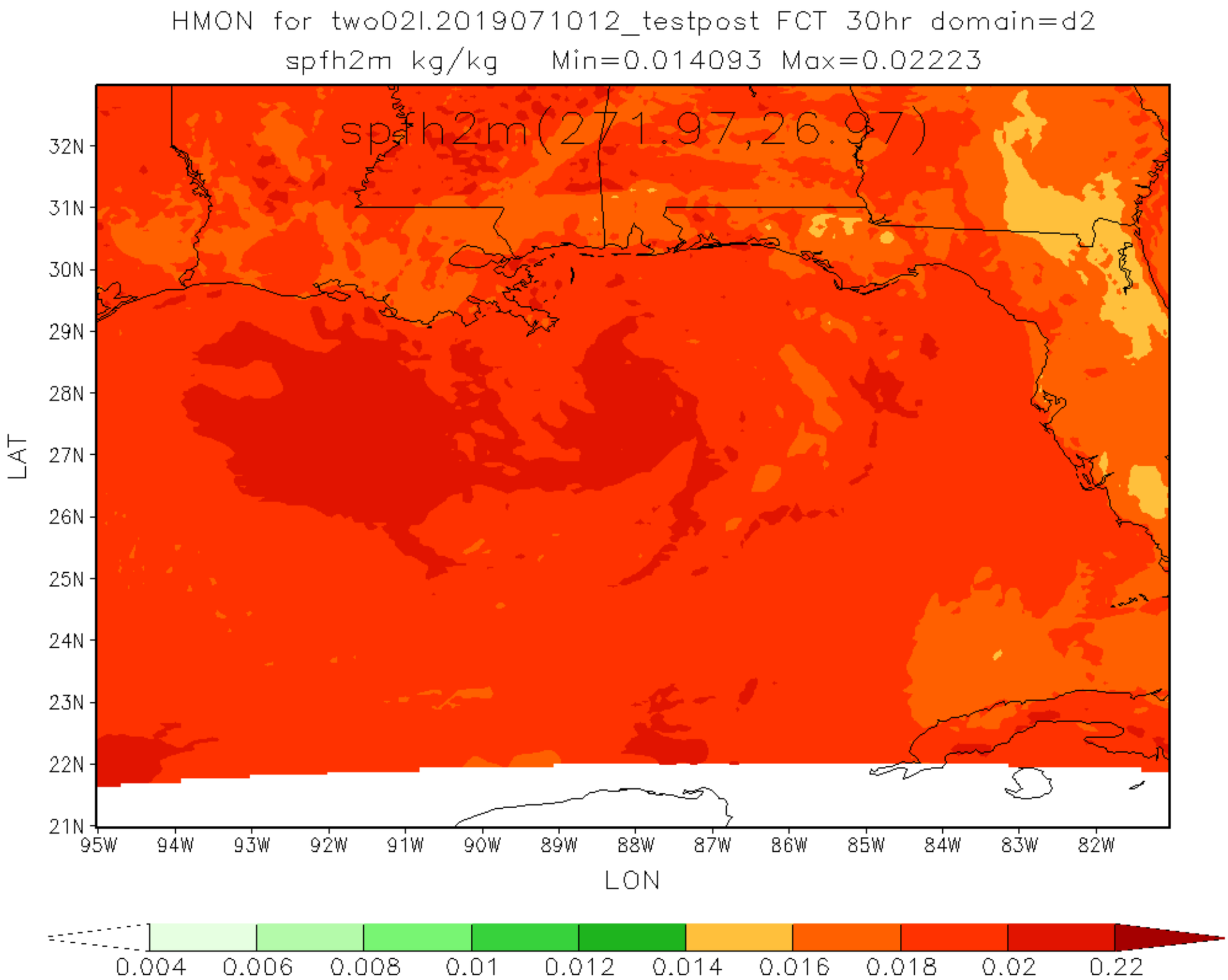
HMON for two02l.2019071012_testpost FCT 30hr domain=d2
spfh2m kg/kg Min=0.014093 Max=0.02223
spfh2m(271.97,26.97)
32N
31N
30N
29N
28N
27N
26N
25N
24N
23N
22N
21N
LAT
95W
94W
93W
92W
91W
90W
89W
88W
87W
86W
85W
84W
83W
82W
LON
0.004
0.006
0.008
0.01
0.012
0.014
0.016
0.018
0.02
0.22

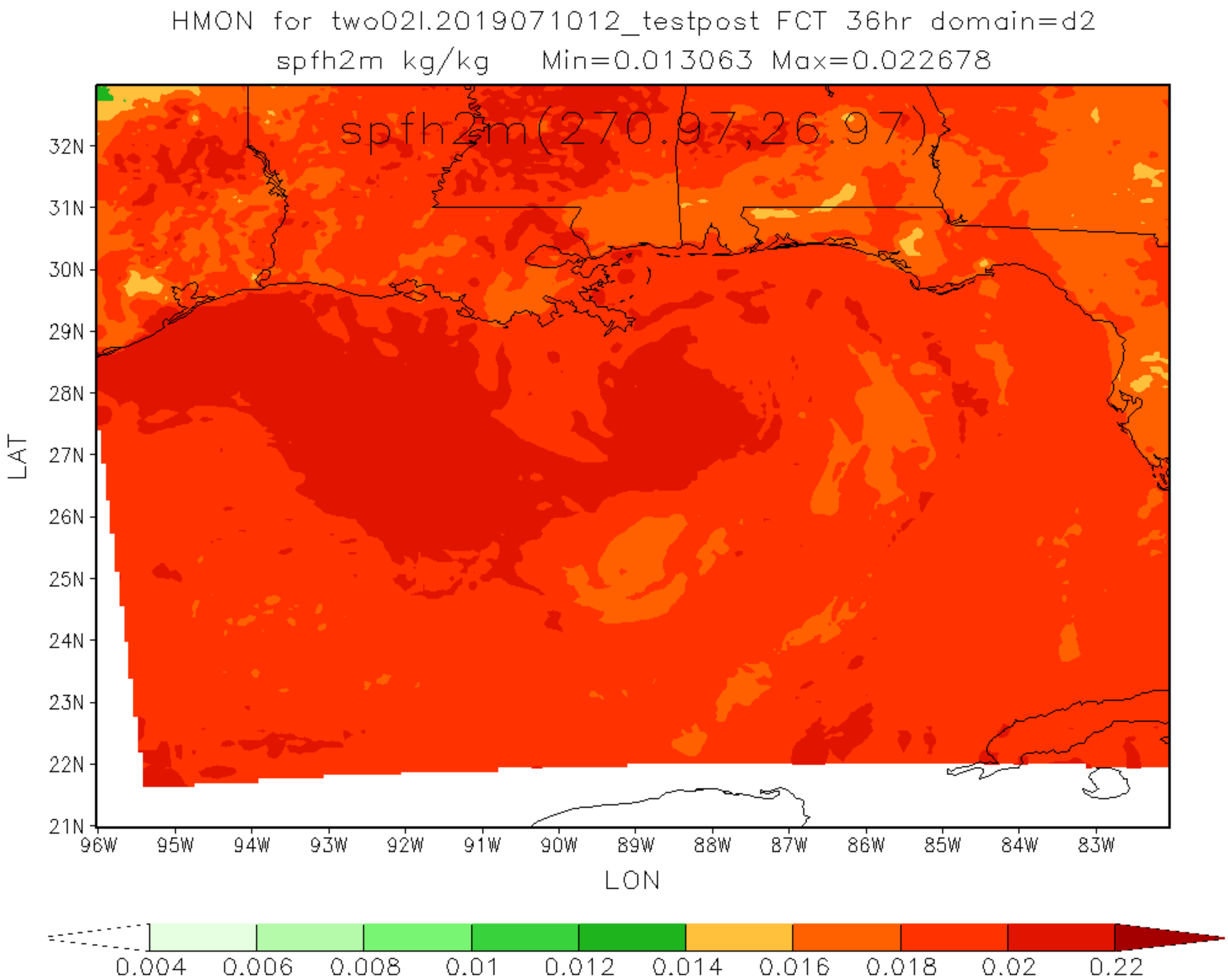
HMON for two02l.2019071012_testpost FCT 36hr domain=d2
spfh2m kg/kg Min=0.013063 Max=0.022678
spfh2m(270.97,26.97)
32N
31N
30N
29N
28N
27N
26N
25N
24N
23N
22N
21N
LAT
96W
95W
94W
93W
92W
91W
90W
89W
88W
87W
86W
85W
84W
83W
LON
0.004
0.006
0.008
0.01
0.012
0.014
0.016
0.018
0.02
0.22

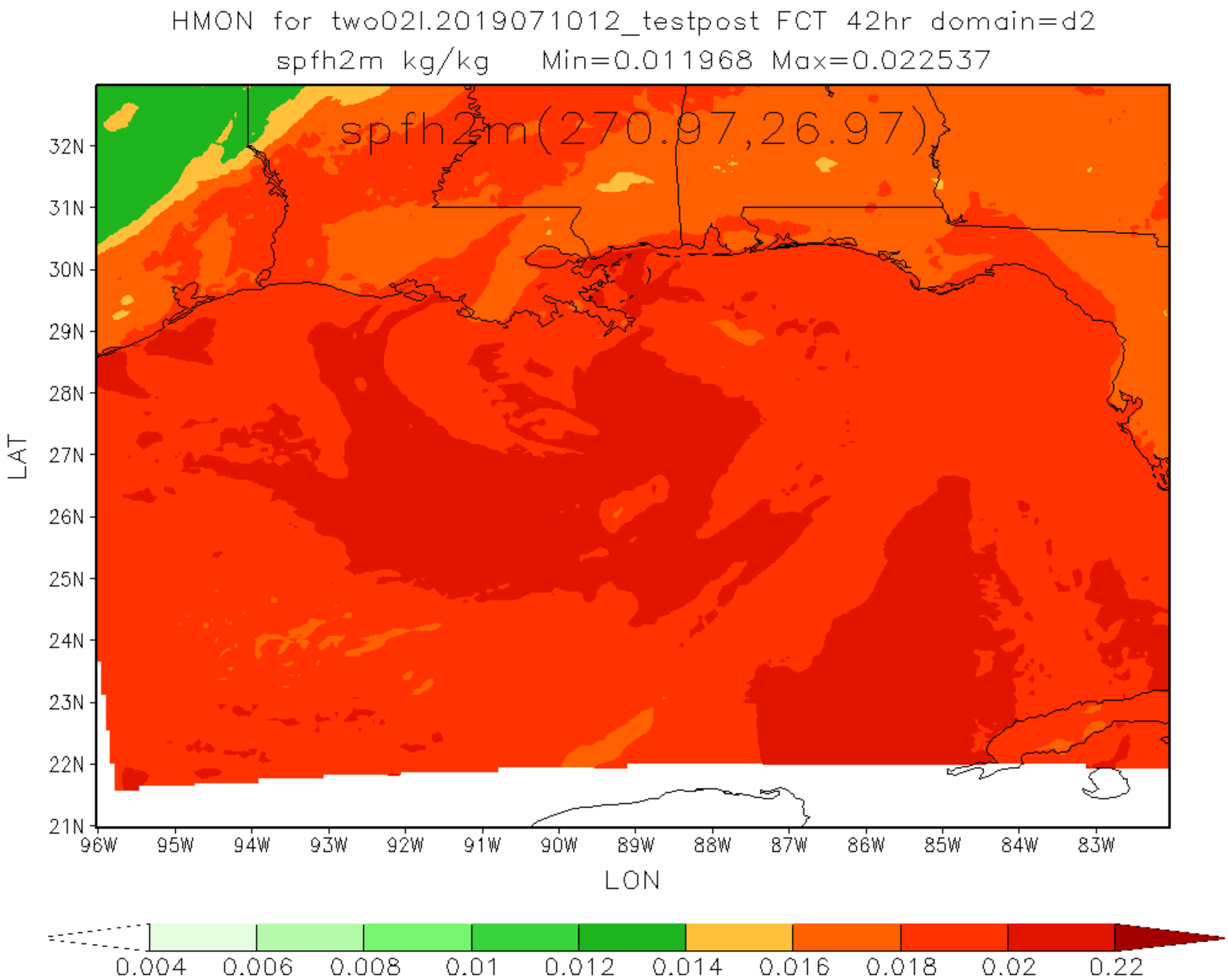
HMON for two02l.2019071012_testpost FCT 42hr domain=d2
spfh2m kg/kg Min=0.011968 Max=0.022537
spfh2m(270.97,26.97)
32N
31N
30N
29N
28N
27N
26N
25N
24N
23N
22N
21N
LAT
96W
95W
94W
93W
92W
91W
90W
89W
88W
87W
86W
85W
84W
83W
LON
0.004
0.006
0.008
0.01
0.012
0.014
0.016
0.018
0.02
0.22

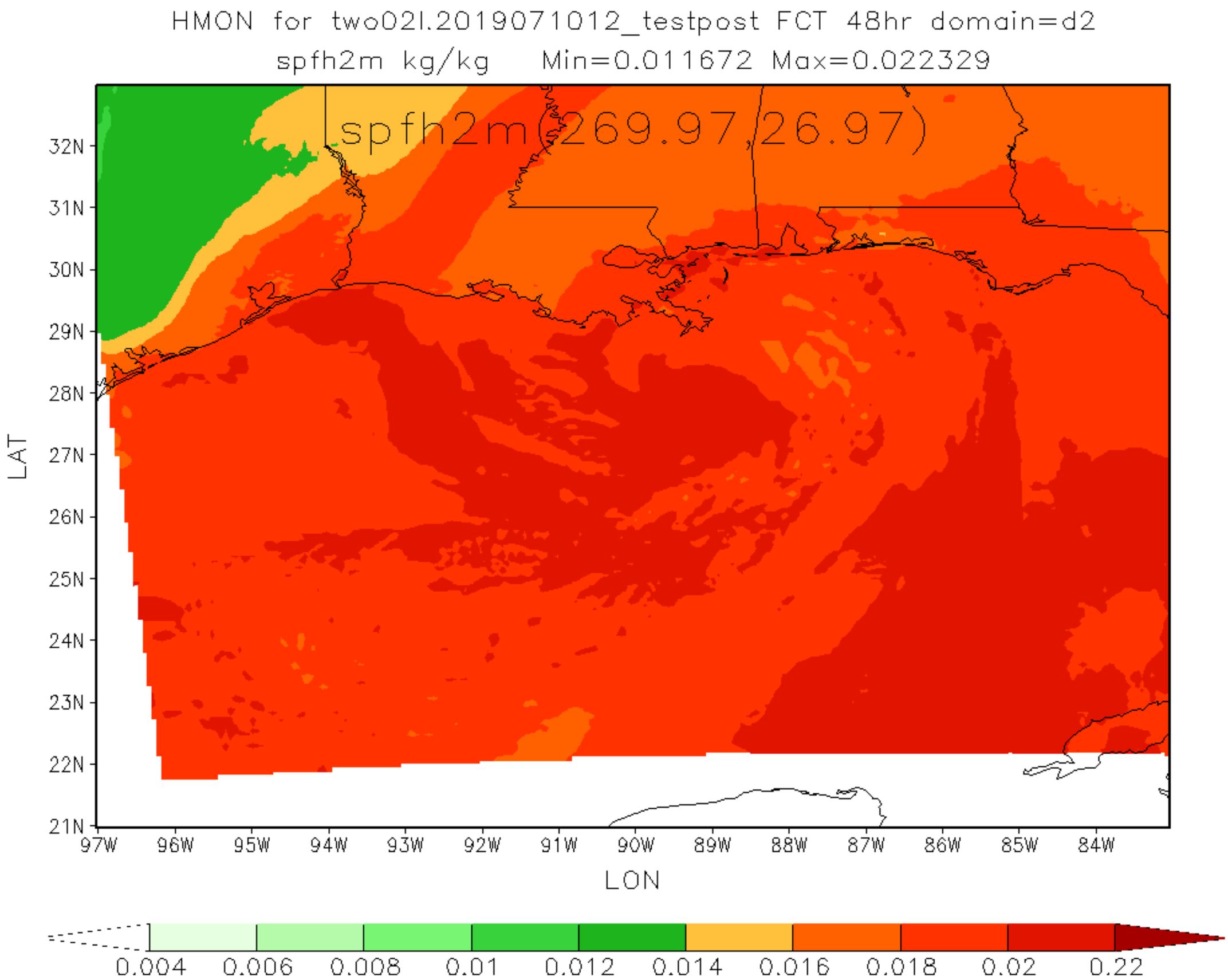
HMON for two02l.2019071012_testpost FCT 48hr domain=d2
spfh2m kg/kg Min=0.011672 Max=0.022329
spfh2m(269.97,26.97)
32N
31N
30N
29N
28N
27N
26N
25N
24N
23N
22N
21N
LAT
97W
96W
95W
94W
93W
92W
91W
90W
89W
88W
87W
86W
85W
84W
LON
0.004
0.006
0.008
0.01
0.012
0.014
0.016
0.018
0.02
0.22

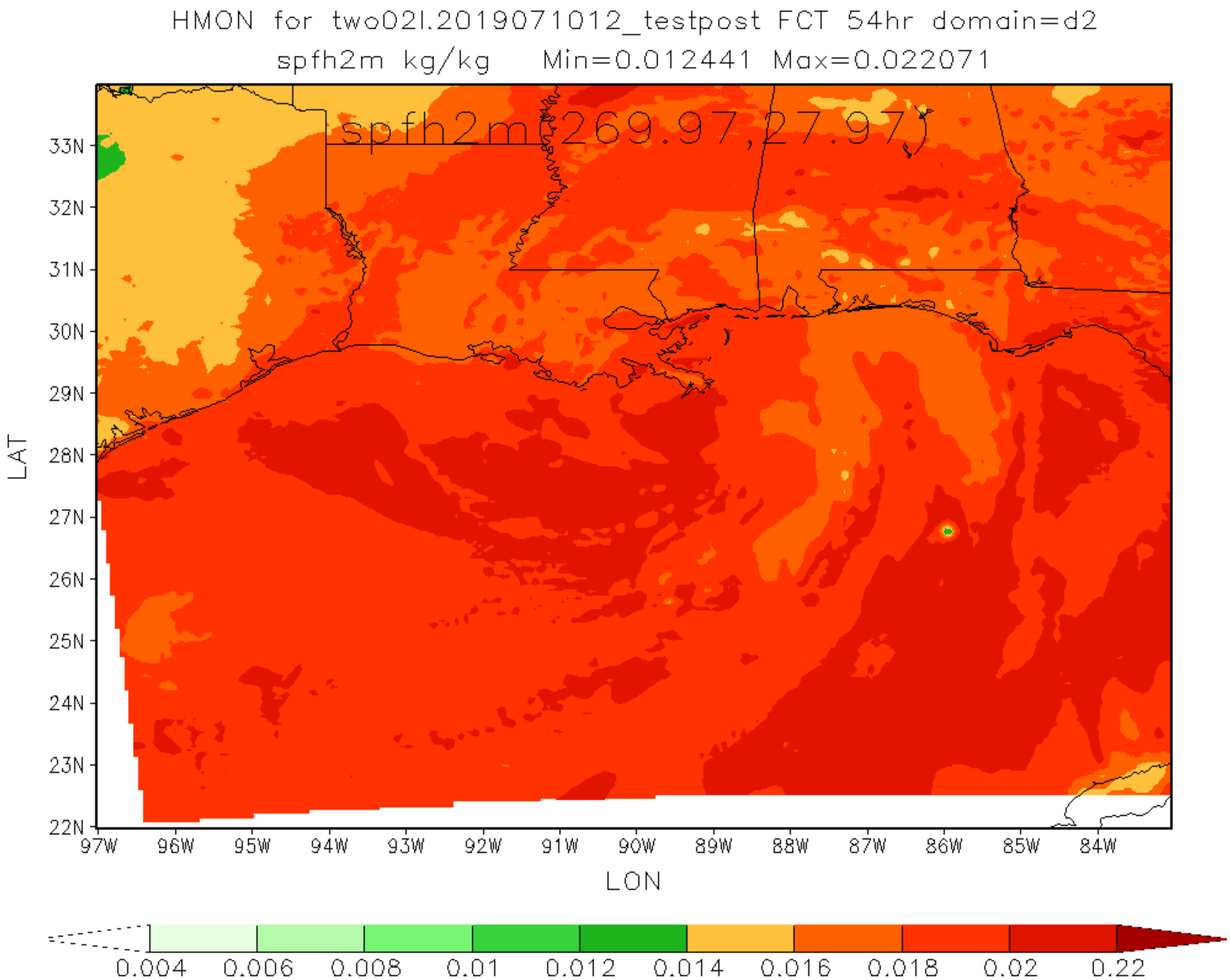
HMON for two02l.2019071012_testpost FCT 54hr domain=d2
spfh2m kg/kg Min=0.012441 Max=0.022071
spfh2m(269.97,27.97)
33N
32N
31N
30N
29N
28N
27N
26N
25N
24N
23N
22N
LAT
97W
96W
95W
94W
93W
92W
91W
90W
89W
88W
87W
86W
85W
84W
LON
0.004
0.006
0.008
0.01
0.012
0.014
0.016
0.018
0.02
0.22

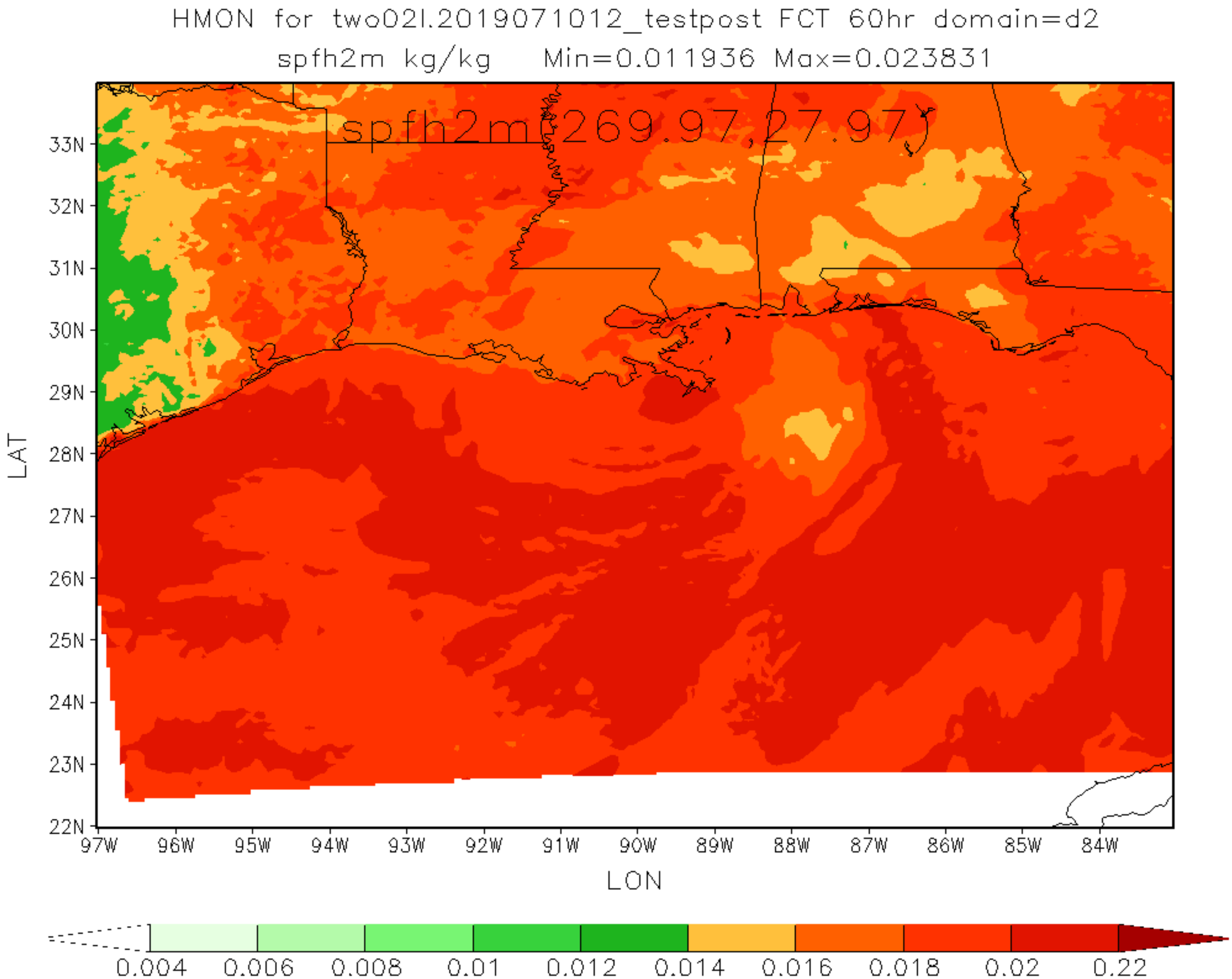
HMON for two02l.2019071012_testpost FCT 60hr domain=d2
spfh2m kg/kg Min=0.011936 Max=0.023831
spfh2m(269.97,27.97)
33N
32N
31N
30N
29N
28N
27N
26N
25N
24N
23N
22N
LAT
97W
96W
95W
94W
93W
92W
91W
90W
89W
88W
87W
86W
85W
84W
LON
0.004
0.006
0.008
0.01
0.012
0.014
0.016
0.018
0.02
0.22

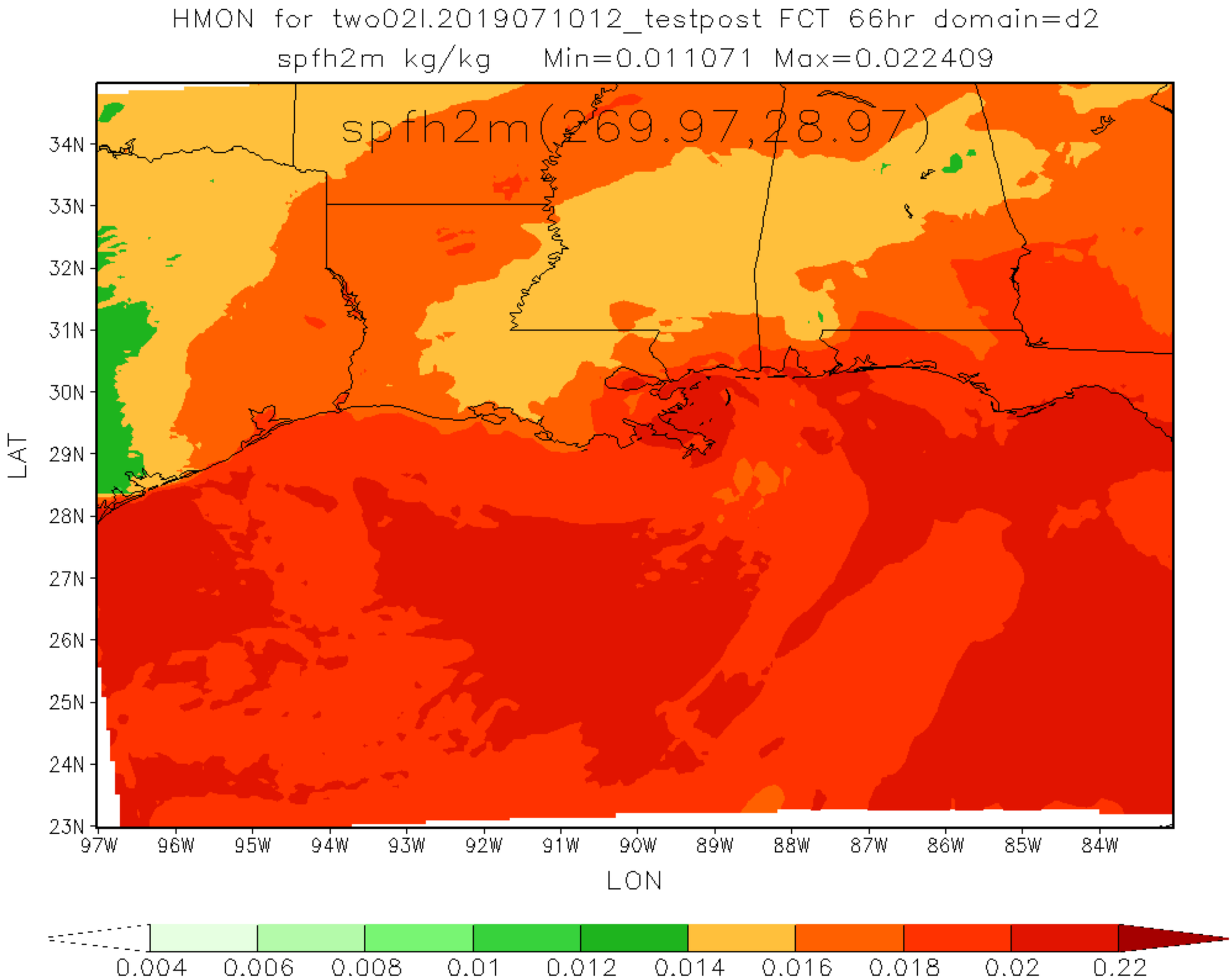
HMON for two02l.2019071012_testpost FCT 66hr domain=d2
spfh2m kg/kg Min=0.011071 Max=0.022409
spfh2m(269.97,28.97)
34N
33N
32N
31N
30N
29N
28N
27N
26N
25N
24N
23N
LAT
97W
96W
95W
94W
93W
92W
91W
90W
89W
88W
87W
86W
85W
84W
LON
0.004
0.006
0.008
0.01
0.012
0.014
0.016
0.018
0.02
0.22

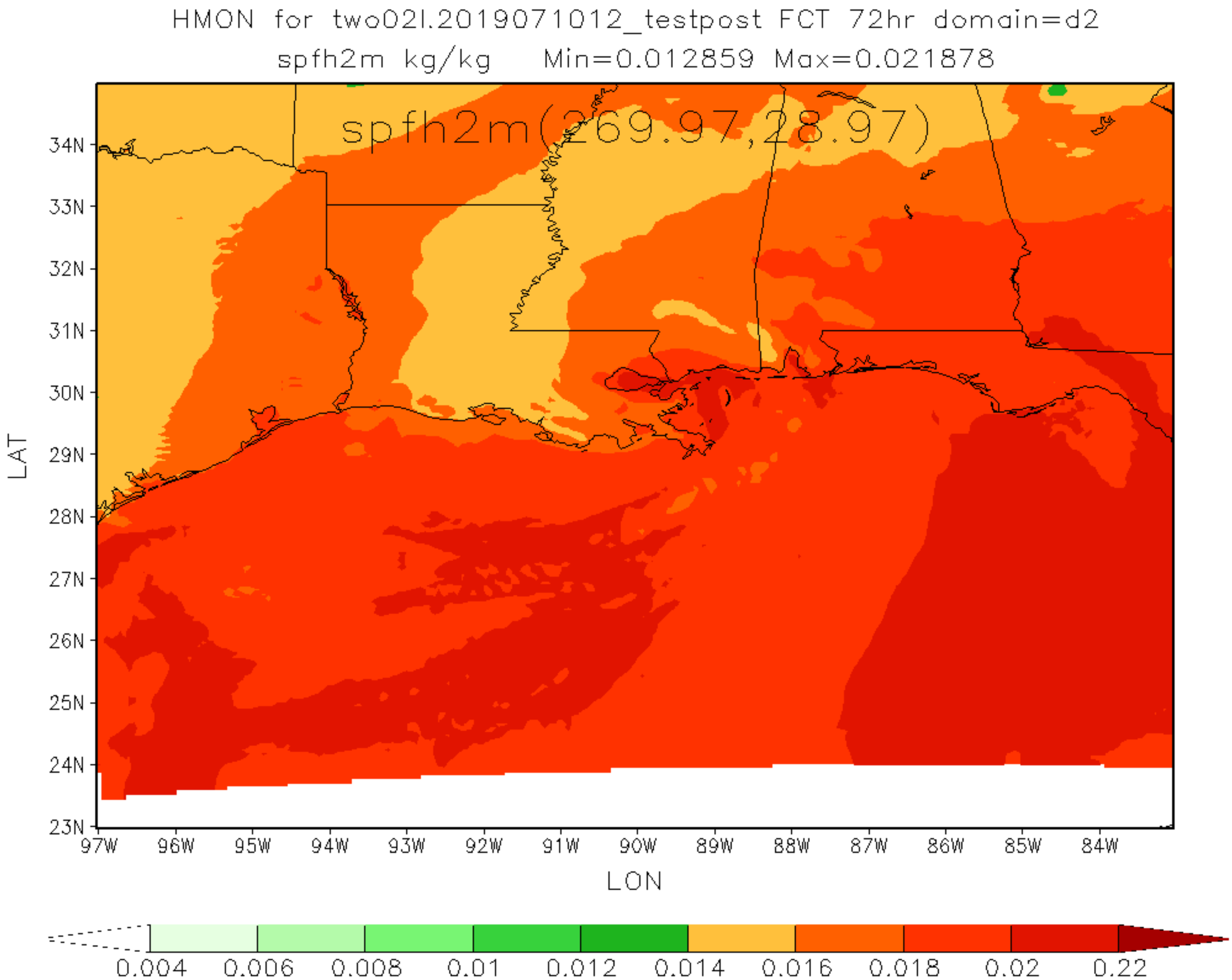
HMON for two02l.2019071012_testpost FCT 72hr domain=d2
spfh2m kg/kg Min=0.012859 Max=0.021878
spfh2m(269.97,28.97)
34N
33N
32N
31N
30N
29N
28N
27N
26N
25N
24N
23N
LAT
97W
96W
95W
94W
93W
92W
91W
90W
89W
88W
87W
86W
85W
84W
LON
0.004
0.006
0.008
0.01
0.012
0.014
0.016
0.018
0.02
0.22

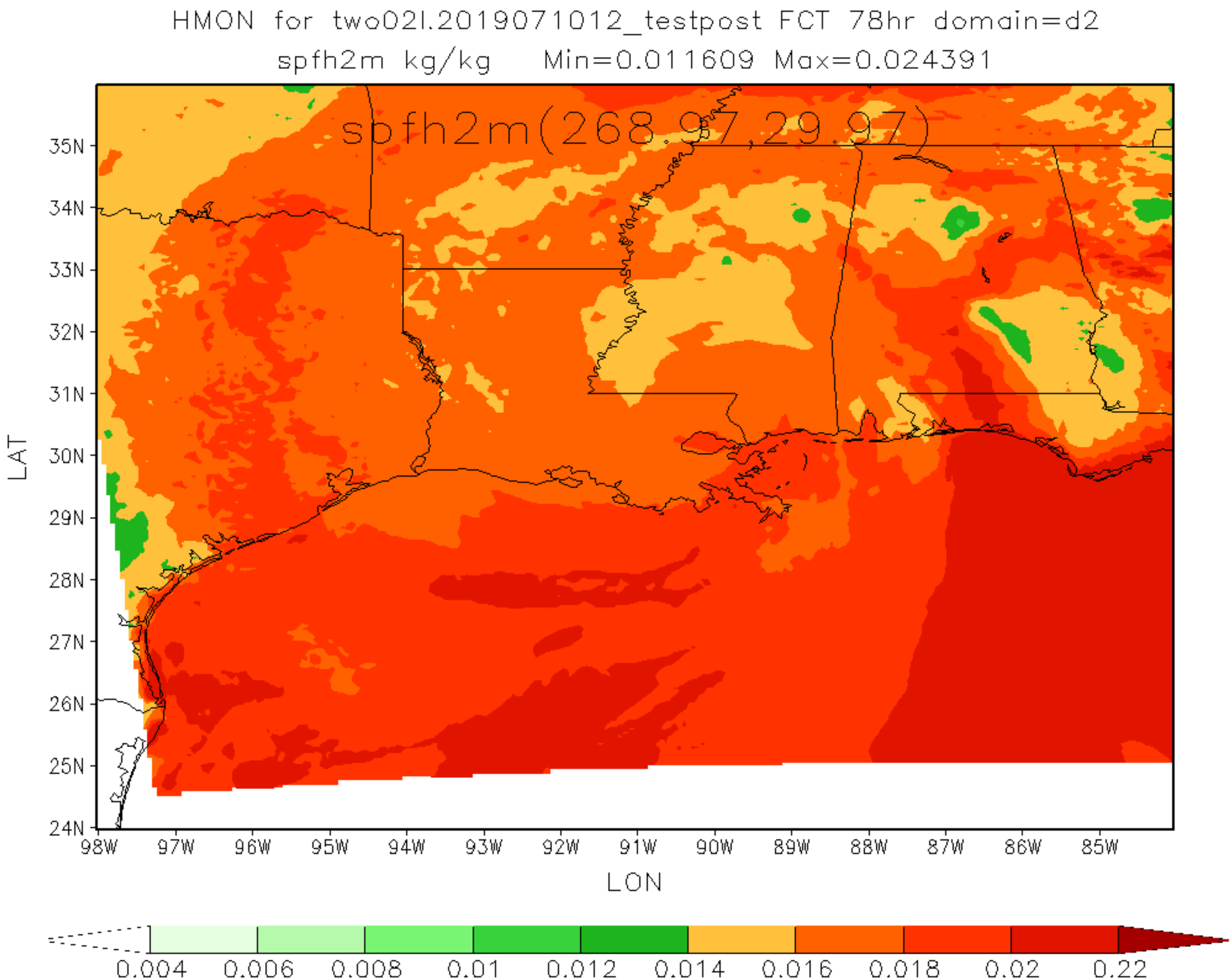
HMON for two02l.2019071012_testpost FCT 78hr domain=d2
spfh2m kg/kg Min=0.011609 Max=0.024391
spfh2m(268.97,29.97)
35N
34N
33N
32N
31N
30N
29N
28N
27N
26N
25N
24N
LAT
98W
97W
96W
95W
94W
93W
92W
91W
90W
89W
88W
87W
86W
85W
LON
0.004
0.006
0.008
0.01
0.012
0.014
0.016
0.018
0.02
0.22

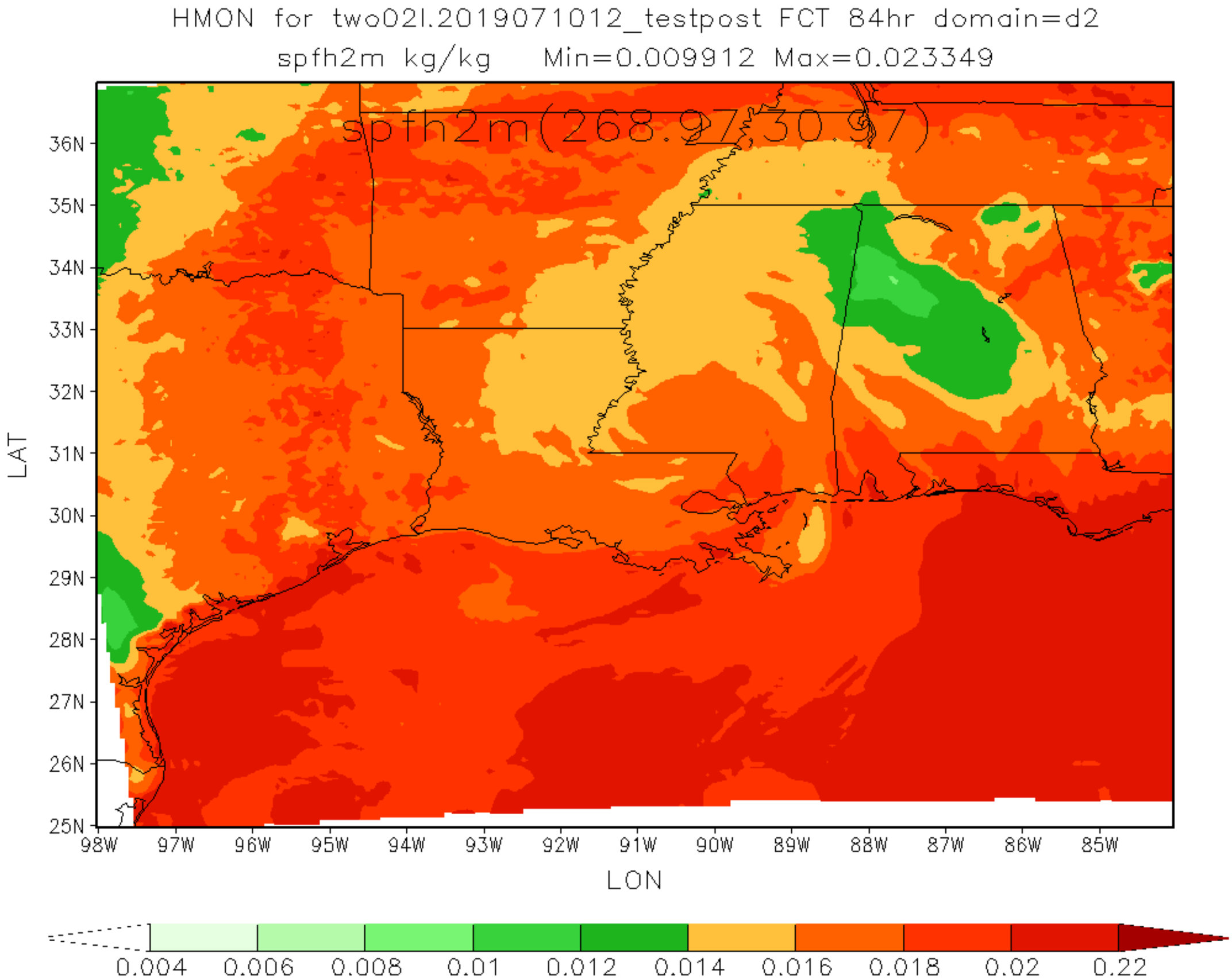
HMON for two02l.2019071012_testpost FCT 84hr domain=d2
spfh2m kg/kg Min=0.009912 Max=0.023349
spfh2m(268.97,30.97)
36N
35N
34N
33N
32N
31N
30N
29N
28N
27N
26N
25N
LAT
98W
97W
96W
95W
94W
93W
92W
91W
90W
89W
88W
87W
86W
85W
LON
0.004
0.006
0.008
0.01
0.012
0.014
0.016
0.018
0.02
0.22

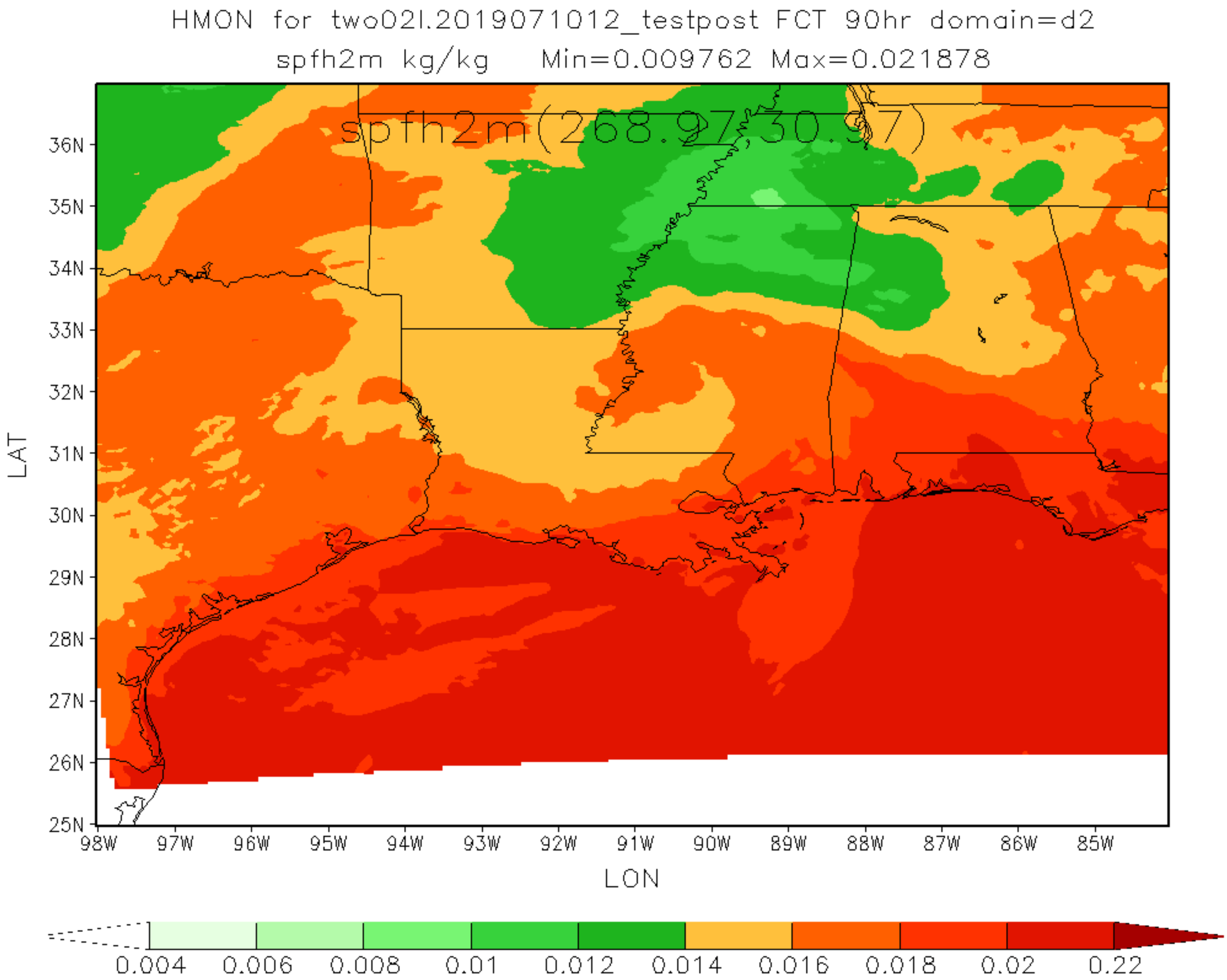
HMON for two02l.2019071012_testpost FCT 90hr domain=d2
spfh2m kg/kg Min=0.009762 Max=0.021878
spfh2m(268.97,30.97)
36N
35N
34N
33N
32N
31N
30N
29N
28N
27N
26N
25N
LAT
98W
97W
96W
95W
94W
93W
92W
91W
90W
89W
88W
87W
86W
85W
LON
0.004
0.006
0.008
0.01
0.012
0.014
0.016
0.018
0.02
0.22

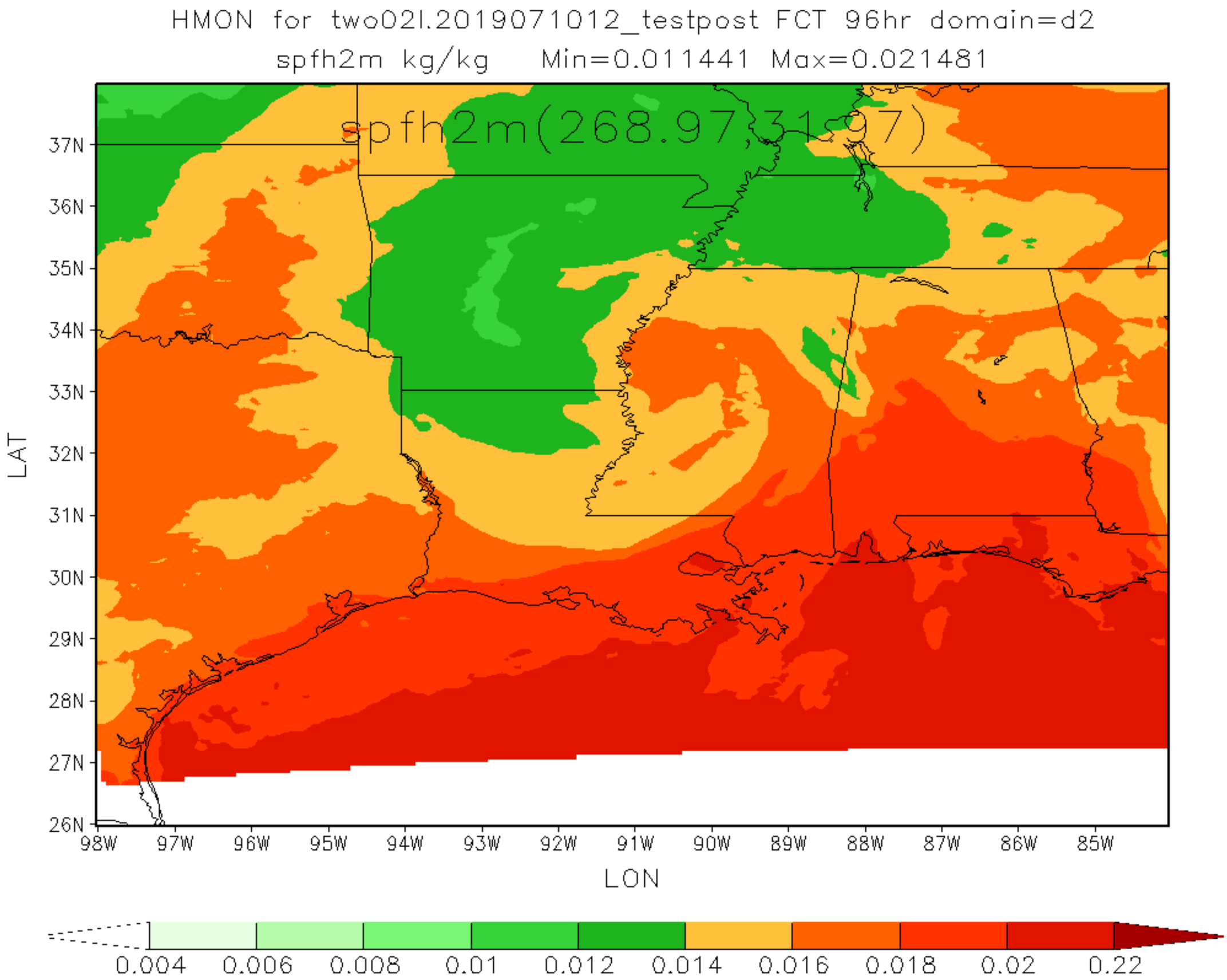
HMON for two02l.2019071012_testpost FCT 96hr domain=d2
spfh2m kg/kg Min=0.011441 Max=0.021481
spfh2m(268.97,31.97)
37N
36N
35N
34N
33N
32N
31N
30N
29N
28N
27N
26N
LAT
98W
97W
96W
95W
94W
93W
92W
91W
90W
89W
88W
87W
86W
85W
LON
0.004
0.006
0.008
0.01
0.012
0.014
0.016
0.018
0.02
0.22

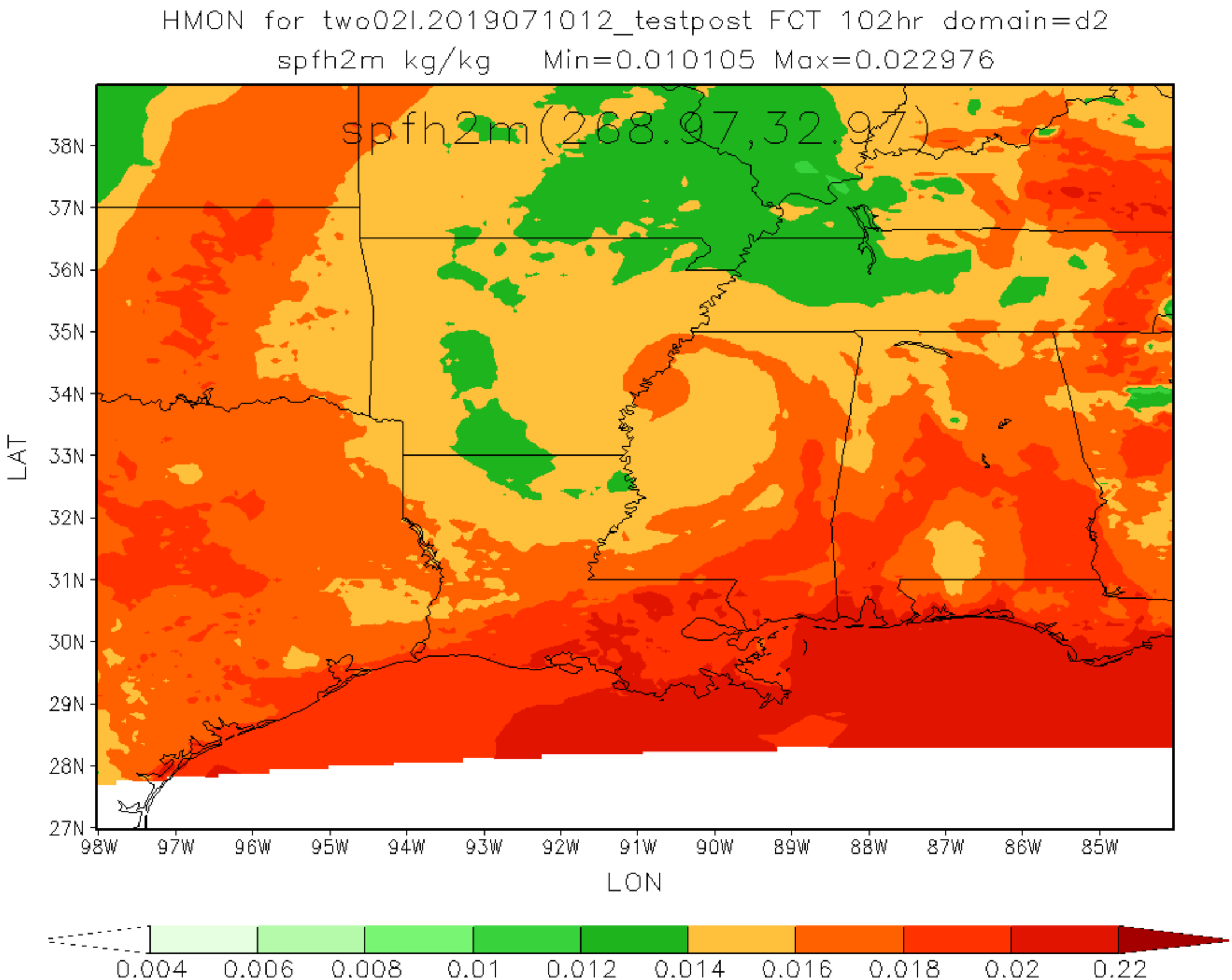
HMON for two02l.2019071012_testpost FCT 102hr domain=d2
spfh2m kg/kg Min=0.010105 Max=0.022976
spfh2m(268.97,32.97)
38N
37N
36N
35N
34N
33N
32N
31N
30N
29N
28N
27N
LAT
98W
97W
96W
95W
94W
93W
92W
91W
90W
89W
88W
87W
86W
85W
LON
0.004
0.006
0.008
0.01
0.012
0.014
0.016
0.018
0.02
0.22

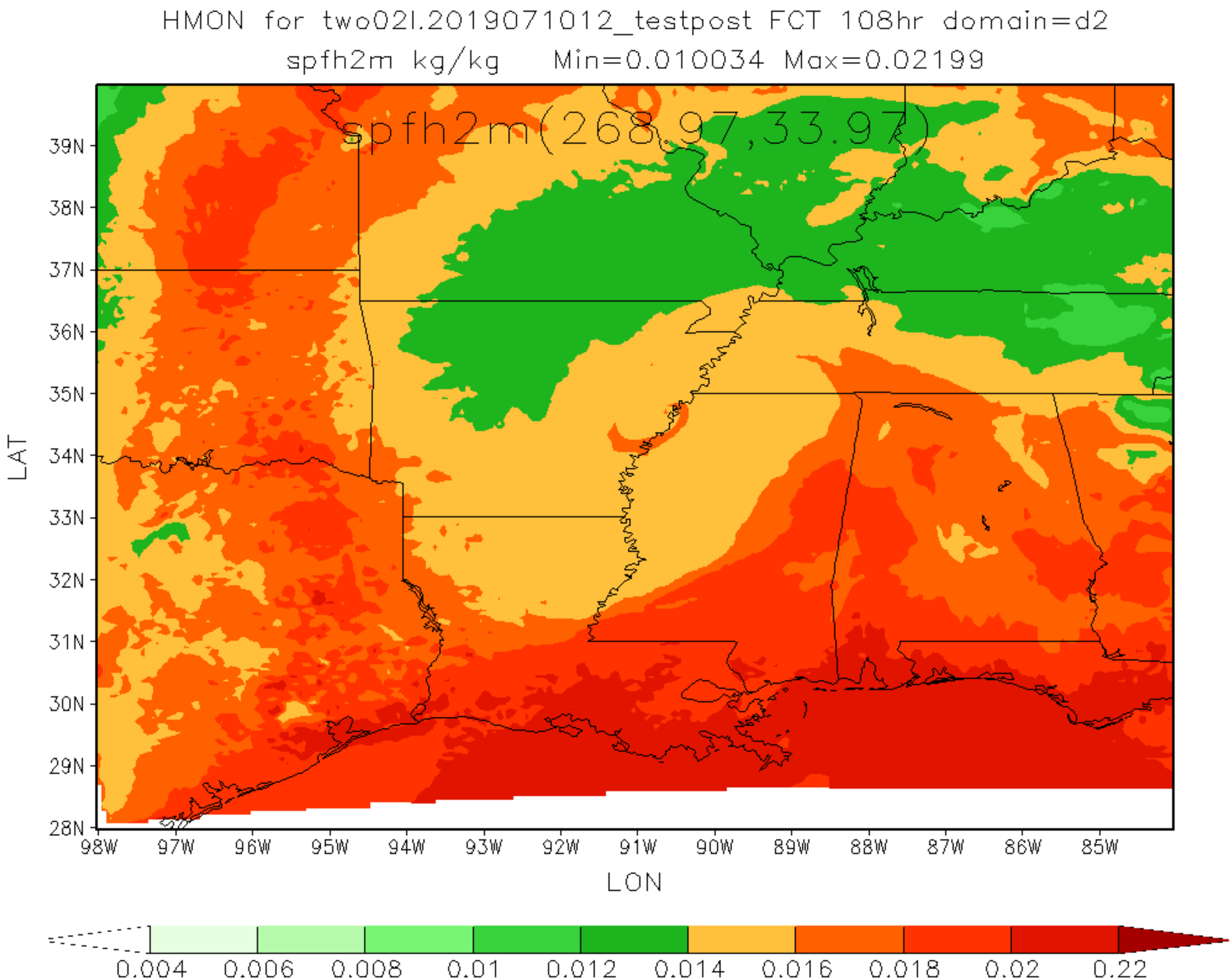
HMON for two02l.2019071012_testpost FCT 108hr domain=d2
spfh2m kg/kg Min=0.010034 Max=0.02199
spfh2m(268.97,33.97)
39N
38N
37N
36N
35N
34N
33N
32N
31N
30N
29N
28N
LAT
98W
97W
96W
95W
94W
93W
92W
91W
90W
89W
88W
87W
86W
85W
LON
0.004
0.006
0.008
0.01
0.012
0.014
0.016
0.018
0.02
0.22

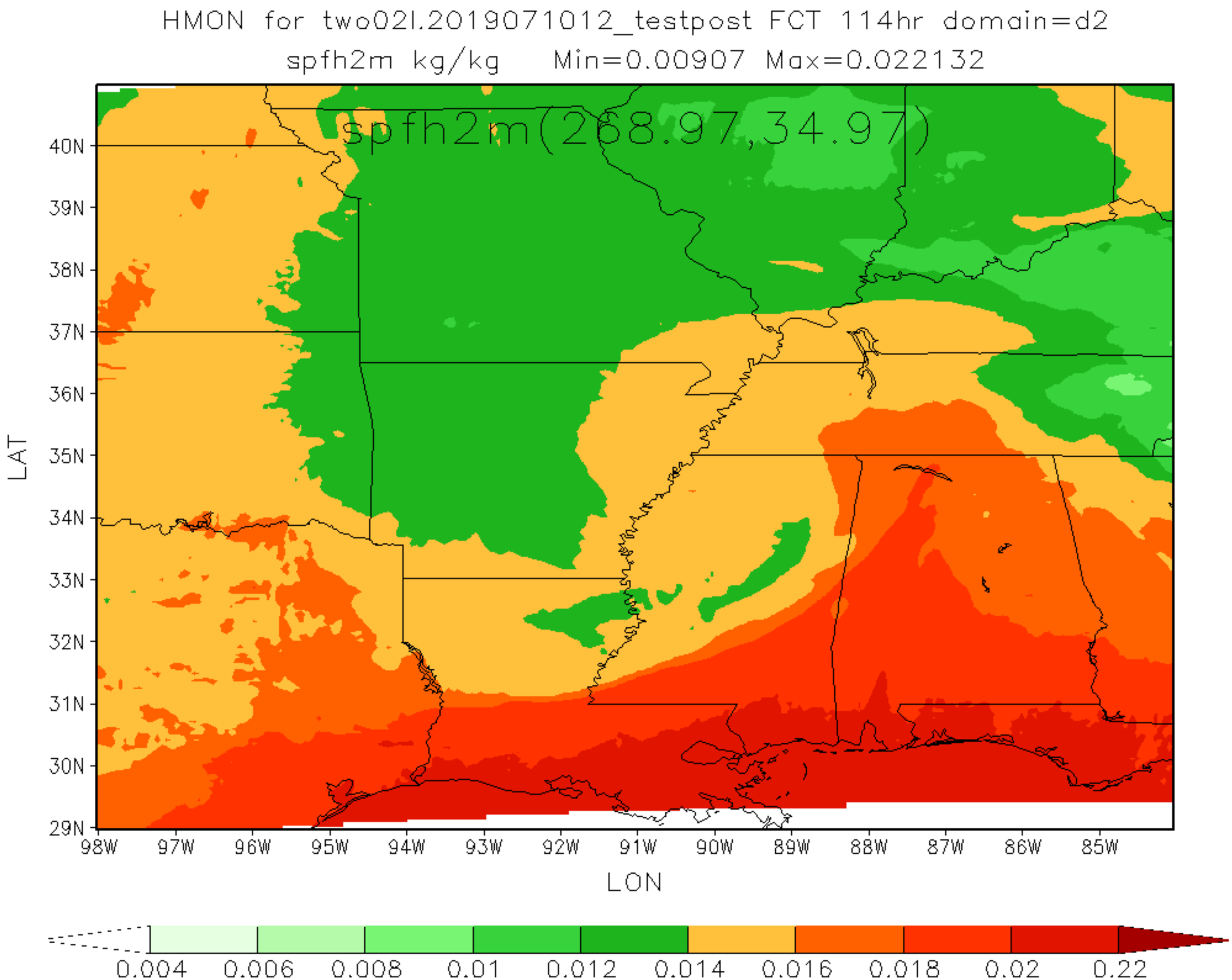
HMON for two02l.2019071012_testpost FCT 114hr domain=d2
spfh2m kg/kg Min=0.00907 Max=0.022132
spfh2m(268.97,34.97)
40N
39N
38N
37N
36N
35N
34N
33N
32N
31N
30N
29N
LAT
98W
97W
96W
95W
94W
93W
92W
91W
90W
89W
88W
87W
86W
85W
LON
0.004
0.006
0.008
0.01
0.012
0.014
0.016
0.018
0.02
0.22

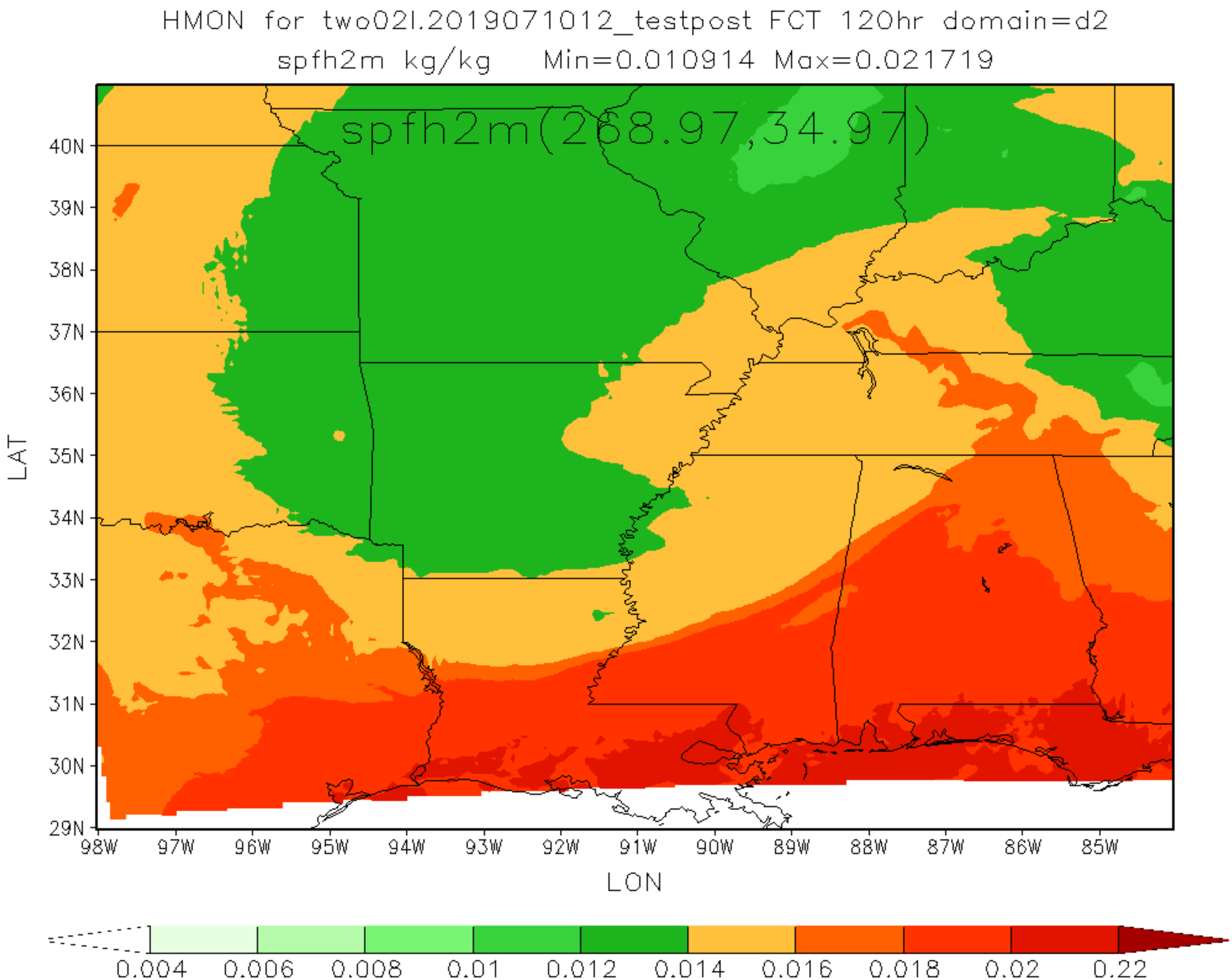
HMON for two02l.2019071012_testpost FCT 120hr domain=d2
spfh2m kg/kg Min=0.010914 Max=0.021719
spfh2m(268.97,34.97)
LAT
40N
39N
38N
37N
36N
35N
34N
33N
32N
31N
30N
29N
98W
97W
96W
95W
94W
93W
92W
91W
90W
89W
88W
87W
86W
85W
LON
0.004
0.006
0.008
0.01
0.012
0.014
0.016
0.018
0.02
0.22

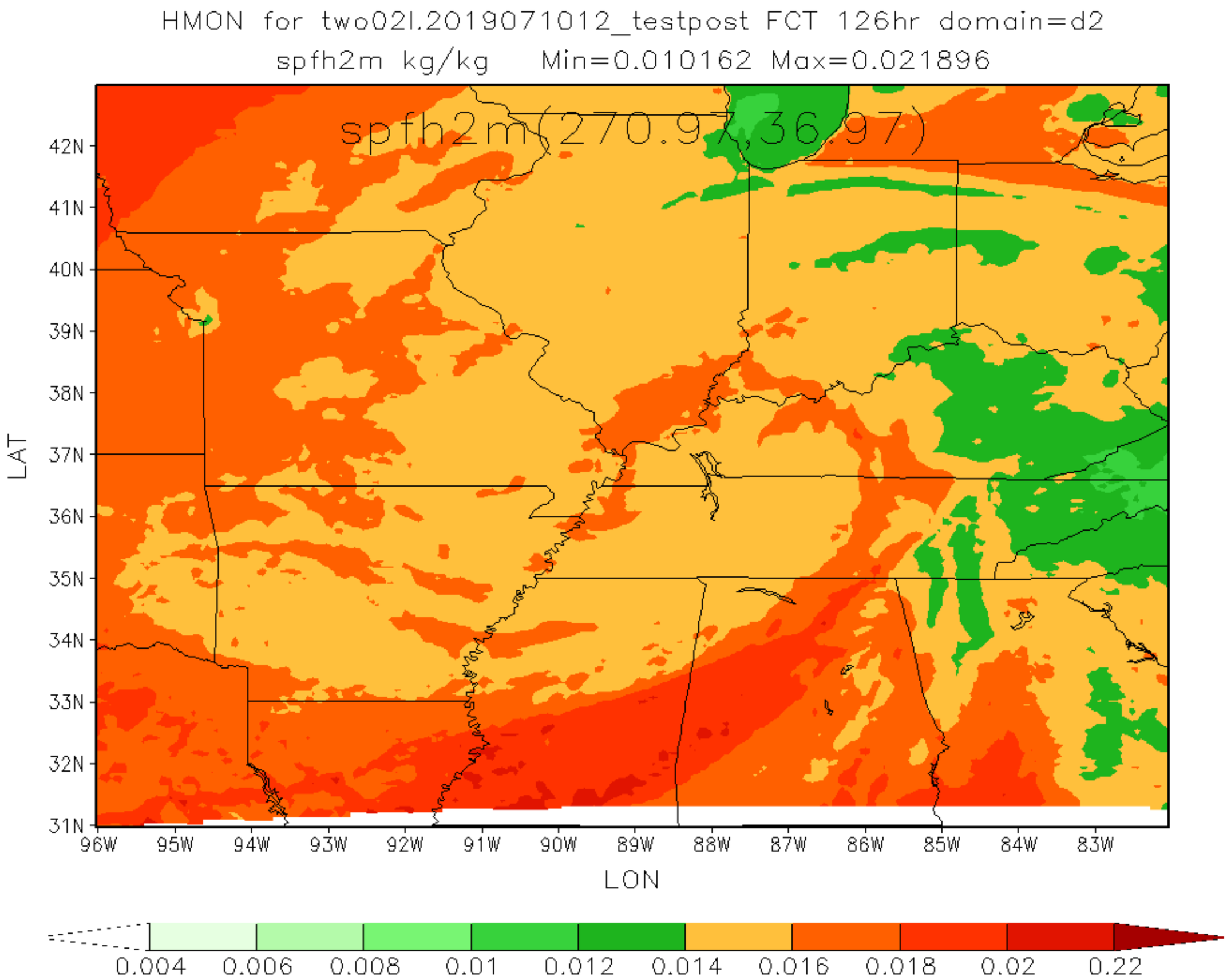
HMON for two02l.2019071012_testpost FCT 126hr domain=d2
spfh2m kg/kg Min=0.010162 Max=0.021896
spfh2m(270.97,36.97)
42N
41N
40N
39N
38N
37N
36N
35N
34N
33N
32N
31N
LAT
96W
95W
94W
93W
92W
91W
90W
89W
88W
87W
86W
85W
84W
83W
LON
0.004
0.006
0.008
0.01
0.012
0.014
0.016
0.018
0.02
0.22