HMON for two02l.2019071012_testpost FCT 00hr domain=d2
uflxsfc (N/m2) Min=−0.011721 Max=0.011685

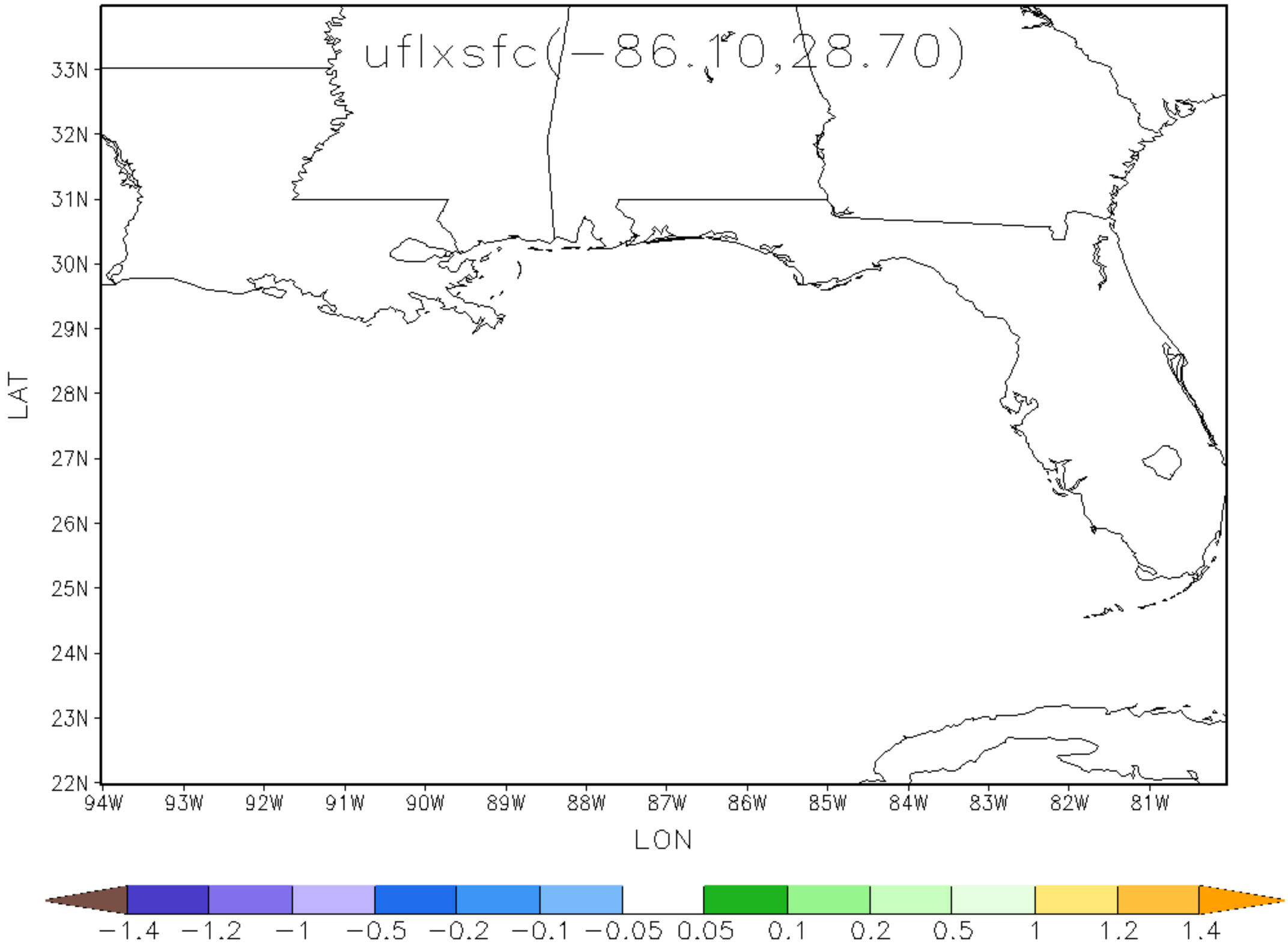

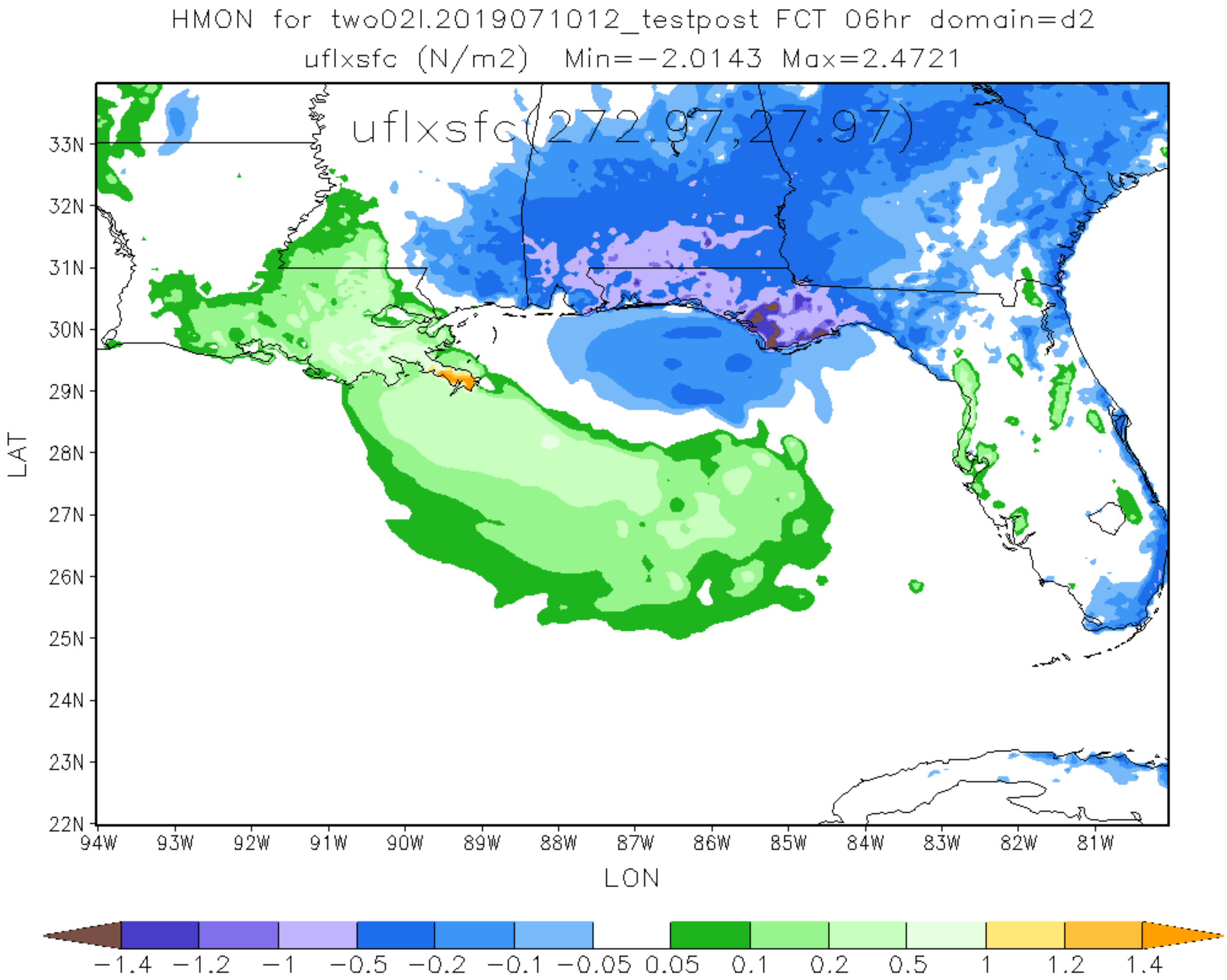
HMON for two02l.2019071012_testpost FCT 06hr domain=d2
uflxsfc (N/m2) Min=-2.0143 Max=2.4721
uflxsfc(272.97,27.97)
33N
32N
31N
30N
29N
28N
27N
26N
25N
24N
23N
22N
LAT
94W
93W
92W
91W
90W
89W
88W
87W
86W
85W
84W
83W
82W
81W
LON
-1.4
-1.2
-1
-0.5
-0.2
-0.1
-0.05
0.05
0.1
0.2
0.5
1
1.2
1.4

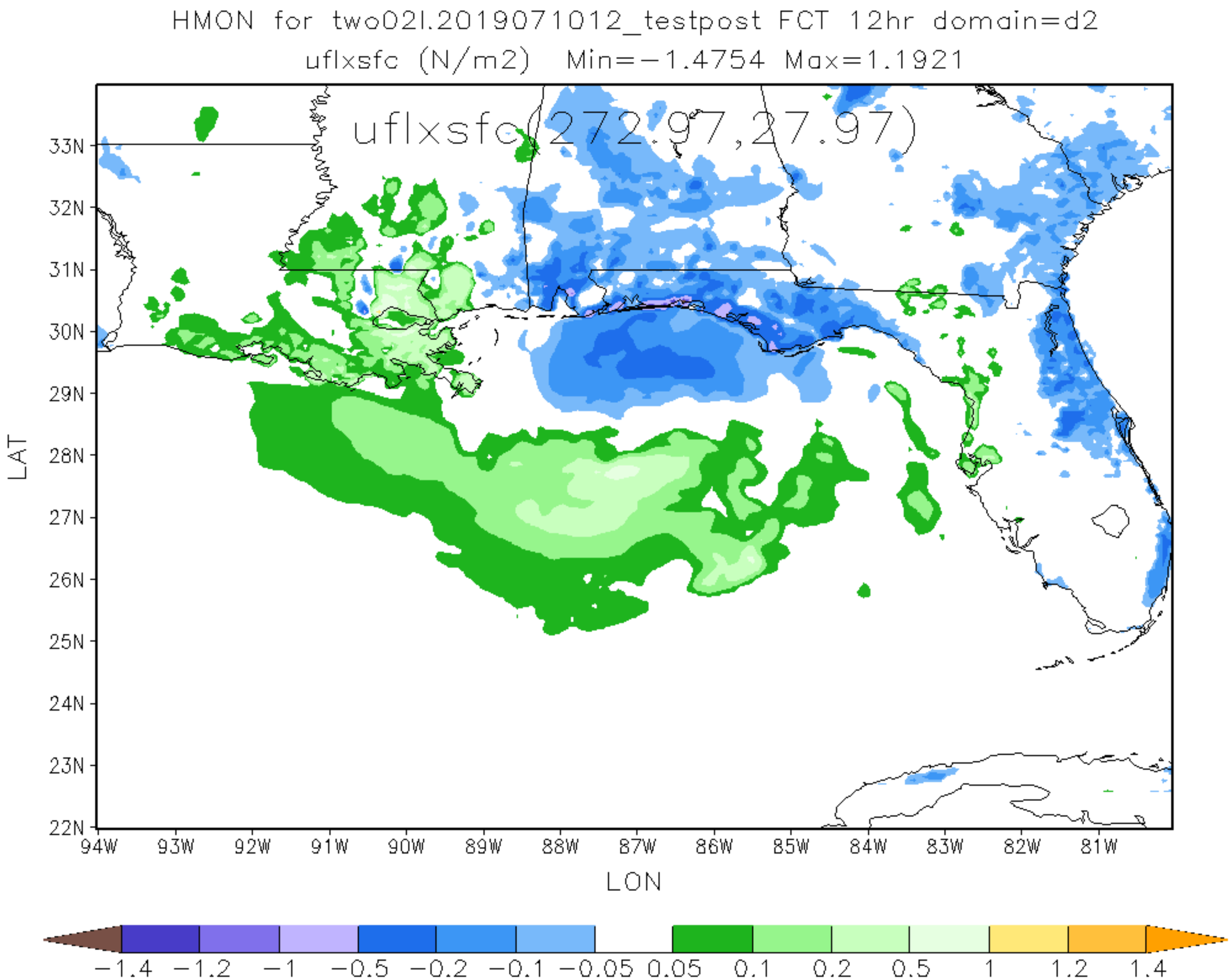
HMON for two02l.2019071012_testpost FCT 12hr domain=d2
uflxsfc (N/m2) Min=-1.4754 Max=1.1921
uflxsfc(272.97,27.97)
33N
32N
31N
30N
29N
28N
27N
26N
25N
24N
23N
22N
LAT
94W
93W
92W
91W
90W
89W
88W
87W
86W
85W
84W
83W
82W
81W
LON
-1.4
-1.2
-1
-0.5
-0.2
-0.1
-0.05
0.05
0.1
0.2
0.5
1
1.2
1.4

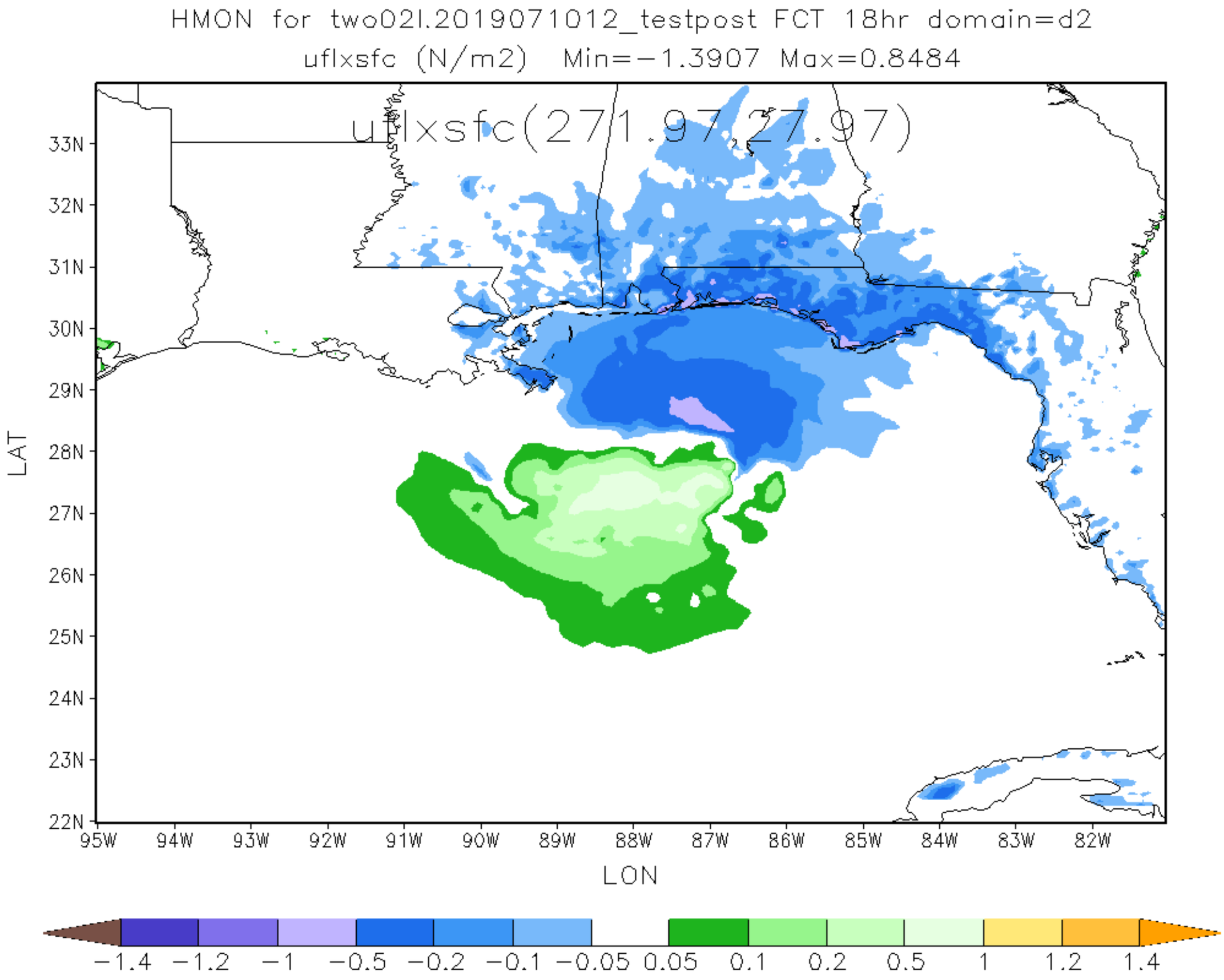
HMON for two02l.2019071012_testpost FCT 18hr domain=d2
uflxsfc (N/m2) Min=-1.3907 Max=0.8484
uflxsfc(271.97,27.97)
33N
32N
31N
30N
29N
28N
27N
26N
25N
24N
23N
22N
LAT
95W
94W
93W
92W
91W
90W
89W
88W
87W
86W
85W
84W
83W
82W
LON
-1.4
-1.2
-1
-0.5
-0.2
-0.1
-0.05
0.05
0.1
0.2
0.5
1
1.2
1.4

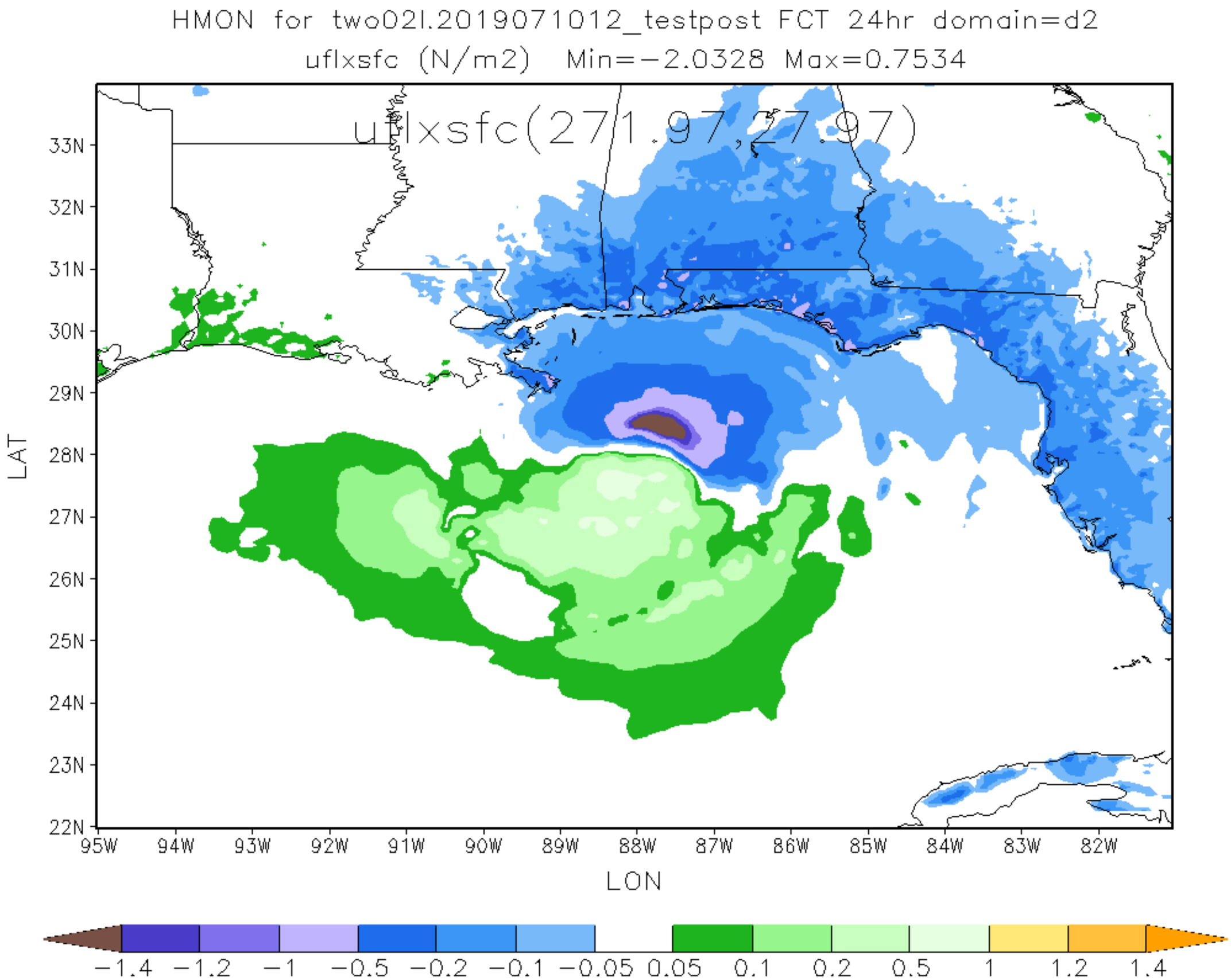
HMON for two02l.2019071012_testpost FCT 24hr domain=d2
uflxsfc (N/m2) Min=-2.0328 Max=0.7534
uflxsfc(271.97,27.97)
33N
32N
31N
30N
29N
28N
27N
26N
25N
24N
23N
22N
LAT
95W
94W
93W
92W
91W
90W
89W
88W
87W
86W
85W
84W
83W
82W
LON
-1.4
-1.2
-1
-0.5
-0.2
-0.1
-0.05
0.05
0.1
0.2
0.5
1
1.2
1.4

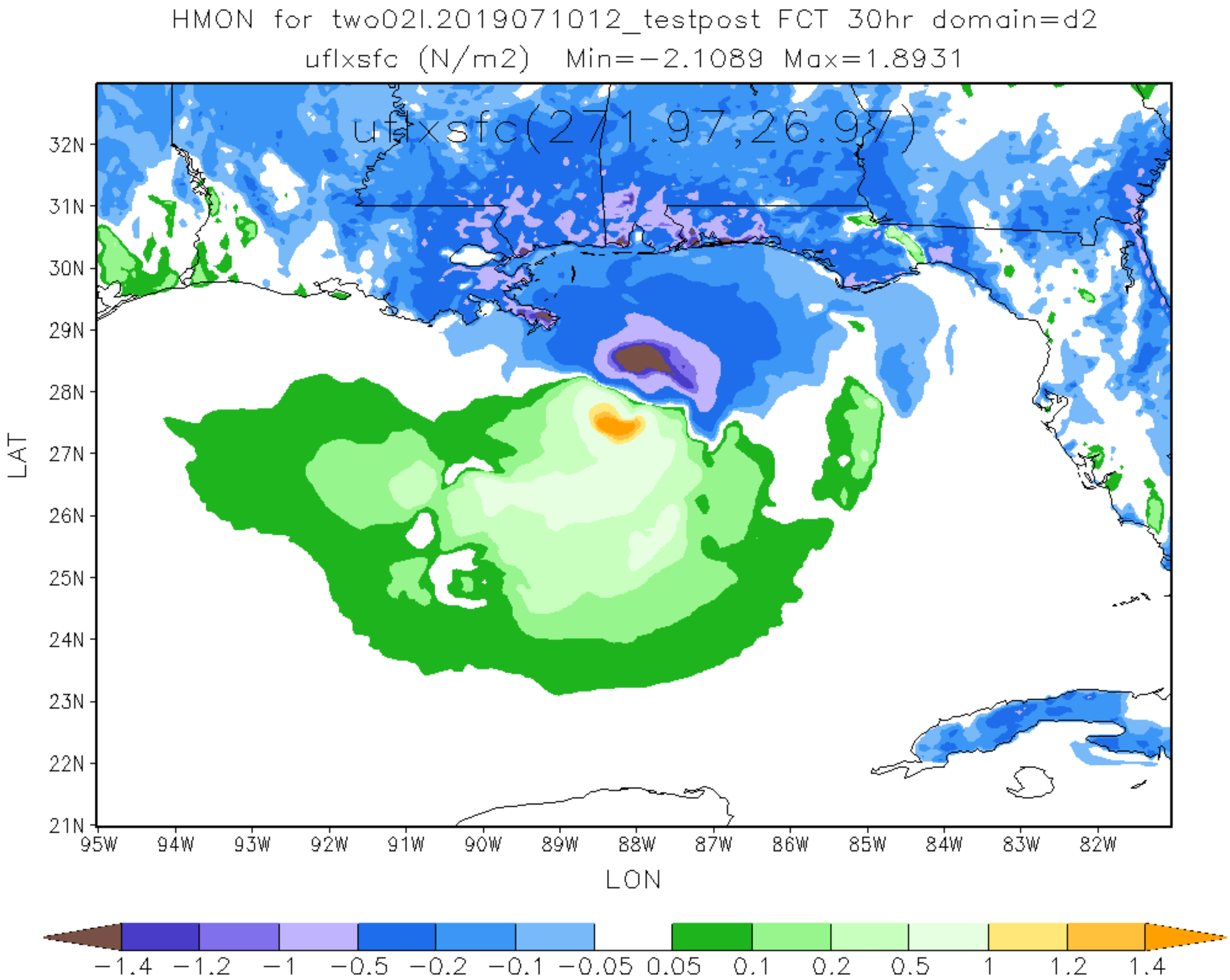
HMON for two02l.2019071012_testpost FCT 30hr domain=d2
uflxsfc (N/m2) Min=-2.1089 Max=1.8931
uflxsfc(271.97,26.97)
32N
31N
30N
29N
28N
27N
26N
25N
24N
23N
22N
21N
LAT
95W
94W
93W
92W
91W
90W
89W
88W
87W
86W
85W
84W
83W
82W
LON
-1.4
-1.2
-1
-0.5
-0.2
-0.1
-0.05
0.05
0.1
0.2
0.5
1
1.2
1.4

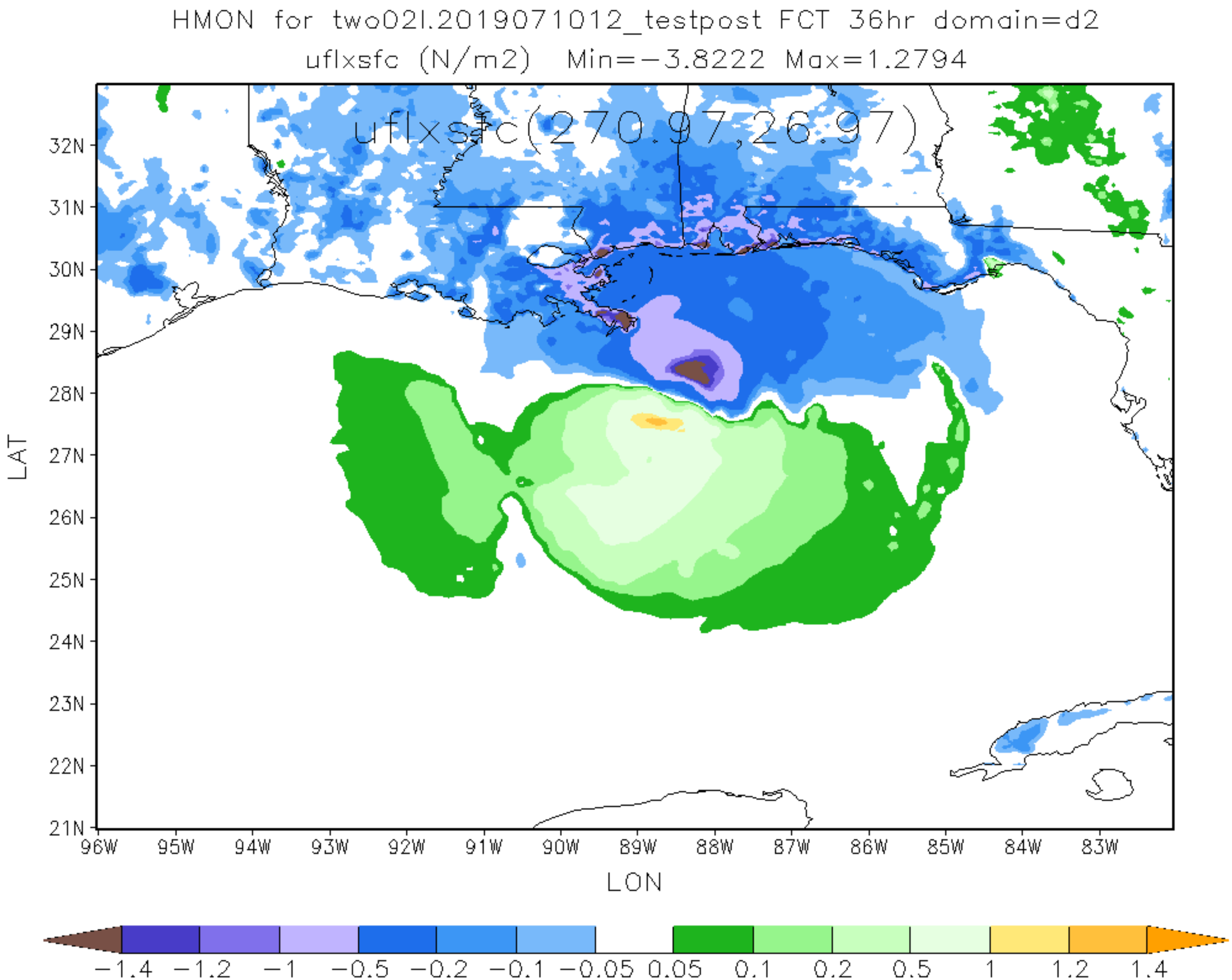
HMON for two02l.2019071012_testpost FCT 36hr domain=d2
uflxsfc (N/m2) Min=-3.8222 Max=1.2794
uflxsfc(270.97,26.97)
32N
31N
30N
29N
28N
27N
26N
25N
24N
23N
22N
21N
LAT
96W
95W
94W
93W
92W
91W
90W
89W
88W
87W
86W
85W
84W
83W
LON
-1.4
-1.2
-1
-0.5
-0.2
-0.1
-0.05
0.05
0.1
0.2
0.5
1
1.2
1.4

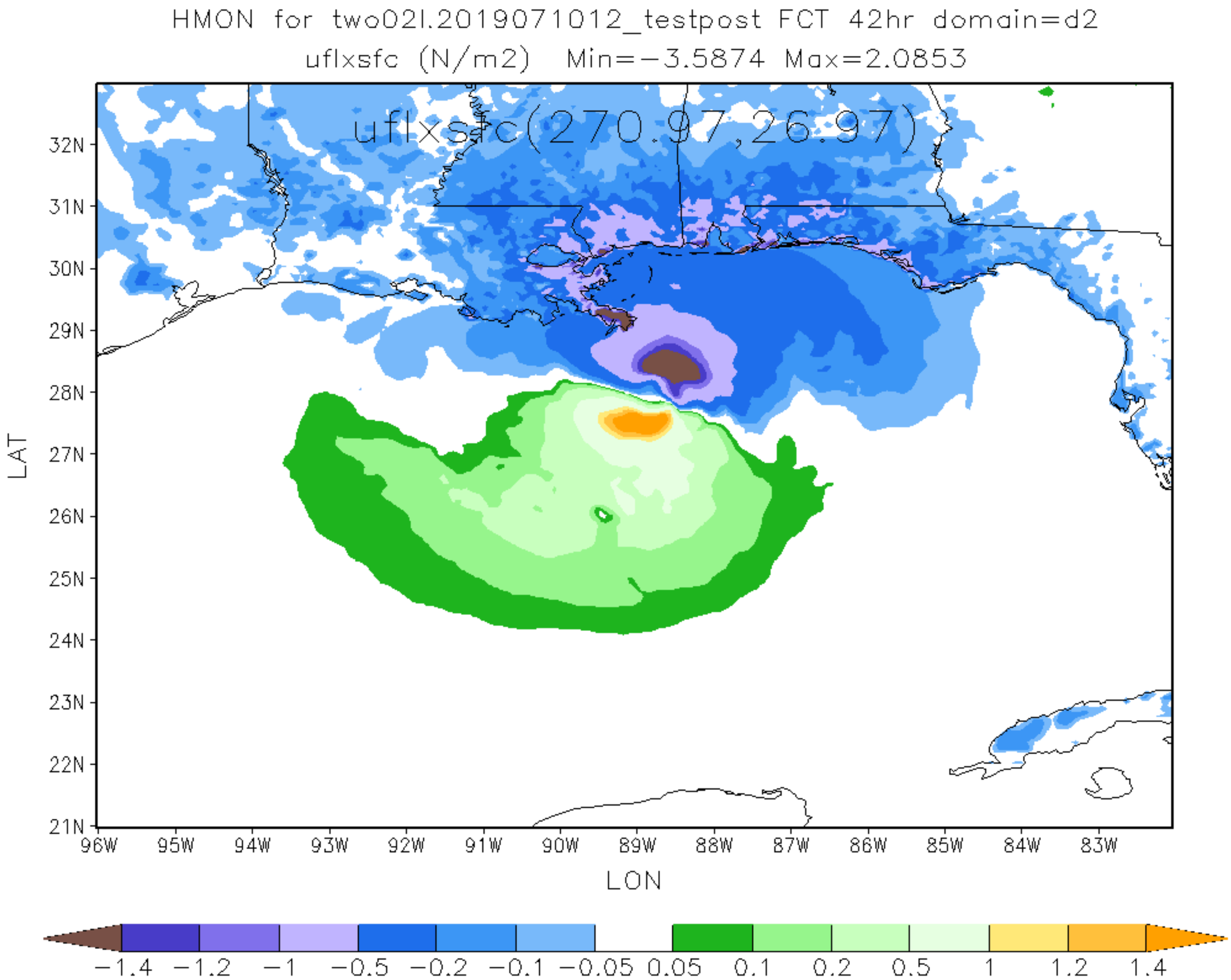
HMON for two02l.2019071012_testpost FCT 42hr domain=d2
uflxsfc (N/m2) Min=-3.5874 Max=2.0853
uflxsfc(270.97,26.97)
32N
31N
30N
29N
28N
27N
26N
25N
24N
23N
22N
21N
LAT
96W
95W
94W
93W
92W
91W
90W
89W
88W
87W
86W
85W
84W
83W
LON
-1.4
-1.2
-1
-0.5
-0.2
-0.1
-0.05
0.05
0.1
0.2
0.5
1
1.2
1.4

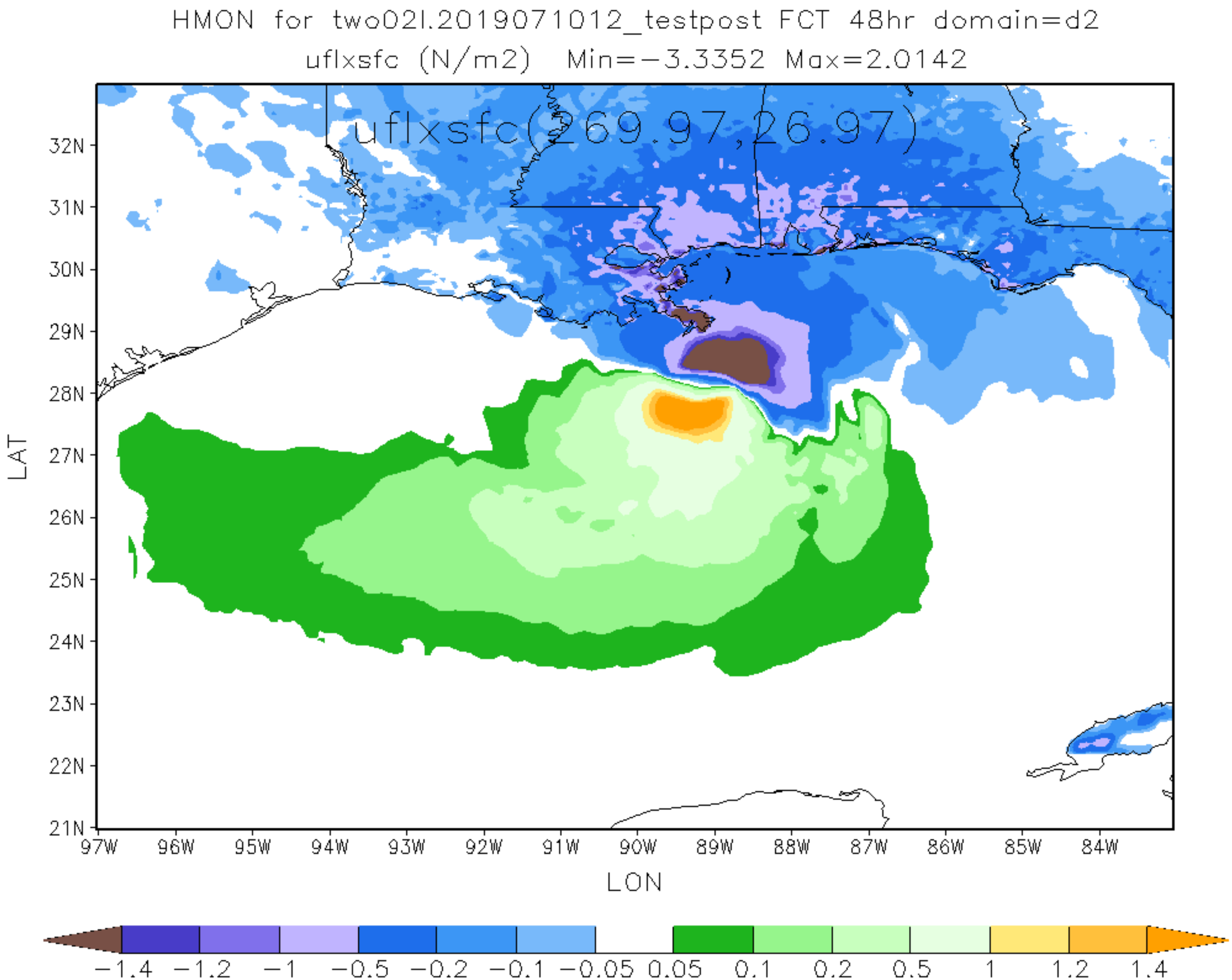
HMON for two02l.2019071012_testpost FCT 48hr domain=d2
uflxsfc (N/m2) Min=-3.3352 Max=2.0142
uflxsfc(269.97,26.97)
32N
31N
30N
29N
28N
27N
26N
25N
24N
23N
22N
21N
LAT
97W
96W
95W
94W
93W
92W
91W
90W
89W
88W
87W
86W
85W
84W
LON
-1.4
-1.2
-1
-0.5
-0.2
-0.1
-0.05
0.05
0.1
0.2
0.5
1
1.2
1.4

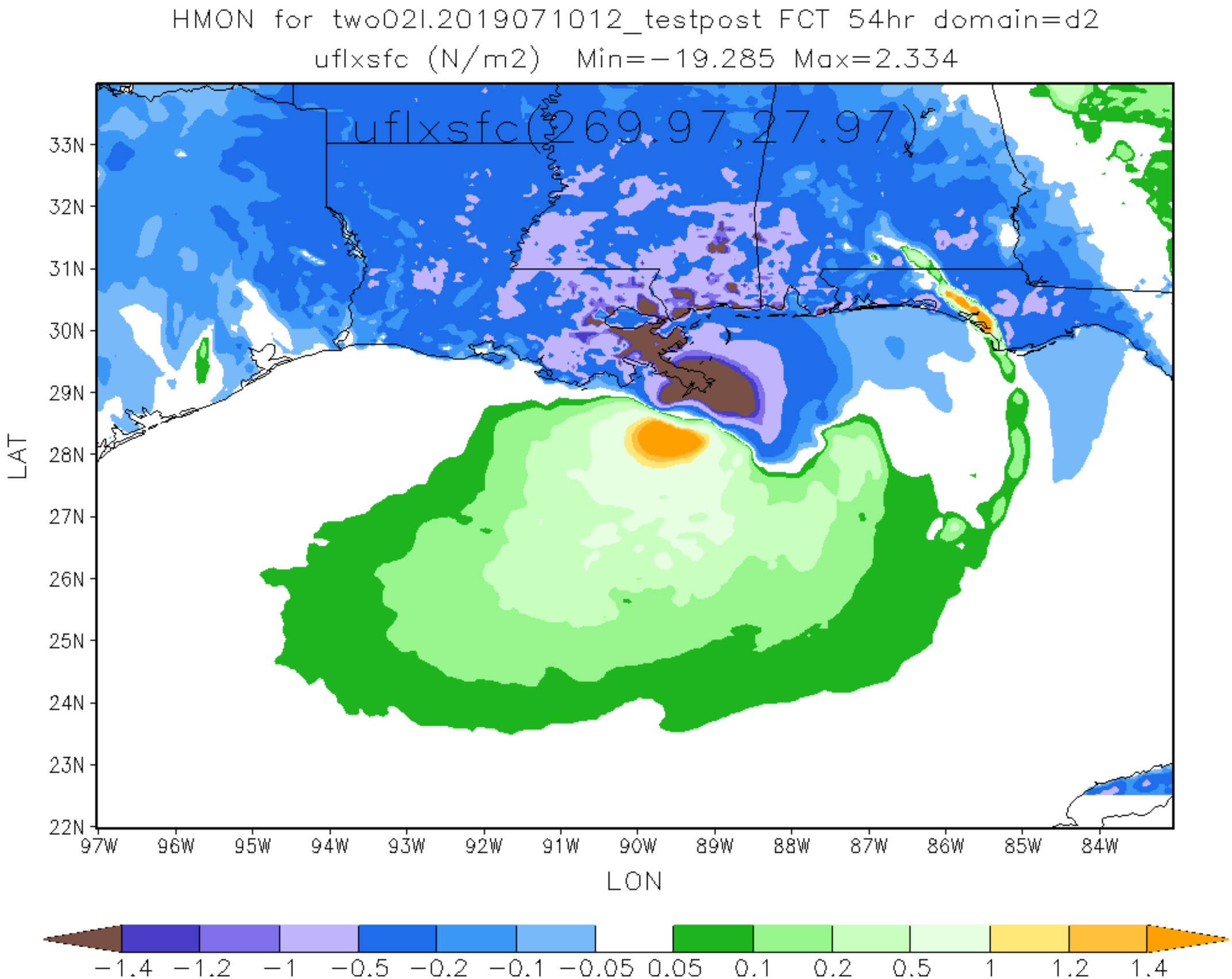
HMON for two02l.2019071012_testpost FCT 54hr domain=d2
uflxsfc (N/m2) Min=−19.285 Max=2.334
uflxsfc(269.97,27.97)
33N
32N
31N
30N
29N
28N
27N
26N
25N
24N
23N
22N
LAT
97W
96W
95W
94W
93W
92W
91W
90W
89W
88W
87W
86W
85W
84W
LON
−1.4
−1.2
−1
−0.5
−0.2
−0.1
−0.05
0.05
0.1
0.2
0.5
1
1.2
1.4

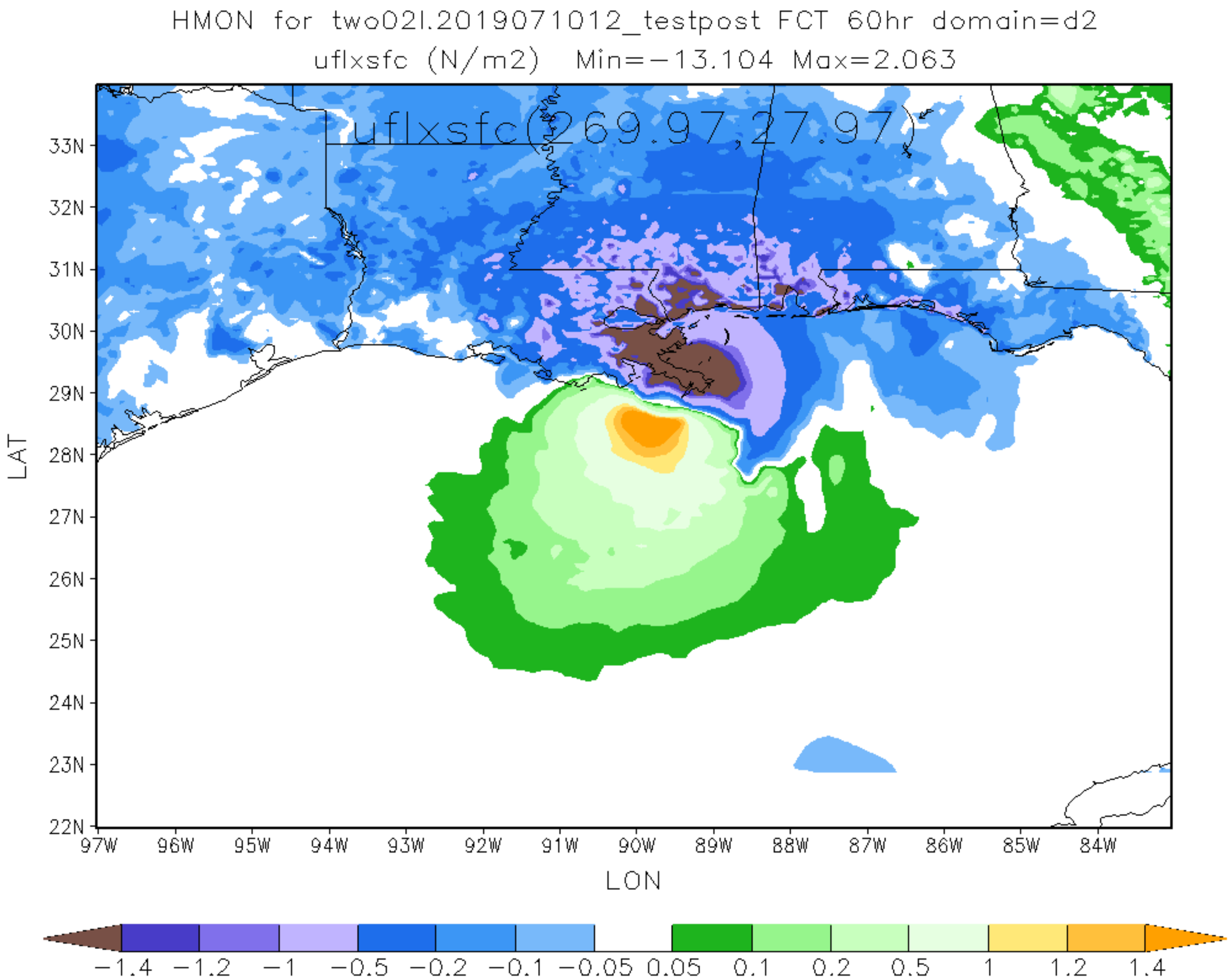
HMON for two02l.2019071012_testpost FCT 60hr domain=d2
uflxsfc (N/m2) Min=−13.104 Max=2.063
uflxsfc(269.97,27.97)
33N
32N
31N
30N
29N
28N
27N
26N
25N
24N
23N
22N
LAT
97W
96W
95W
94W
93W
92W
91W
90W
89W
88W
87W
86W
85W
84W
LON
−1.4
−1.2
−1
−0.5
−0.2
−0.1
−0.05
0.05
0.1
0.2
0.5
1
1.2
1.4

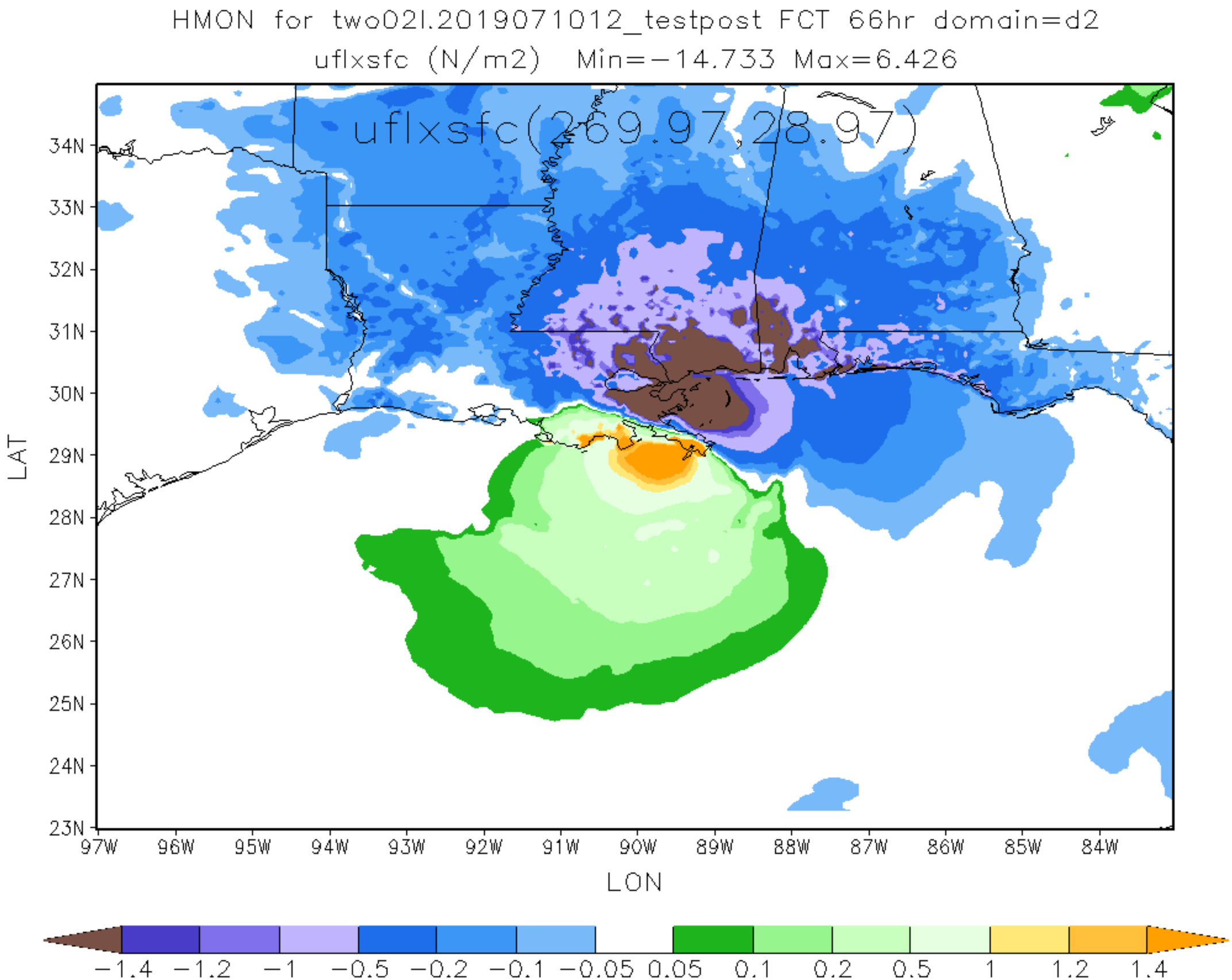
HMON for two02l.2019071012_testpost FCT 66hr domain=d2
uflxsfc (N/m2) Min=-14.733 Max=6.426
uflxsfc(269.97,28.97)
34N
33N
32N
31N
30N
29N
28N
27N
26N
25N
24N
23N
LAT
97W
96W
95W
94W
93W
92W
91W
90W
89W
88W
87W
86W
85W
84W
LON
-1.4
-1.2
-1
-0.5
-0.2
-0.1
-0.05
0.05
0.1
0.2
0.5
1
1.2
1.4

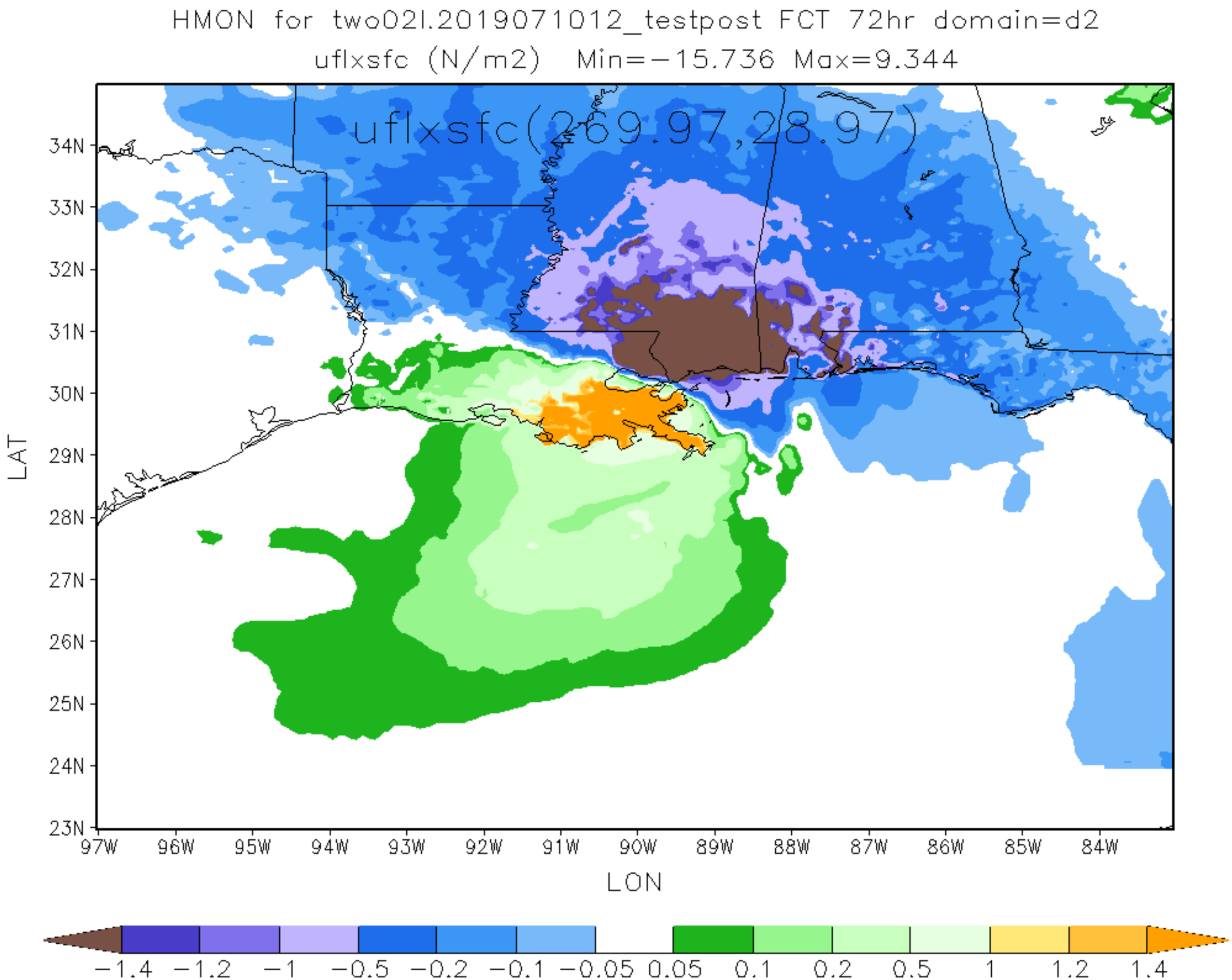
HMON for two02l.2019071012_testpost FCT 72hr domain=d2
uflxsfc (N/m2) Min=-15.736 Max=9.344
uflxsfc(269.97,28.97)
34N
33N
32N
31N
30N
29N
28N
27N
26N
25N
24N
23N
LAT
97W
96W
95W
94W
93W
92W
91W
90W
89W
88W
87W
86W
85W
84W
LON
-1.4
-1.2
-1
-0.5
-0.2
-0.1
-0.05
0.05
0.1
0.2
0.5
1
1.2
1.4

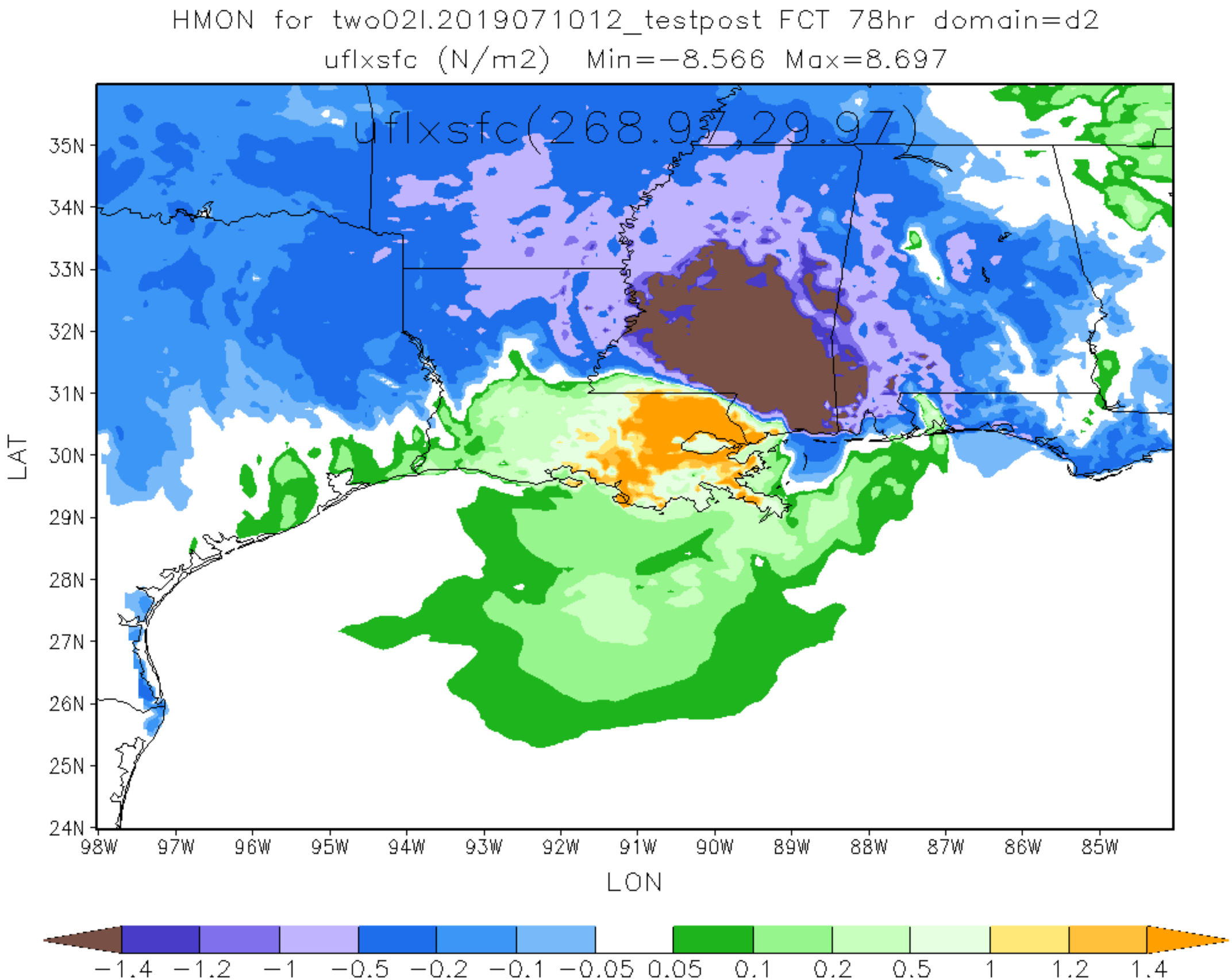
HMON for two02l.2019071012_testpost FCT 78hr domain=d2
uflxsfc (N/m2) Min=−8.566 Max=8.697
uflxsfc(268.97,29.97)
35N
34N
33N
32N
31N
30N
29N
28N
27N
26N
25N
24N
LAT
98W
97W
96W
95W
94W
93W
92W
91W
90W
89W
88W
87W
86W
85W
LON
−1.4
−1.2
−1
−0.5
−0.2
−0.1
−0.05
0.05
0.1
0.2
0.5
1
1.2
1.4

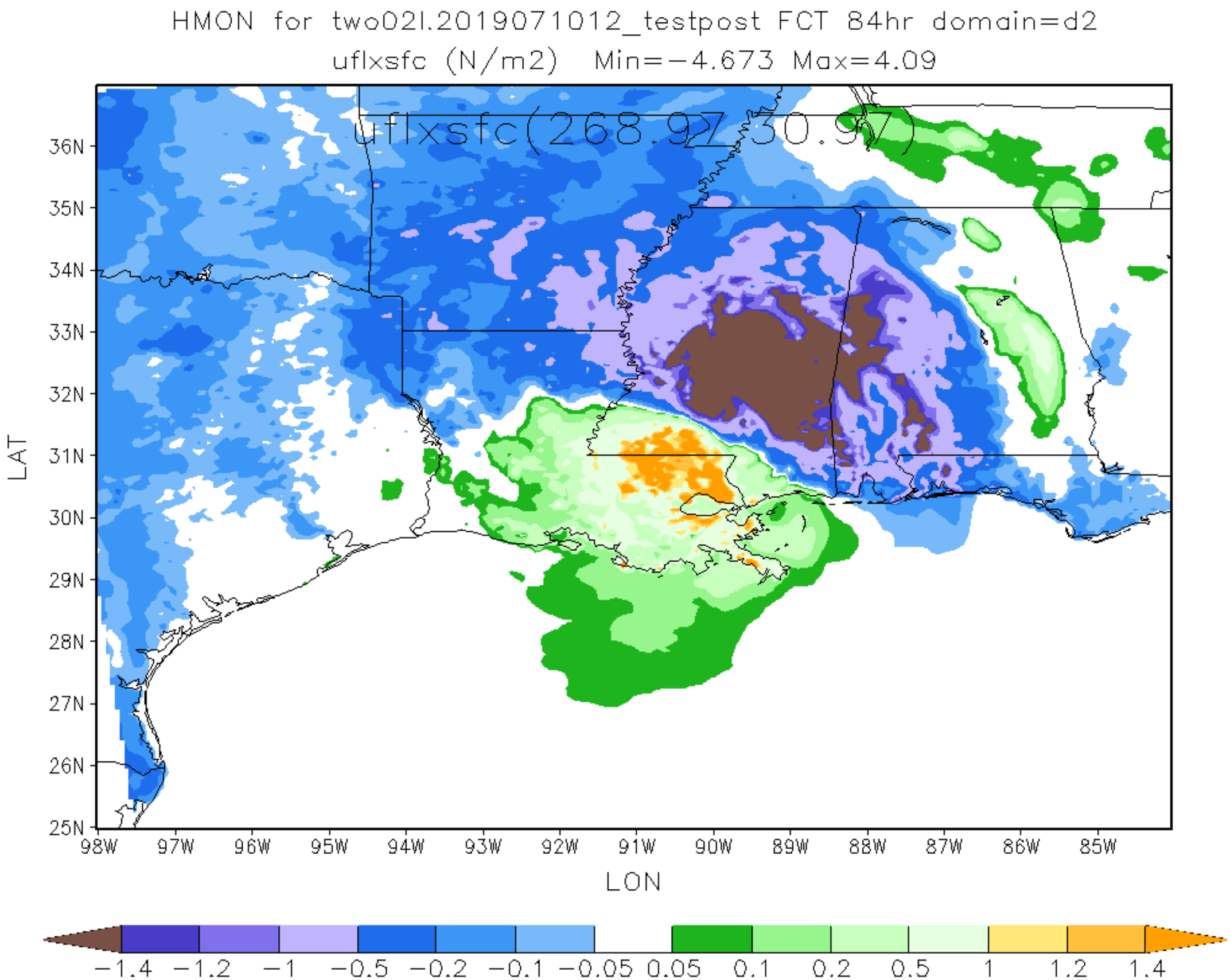
HMON for two02l.2019071012_testpost FCT 84hr domain=d2
uflxsfc (N/m2) Min=-4.673 Max=4.09
uflxsfc(268.92,30.97)
36N
35N
34N
33N
32N
31N
30N
29N
28N
27N
26N
25N
LAT
98W
97W
96W
95W
94W
93W
92W
91W
90W
89W
88W
87W
86W
85W
LON
-1.4
-1.2
-1
-0.5
-0.2
-0.1
-0.05
0.05
0.1
0.2
0.5
1
1.2
1.4

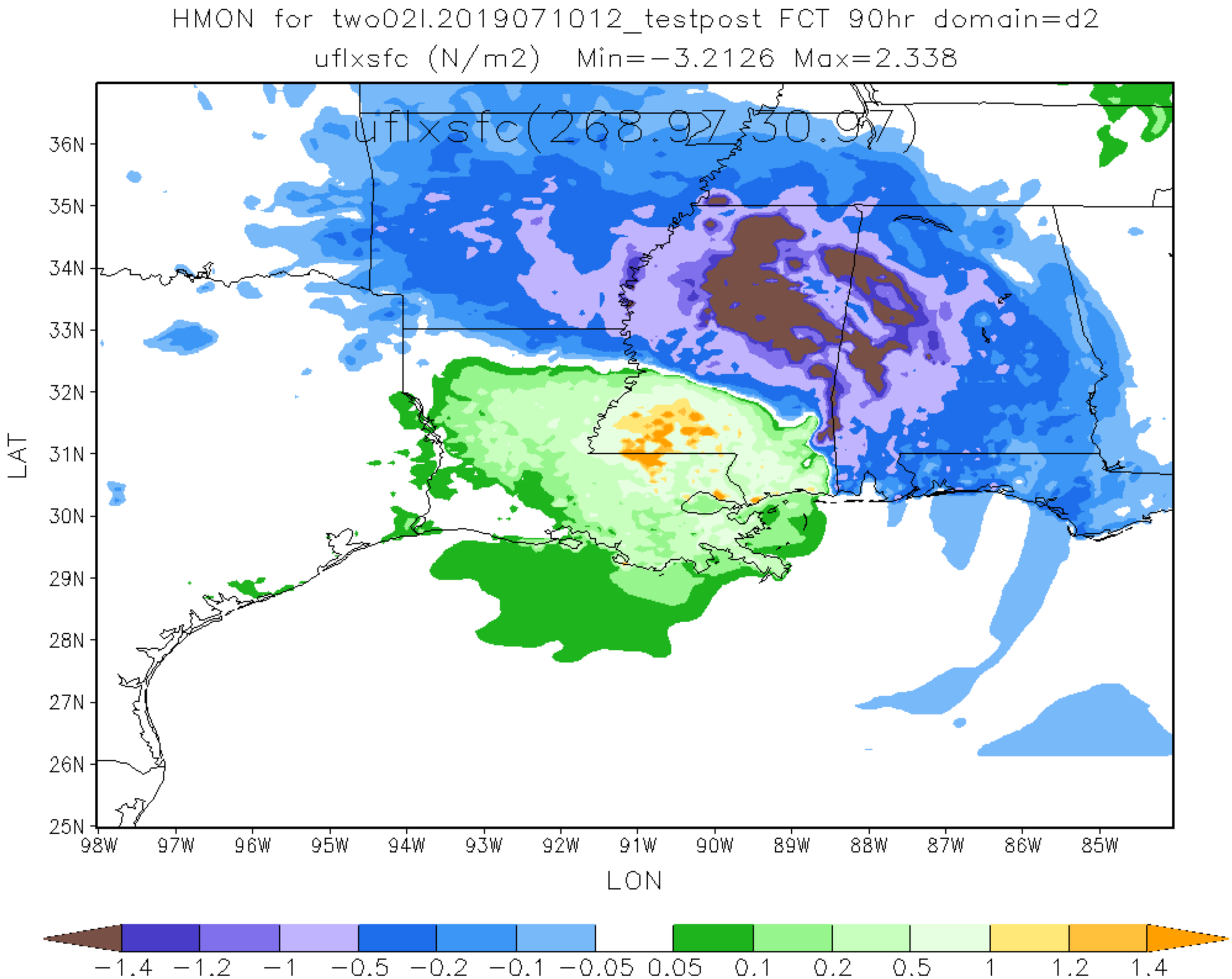
HMON for two02l.2019071012_testpost FCT 90hr domain=d2
uflxsfc (N/m2) Min=-3.2126 Max=2.338
uflxsfc(268.97,30.97)
36N
35N
34N
33N
32N
31N
30N
29N
28N
27N
26N
25N
LAT
98W
97W
96W
95W
94W
93W
92W
91W
90W
89W
88W
87W
86W
85W
LON
-1.4
-1.2
-1
-0.5
-0.2
-0.1
-0.05
0.05
0.1
0.2
0.5
1
1.2
1.4

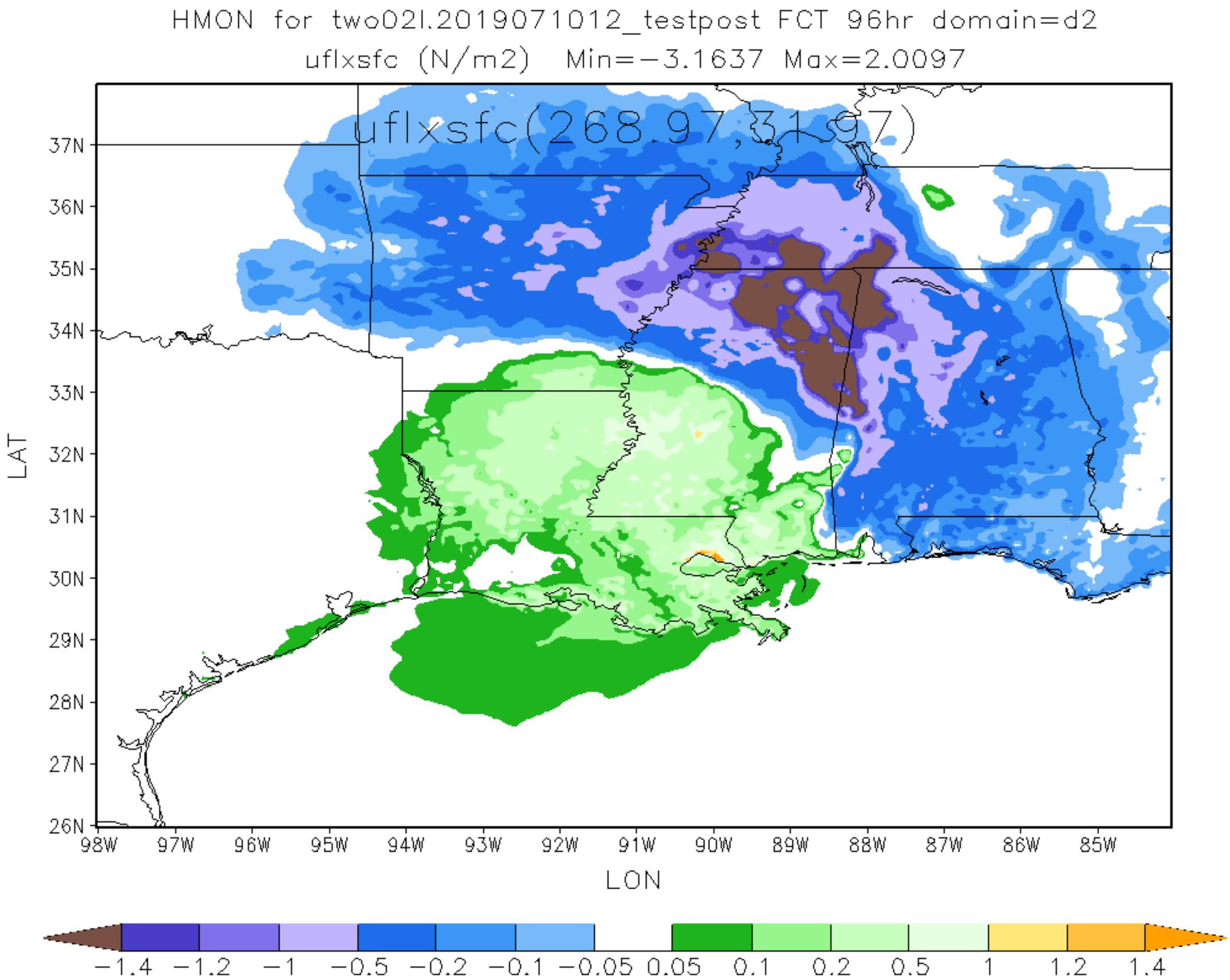
HMON for two02l.2019071012_testpost FCT 96hr domain=d2
uflxsfc (N/m2) Min=-3.1637 Max=2.0097
uflxsfc(268.97,31.97)
37N
36N
35N
34N
33N
32N
31N
30N
29N
28N
27N
26N
LAT
98W
97W
96W
95W
94W
93W
92W
91W
90W
89W
88W
87W
86W
85W
LON
-1.4
-1.2
-1
-0.5
-0.2
-0.1
-0.05
0.05
0.1
0.2
0.5
1
1.2
1.4

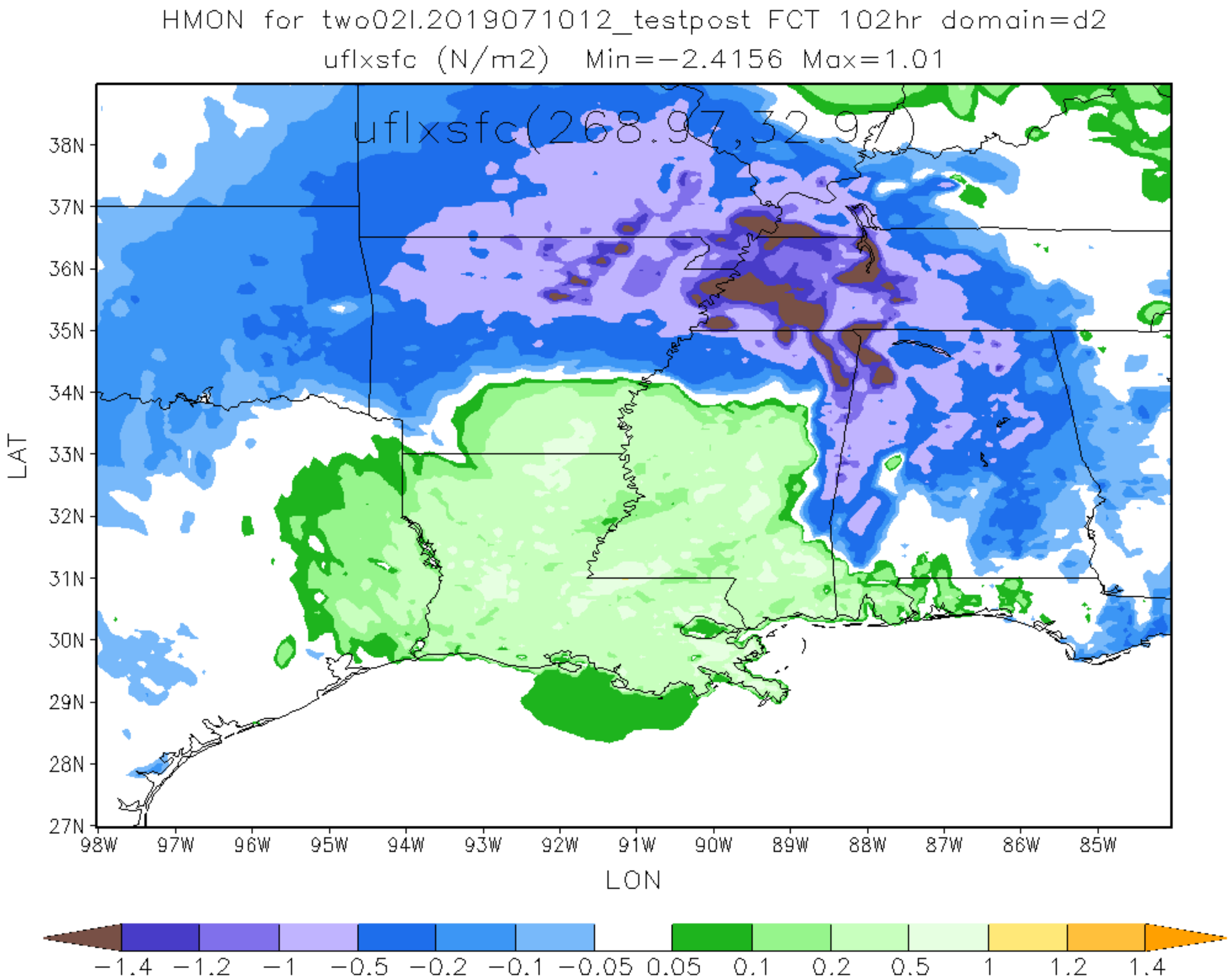
HMON for two02l.2019071012_testpost FCT 102hr domain=d2
uflxsfc (N/m2) Min=−2.4156 Max=1.01
uflxsfc(268.97,32.97)
38N
37N
36N
35N
34N
33N
32N
31N
30N
29N
28N
27N
LAT
98W
97W
96W
95W
94W
93W
92W
91W
90W
89W
88W
87W
86W
85W
LON
−1.4
−1.2
−1
−0.5
−0.2
−0.1
−0.05
0.05
0.1
0.2
0.5
1
1.2
1.4

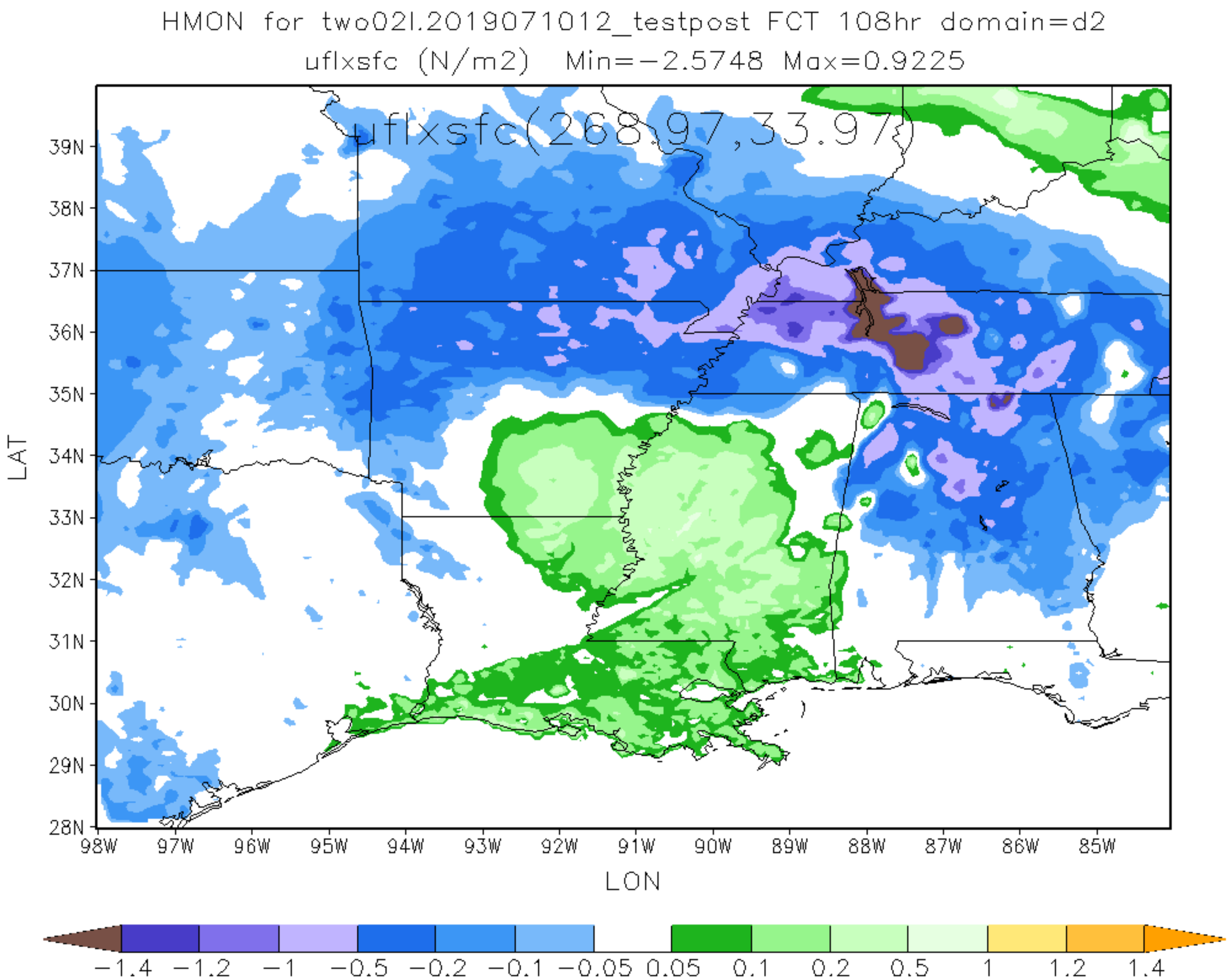
HMON for two02l.2019071012_testpost FCT 108hr domain=d2
uflxsfc (N/m2) Min=-2.5748 Max=0.9225
uflxsfc(268.97,33.97)
39N
38N
37N
36N
35N
34N
33N
32N
31N
30N
29N
28N
LAT
98W
97W
96W
95W
94W
93W
92W
91W
90W
89W
88W
87W
86W
85W
LON
-1.4
-1.2
-1
-0.5
-0.2
-0.1
-0.05
0.05
0.1
0.2
0.5
1
1.2
1.4

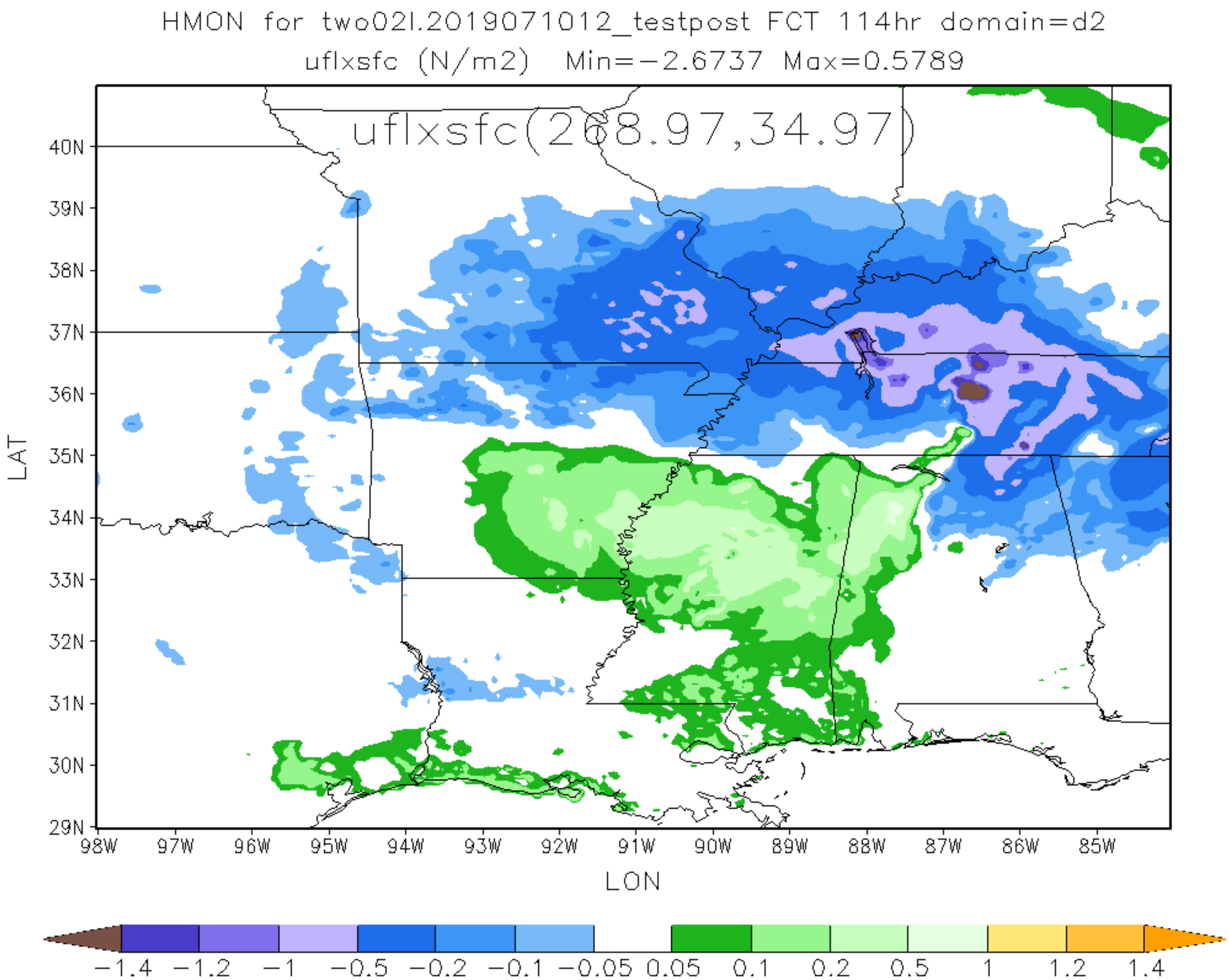
HMON for two02l.2019071012_testpost FCT 114hr domain=d2
uflxsfc (N/m2) Min=-2.6737 Max=0.5789
uflxsfc(268.97,34.97)
40N
39N
38N
37N
36N
35N
34N
33N
32N
31N
30N
29N
LAT
98W
97W
96W
95W
94W
93W
92W
91W
90W
89W
88W
87W
86W
85W
LON
-1.4
-1.2
-1
-0.5
-0.2
-0.1
-0.05
0.05
0.1
0.2
0.5
1
1.2
1.4

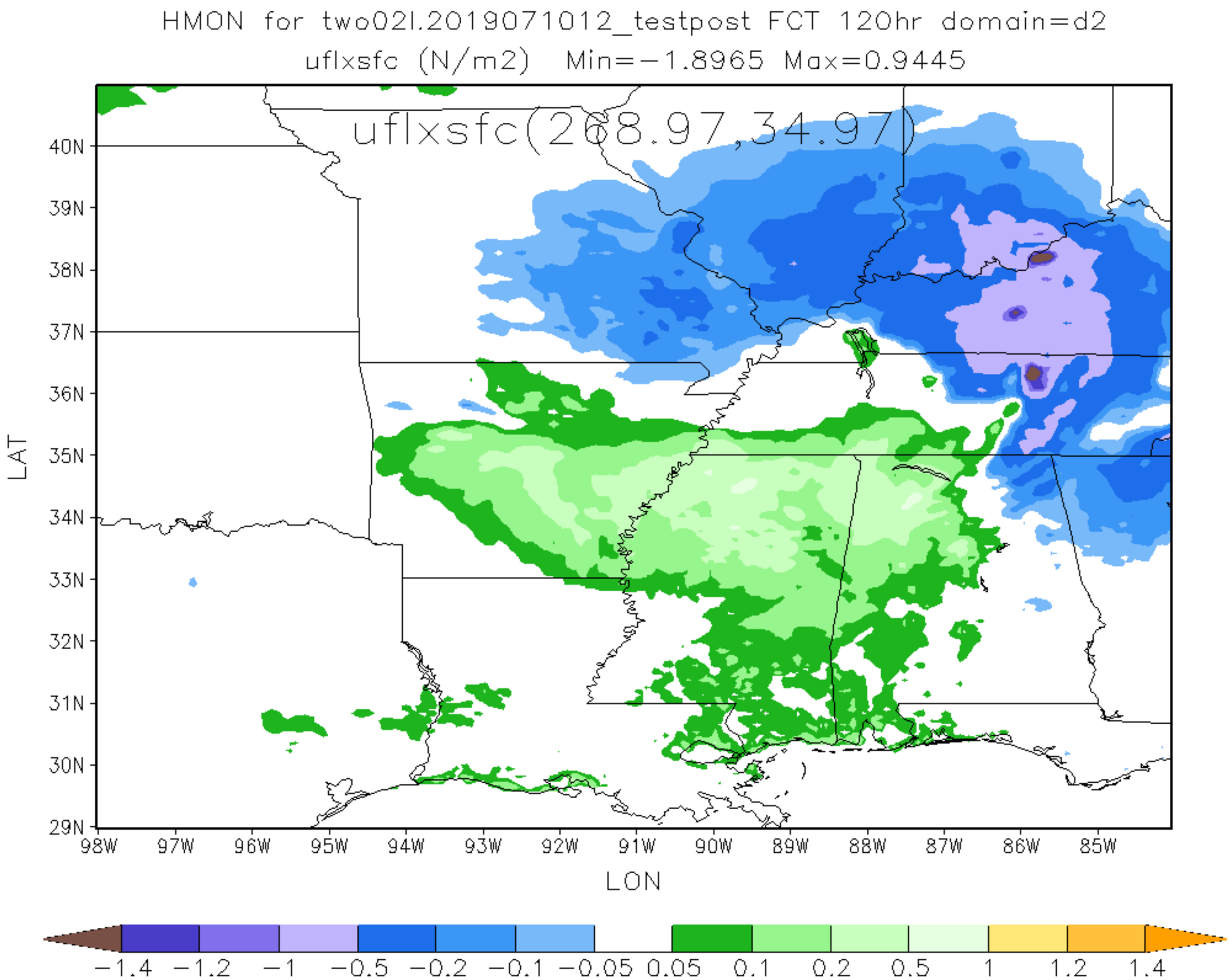
HMON for two02l.2019071012_testpost FCT 120hr domain=d2
uflxsfc (N/m2) Min=-1.8965 Max=0.9445
uflxsfc(268.97,34.97)
40N
39N
38N
37N
36N
35N
34N
33N
32N
31N
30N
29N
LAT
98W
97W
96W
95W
94W
93W
92W
91W
90W
89W
88W
87W
86W
85W
LON
-1.4
-1.2
-1
-0.5
-0.2
-0.1
-0.05
0.05
0.1
0.2
0.5
1
1.2
1.4

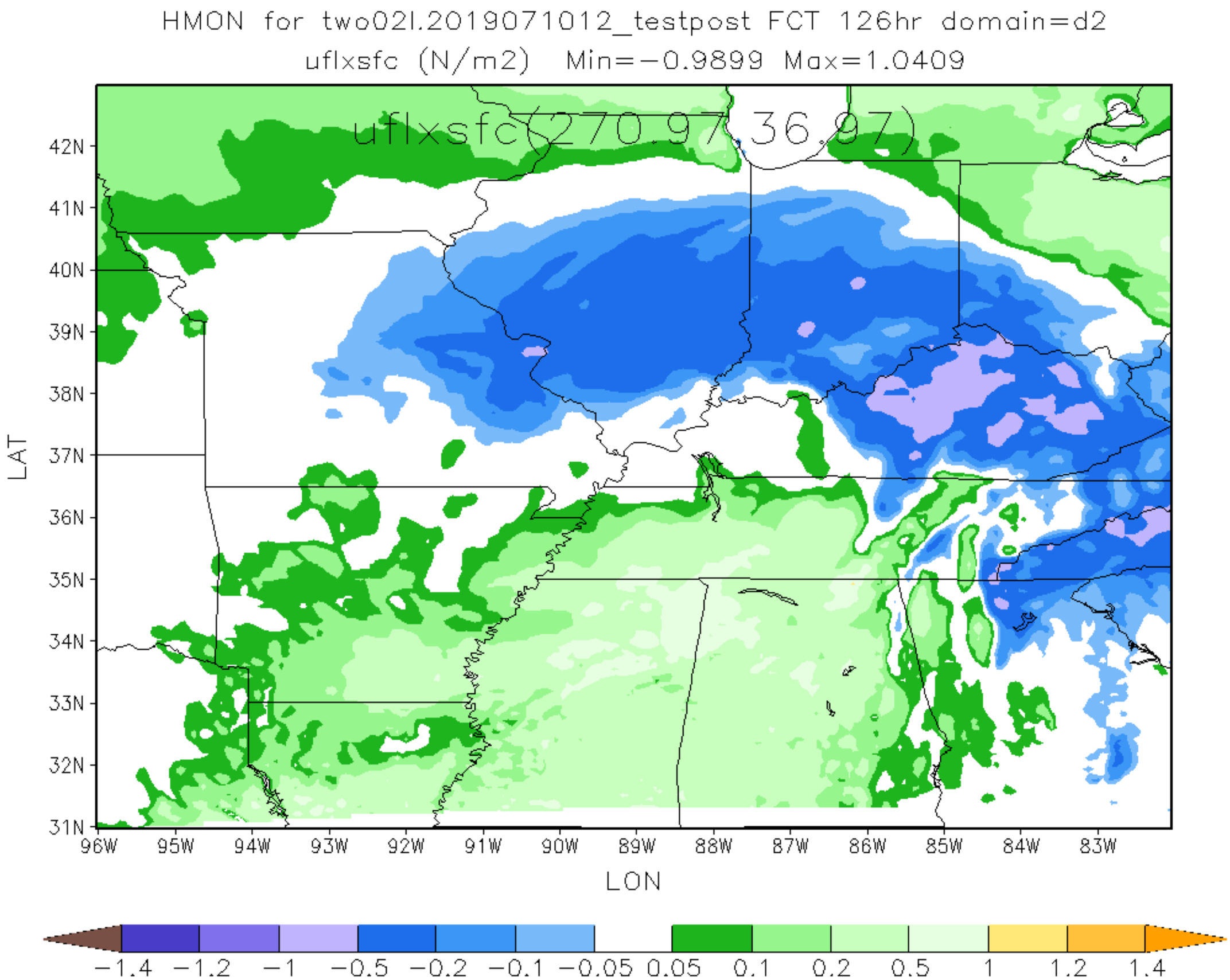
HMON for two02l.2019071012_testpost FCT 126hr domain=d2
uflxsfc (N/m2) Min=-0.9899 Max=1.0409
uflxsfc(270.97,36.97)
42N
41N
40N
39N
38N
37N
36N
35N
34N
33N
32N
31N
LAT
96W
95W
94W
93W
92W
91W
90W
89W
88W
87W
86W
85W
84W
83W
LON
-1.4
-1.2
-1
-0.5
-0.2
-0.1
-0.05
0.05
0.1
0.2
0.5
1
1.2
1.4