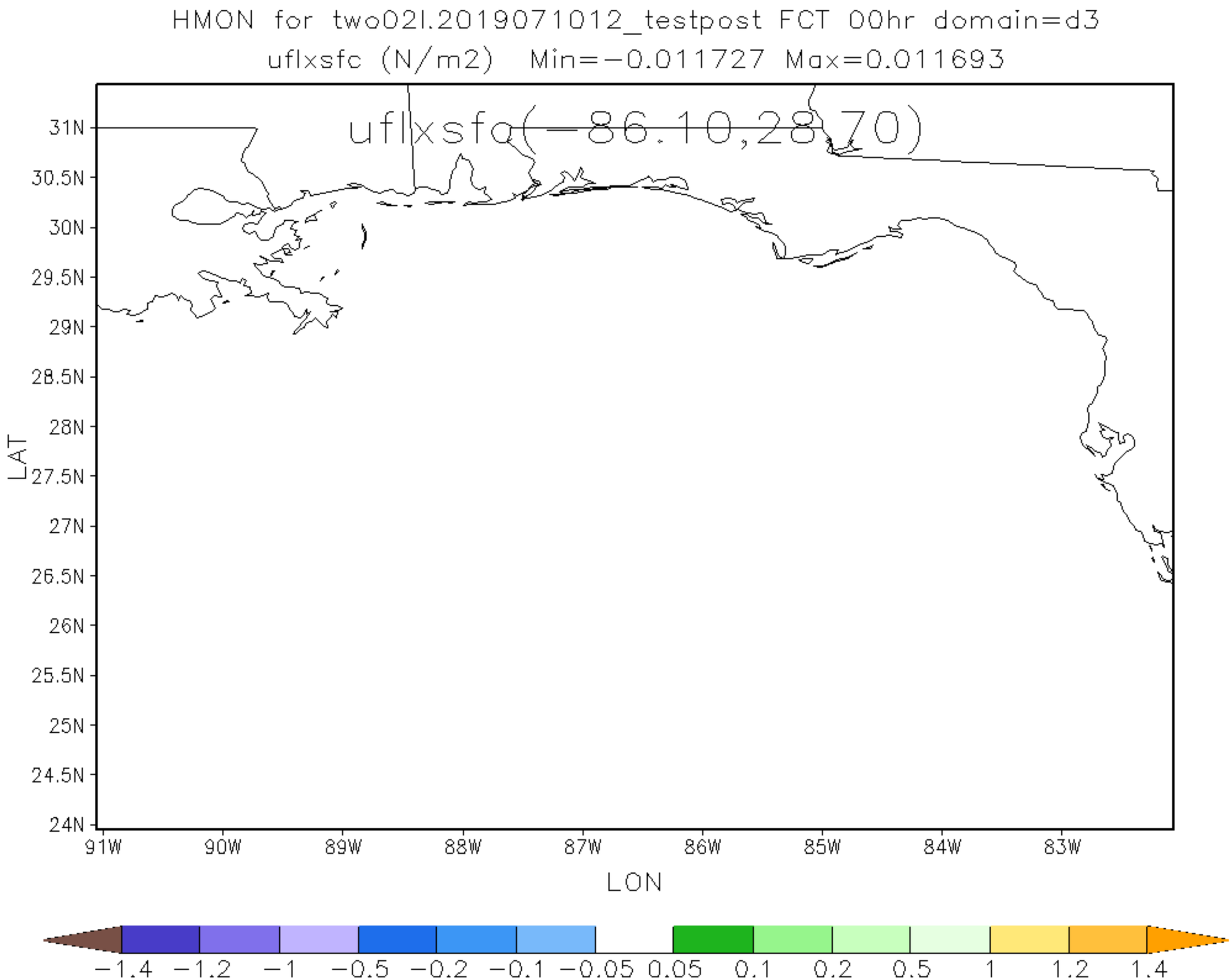
HMON for two02l.2019071012_testpost FCT 00hr domain=d3
uflxsfc (N/m2) Min=-0.011727 Max=0.011693
uflxsfc(-86.10,28.70)
31N
30.5N
30N
29.5N
29N
28.5N
28N
27.5N
27N
26.5N
26N
25.5N
25N
24.5N
24N
LAT
91W
90W
89W
88W
87W
86W
85W
84W
83W
LON
-1.4
-1.2
-1
-0.5
-0.2
-0.1
-0.05
0.05
0.1
0.2
0.5
1
1.2
1.4

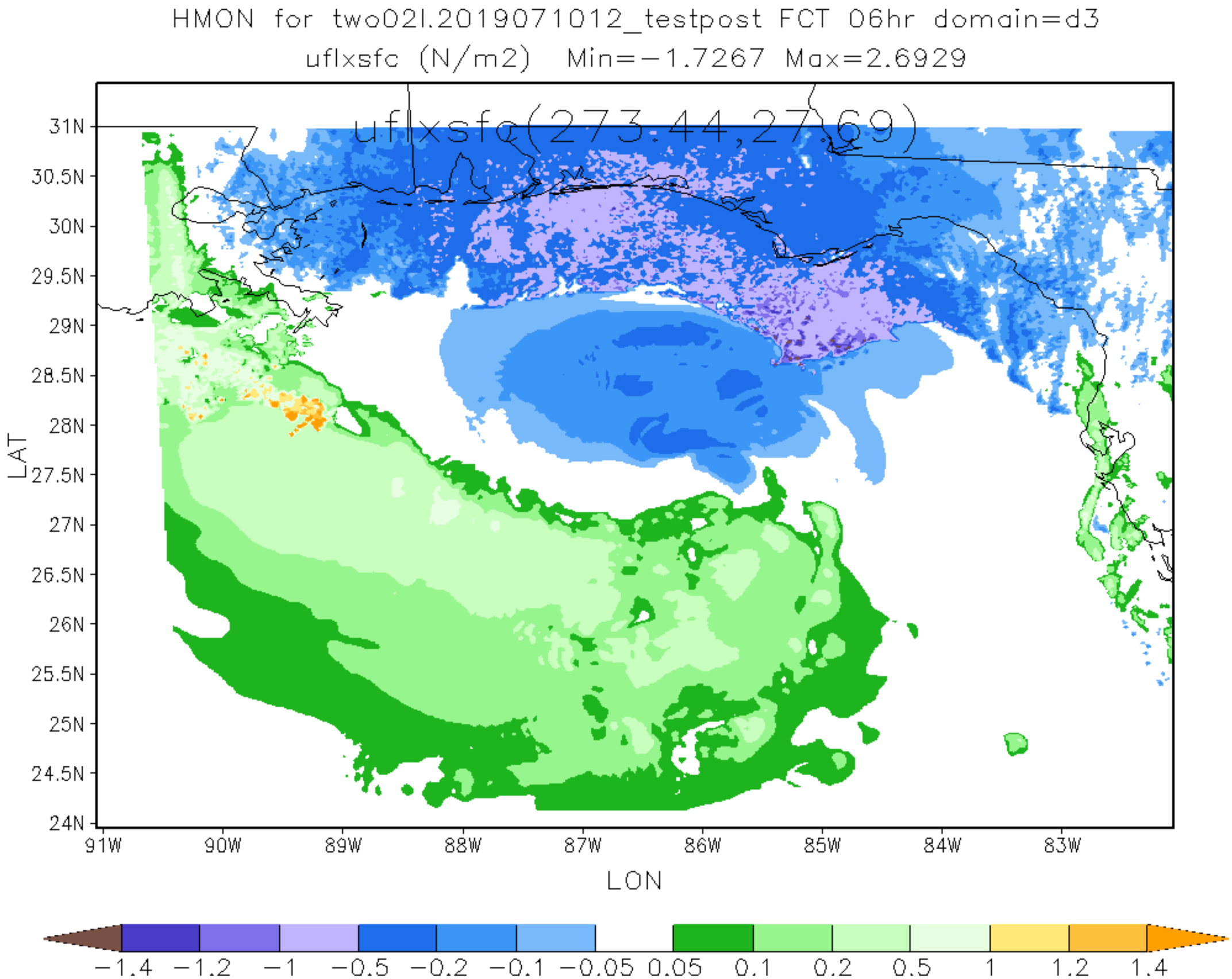
HMON for two02l.2019071012_testpost FCT 06hr domain=d3
uflxsfc (N/m2) Min=-1.7267 Max=2.6929
uflxsfc(273:44,27:69)
31N
30.5N
30N
29.5N
29N
28.5N
28N
27.5N
27N
26.5N
26N
25.5N
25N
24.5N
24N
LAT
91W
90W
89W
88W
87W
86W
85W
84W
83W
LON
-1.4
-1.2
-1
-0.5
-0.2
-0.1
-0.05
0.05
0.1
0.2
0.5
1
1.2
1.4

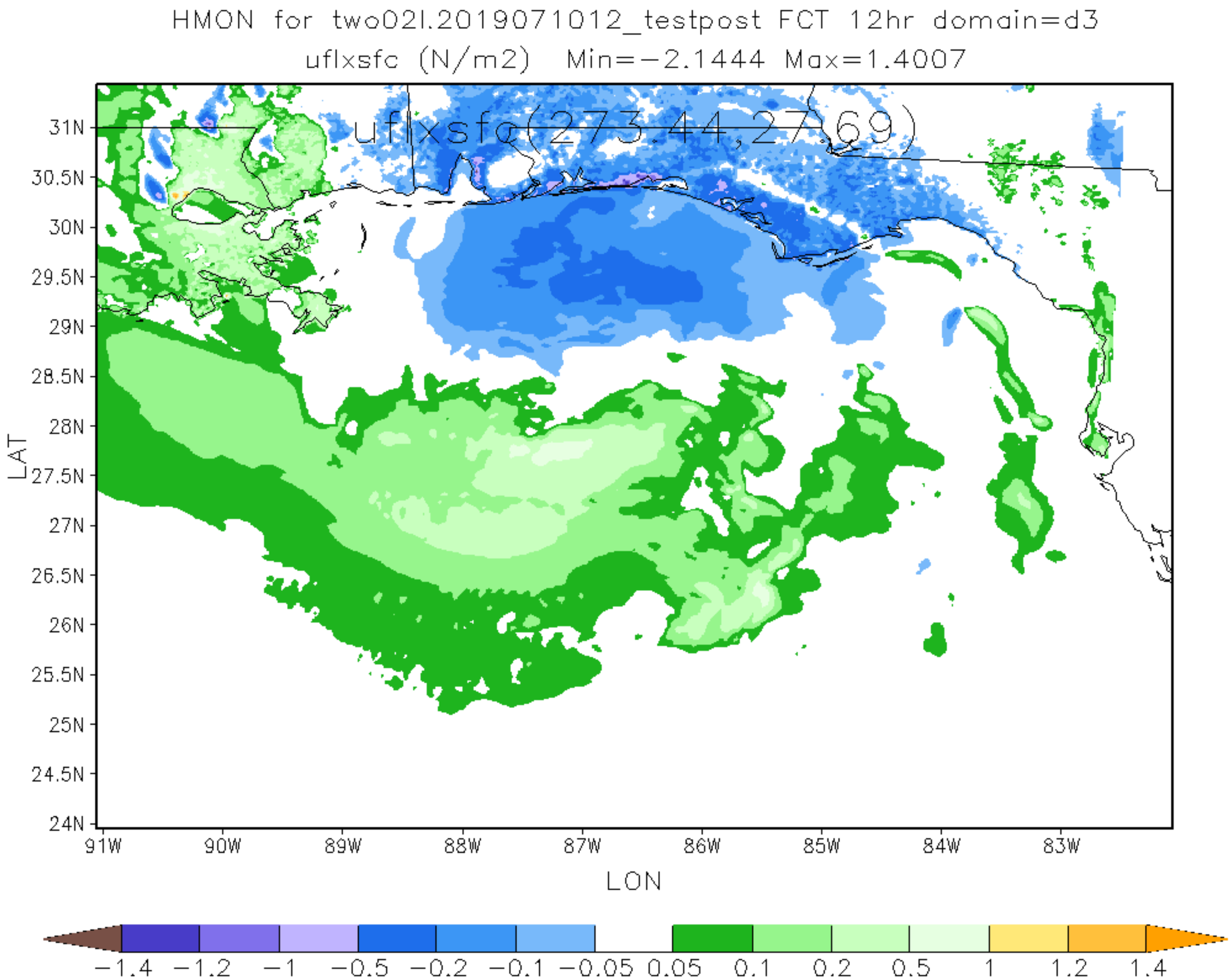
HMON for two02l.2019071012_testpost FCT 12hr domain=d3
uflxsfc (N/m2) Min=−2.1444 Max=1.4007
uflxsfc(273.44,27.69)
31N
30.5N
30N
29.5N
29N
28.5N
28N
27.5N
27N
26.5N
26N
25.5N
25N
24.5N
24N
LAT
91W
90W
89W
88W
87W
86W
85W
84W
83W
LON
−1.4
−1.2
−1
−0.5
−0.2
−0.1
−0.05
0.05
0.1
0.2
0.5
1
1.2
1.4

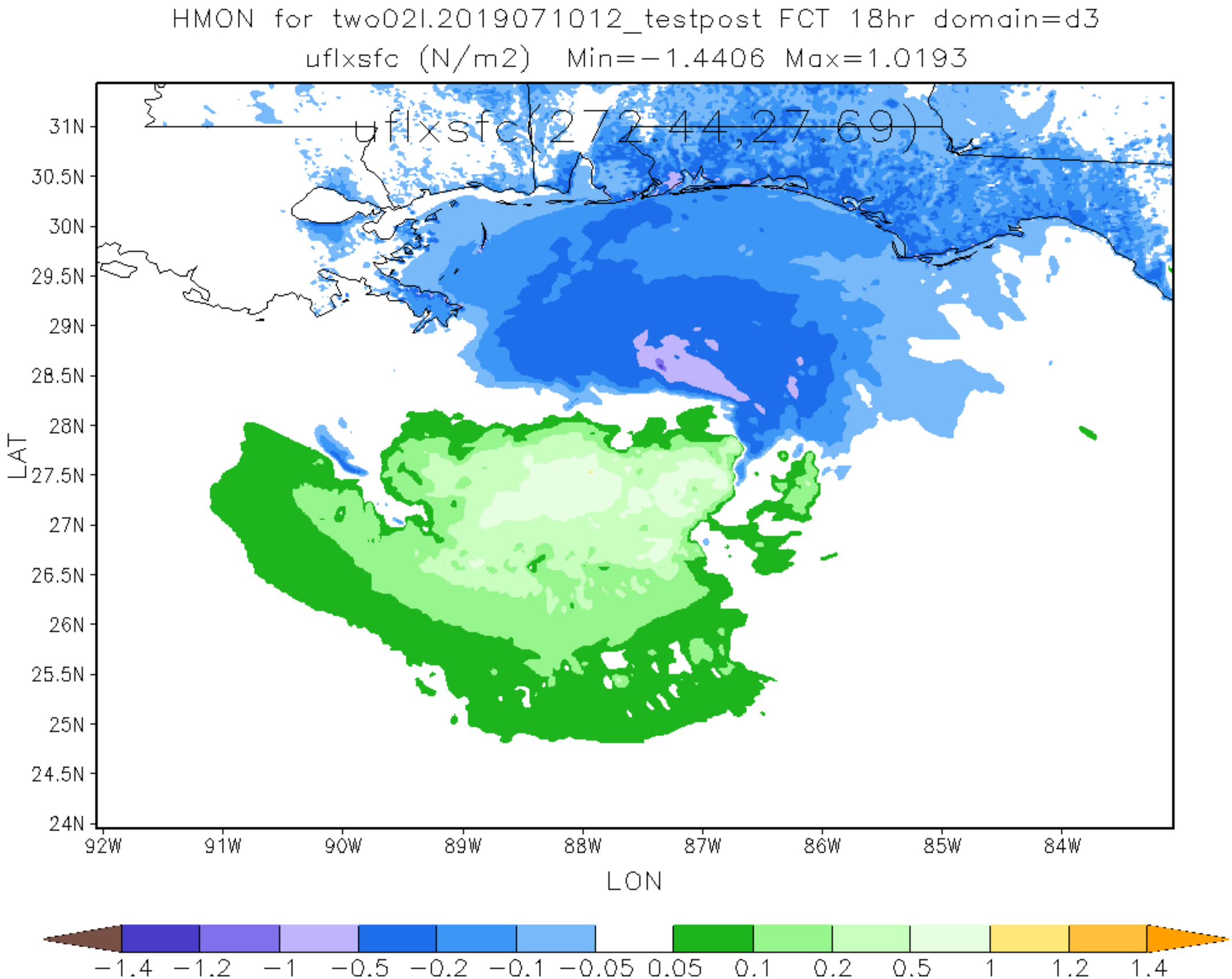
HMON for two02l.2019071012_testpost FCT 18hr domain=d3
uflxsfc (N/m2) Min=−1.4406 Max=1.0193
uflxsfc(272.44,27.69)
31N
30.5N
30N
29.5N
29N
28.5N
28N
27.5N
27N
26.5N
26N
25.5N
25N
24.5N
24N
LAT
92W
91W
90W
89W
88W
87W
86W
85W
84W
LON
−1.4
−1.2
−1
−0.5
−0.2
−0.1
−0.05
0.05
0.1
0.2
0.5
1
1.2
1.4

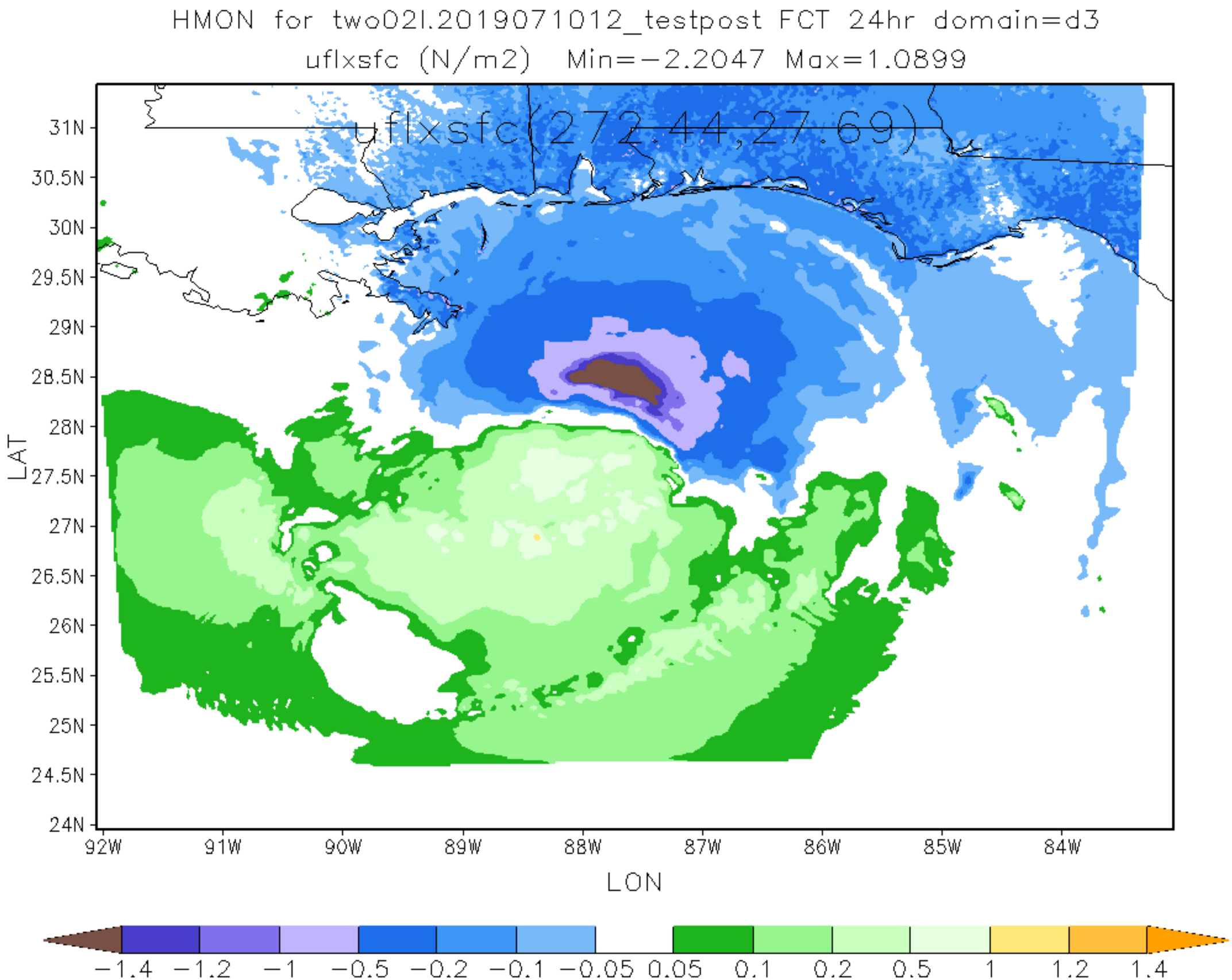
HMON for two02l.2019071012_testpost FCT 24hr domain=d3
uflxsfc (N/m2) Min=-2.2047 Max=1.0899
uflxsfc(272.44,27.69)
31N
30.5N
30N
29.5N
29N
28.5N
28N
27.5N
27N
26.5N
26N
25.5N
25N
24.5N
24N
LAT
92W
91W
90W
89W
88W
87W
86W
85W
84W
LON
-1.4
-1.2
-1
-0.5
-0.2
-0.1
-0.05
0.05
0.1
0.2
0.5
1
1.2
1.4

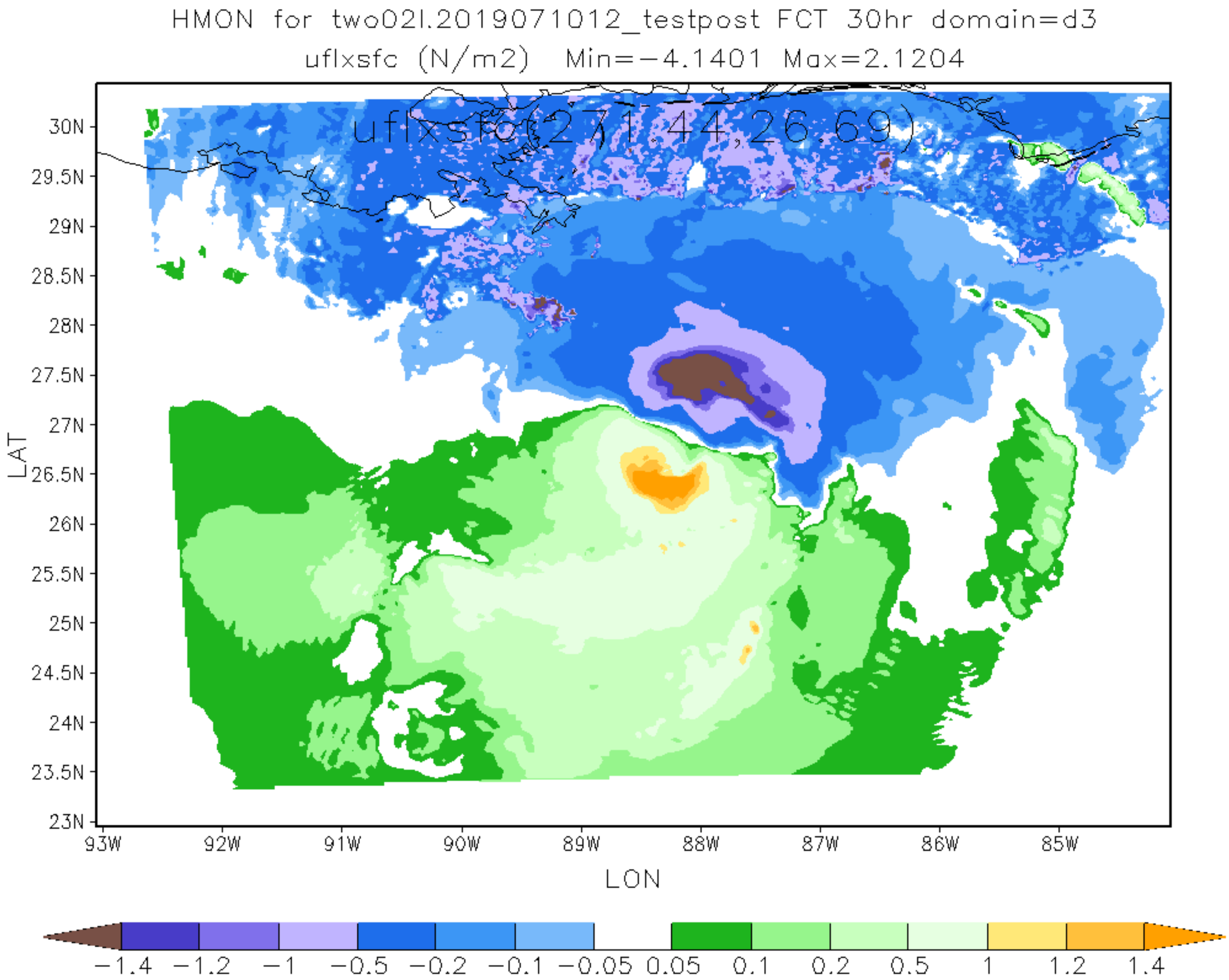
HMON for two02l.2019071012_testpost FCT 30hr domain=d3
uflxsfc (N/m2) Min=-4.1401 Max=2.1204
uflxsfc(271.44,26.69)
30N
29.5N
29N
28.5N
28N
27.5N
27N
26.5N
26N
25.5N
25N
24.5N
24N
23.5N
23N
LAT
93W
92W
91W
90W
89W
88W
87W
86W
85W
LON
-1.4
-1.2
-1
-0.5
-0.2
-0.1
-0.05
0.05
0.1
0.2
0.5
1
1.2
1.4

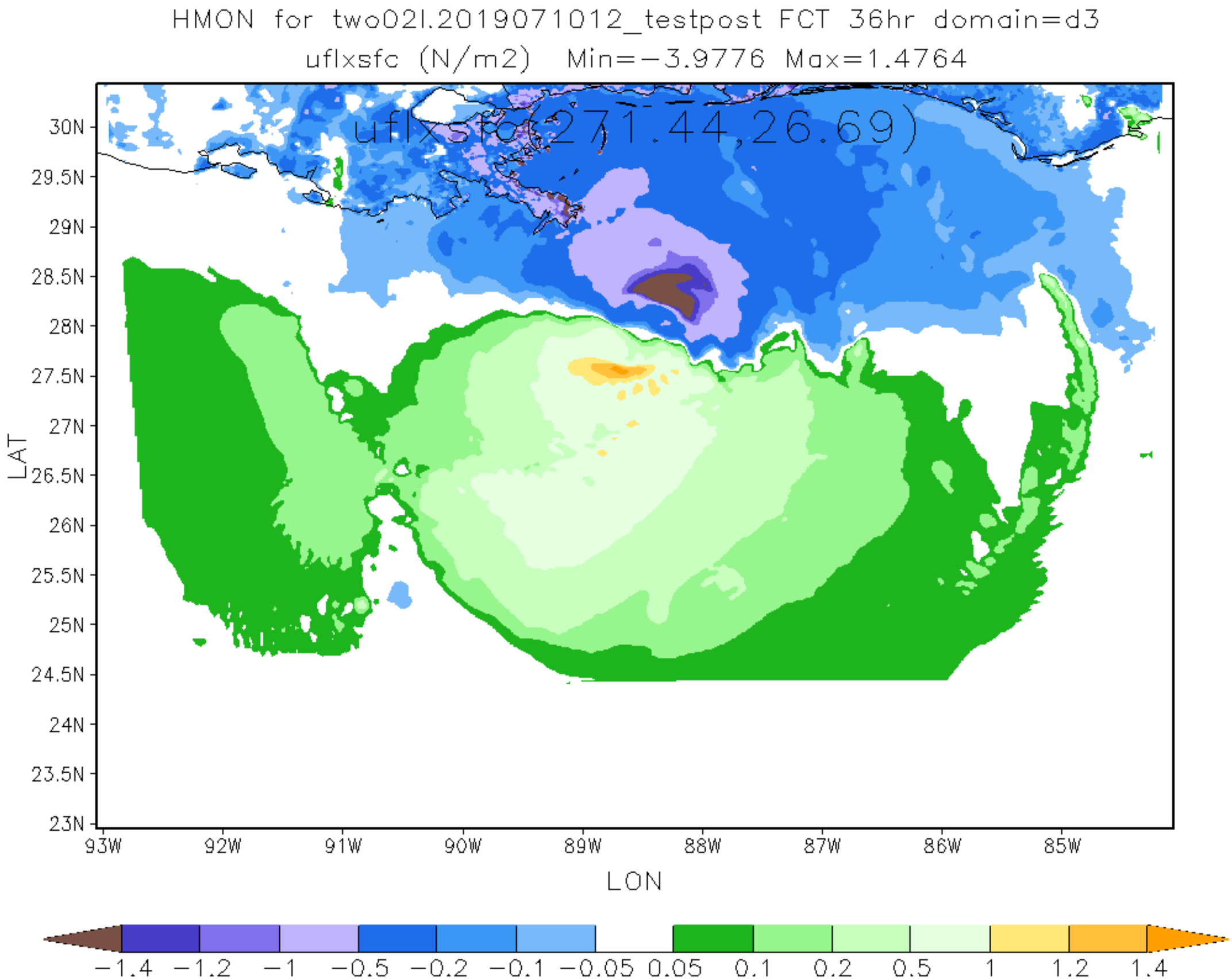
HMON for two02l.2019071012_testpost FCT 36hr domain=d3
uflxsfc (N/m2) Min=-3.9776 Max=1.4764
uflxsfc(271.44,26.69)
30N
29.5N
29N
28.5N
28N
27.5N
27N
26.5N
26N
25.5N
25N
24.5N
24N
23.5N
23N
LAT
93W
92W
91W
90W
89W
88W
87W
86W
85W
LON
-1.4
-1.2
-1
-0.5
-0.2
-0.1
-0.05
0.05
0.1
0.2
0.5
1
1.2
1.4

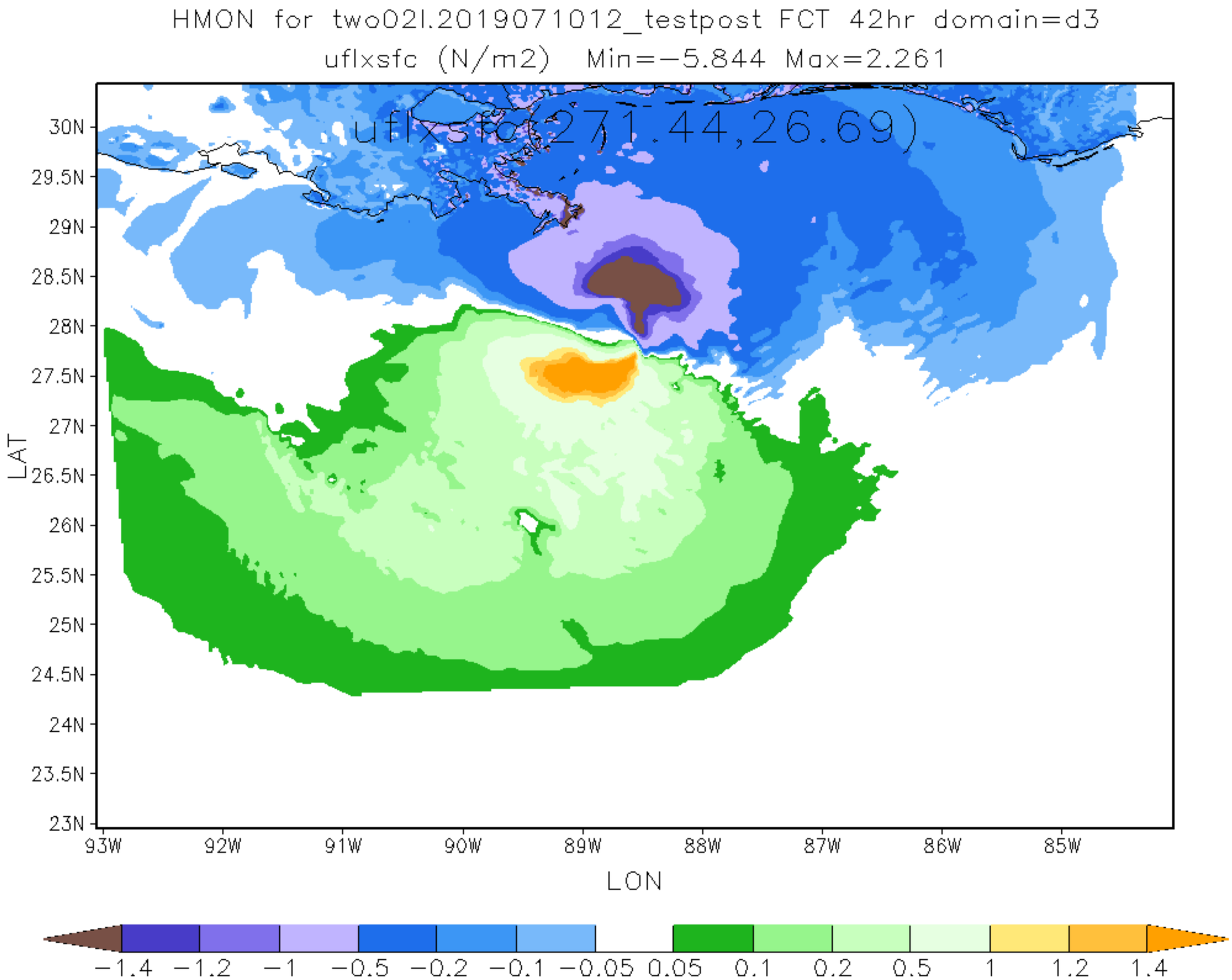
HMON for two02l.2019071012_testpost FCT 42hr domain=d3
uflxsfc (N/m2) Min=−5.844 Max=2.261
uflxsfc(271.44,26.69)
30N
29.5N
29N
28.5N
28N
27.5N
27N
26.5N
26N
25.5N
25N
24.5N
24N
23.5N
23N
LAT
93W
92W
91W
90W
89W
88W
87W
86W
85W
LON
−1.4
−1.2
−1
−0.5
−0.2
−0.1
−0.05
0.05
0.1
0.2
0.5
1
1.2
1.4

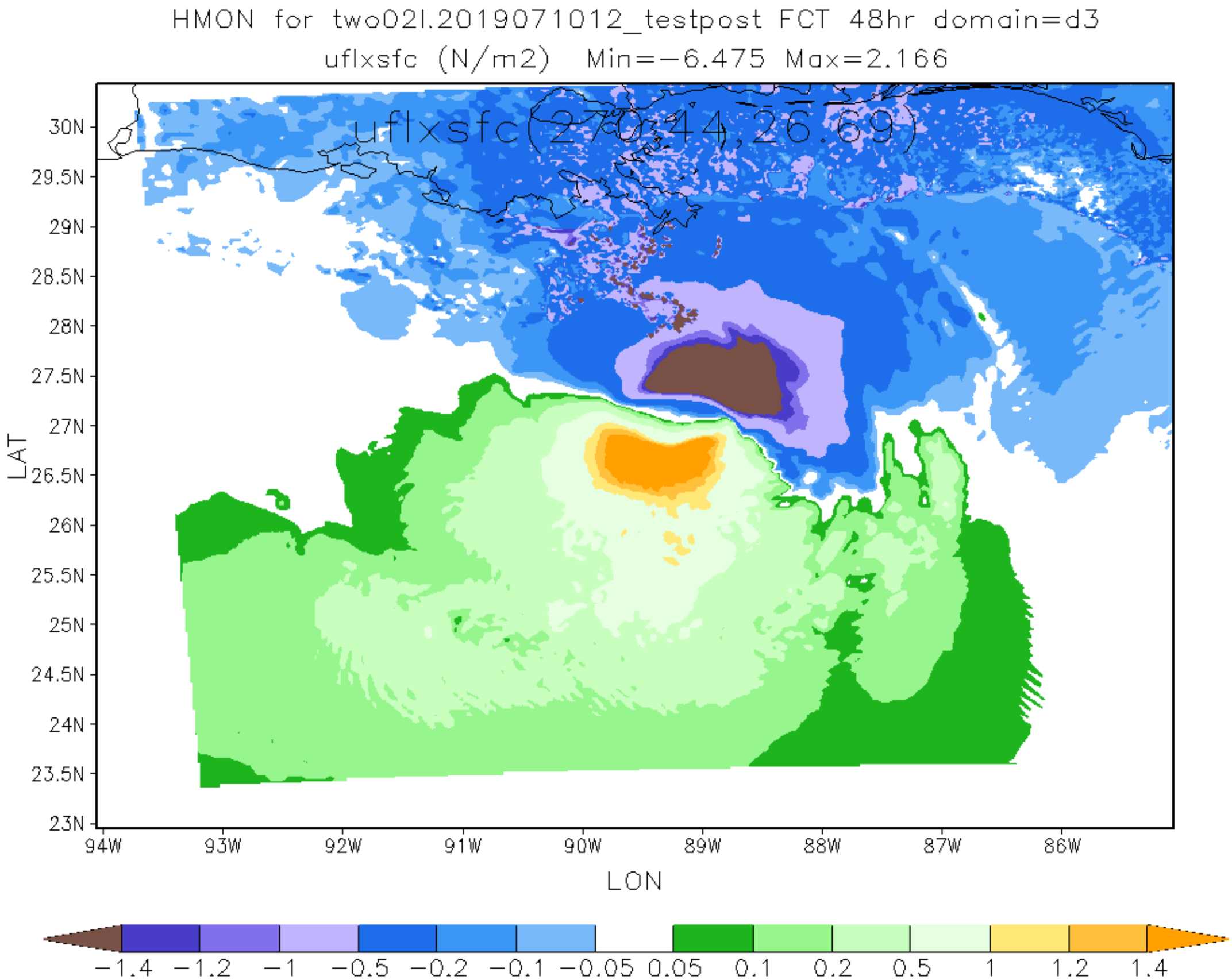
HMON for two02l.2019071012_testpost FCT 48hr domain=d3
uflxsfc (N/m2) Min=−6.475 Max=2.166
uflxsfc(270.44,26.69)
30N
29.5N
29N
28.5N
28N
27.5N
27N
26.5N
26N
25.5N
25N
24.5N
24N
23.5N
23N
LAT
94W
93W
92W
91W
90W
89W
88W
87W
86W
LON
−1.4
−1.2
−1
−0.5
−0.2
−0.1
−0.05
0.05
0.1
0.2
0.5
1
1.2
1.4

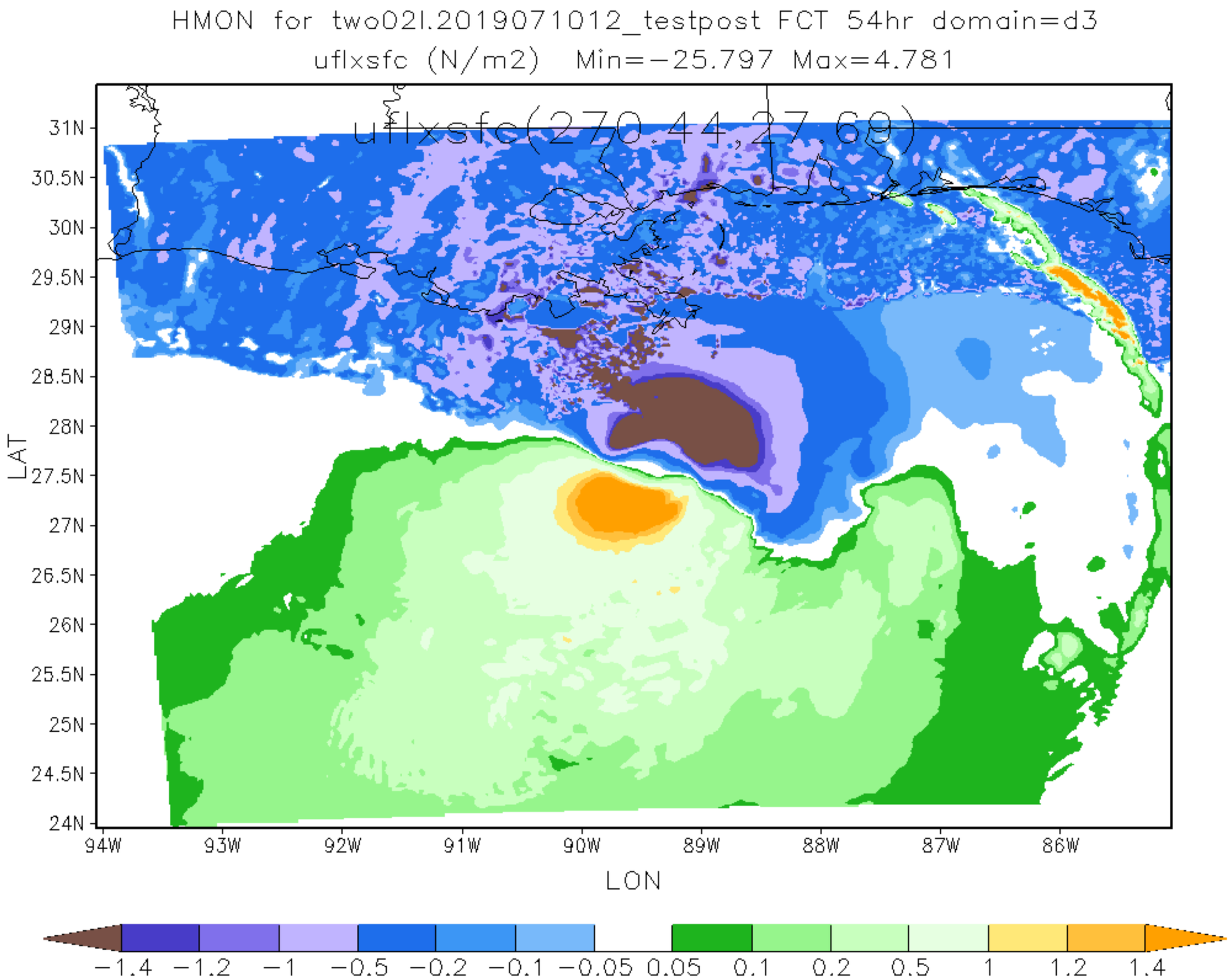
HMON for two02l.2019071012_testpost FCT 54hr domain=d3
uflxsfc (N/m2) Min=−25.797 Max=4.781
uflxsfc(270,44,27,69)
31N
30.5N
30N
29.5N
29N
28.5N
28N
27.5N
27N
26.5N
26N
25.5N
25N
24.5N
24N
LAT
94W
93W
92W
91W
90W
89W
88W
87W
86W
LON
−1.4 −1.2 −1 −0.5 −0.2 −0.1 −0.05 0.05 0.1 0.2 0.5 1 1.2 1.4

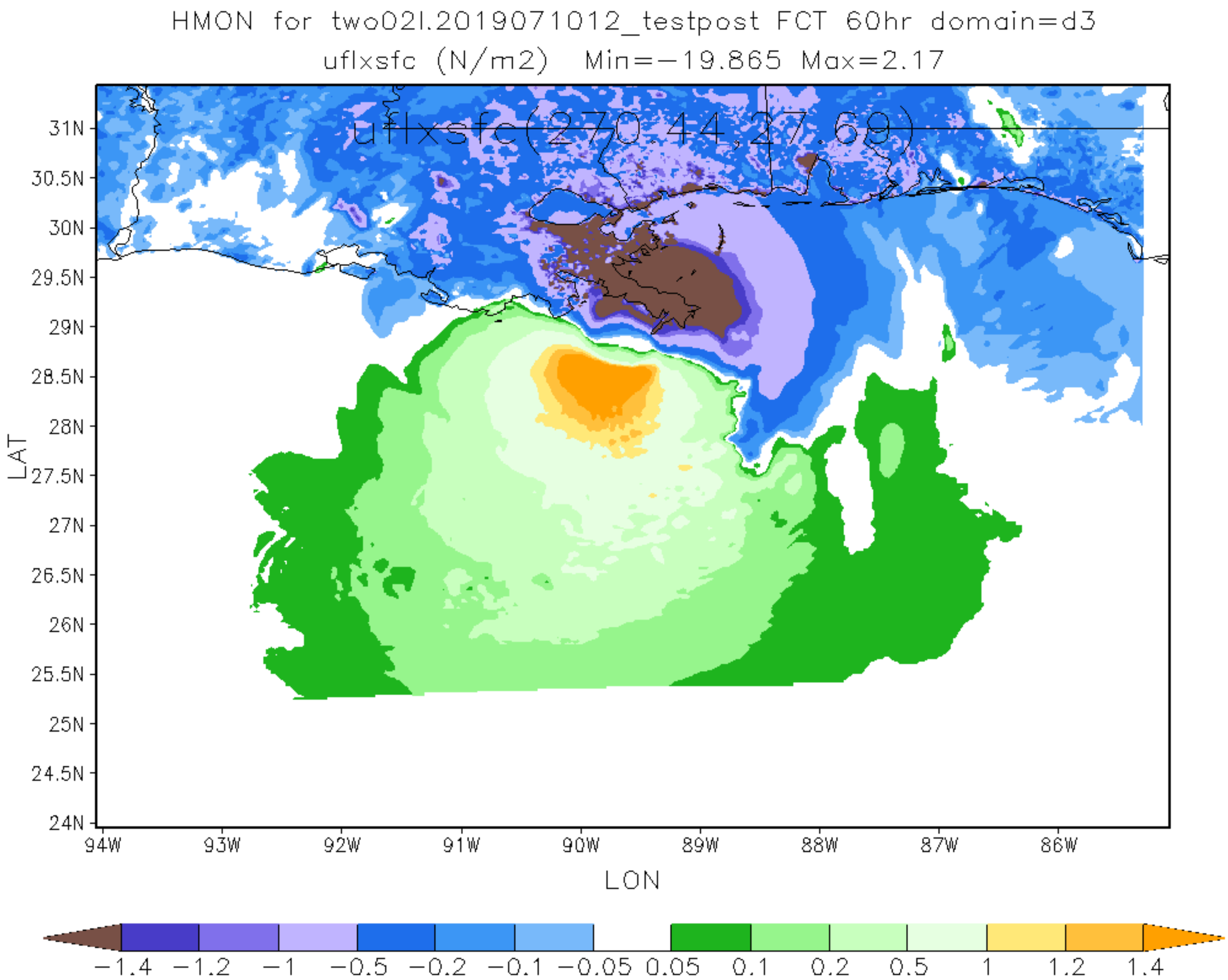
HMON for two02l.2019071012_testpost FCT 60hr domain=d3
uflxsfc (N/m2) Min=−19.865 Max=2.17
uflxsfc(270.44,27.69)
31N
30.5N
30N
29.5N
29N
28.5N
28N
27.5N
27N
26.5N
26N
25.5N
25N
24.5N
24N
LAT
94W
93W
92W
91W
90W
89W
88W
87W
86W
LON
−1.4
−1.2
−1
−0.5
−0.2
−0.1
−0.05
0.05
0.1
0.2
0.5
1
1.2
1.4

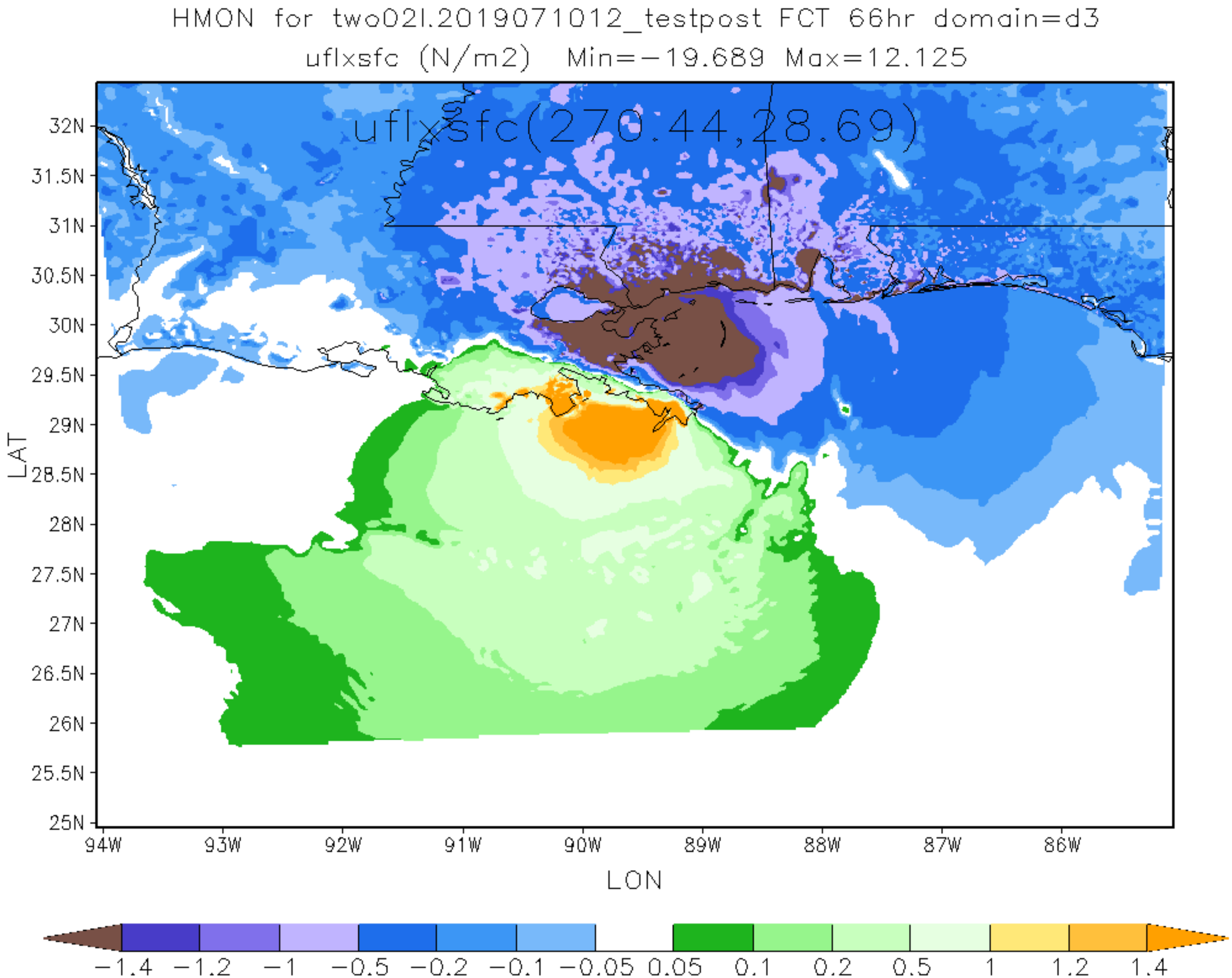
HMON for two02l.2019071012_testpost FCT 66hr domain=d3
uflxsfc (N/m2) Min=-19.689 Max=12.125
uflxsfc(270.44,28.69)
32N
31.5N
31N
30.5N
30N
29.5N
29N
28.5N
28N
27.5N
27N
26.5N
26N
25.5N
25N
LAT
94W
93W
92W
91W
90W
89W
88W
87W
86W
LON
-1.4
-1.2
-1
-0.5
-0.2
-0.1
-0.05
0.05
0.1
0.2
0.5
1
1.2
1.4

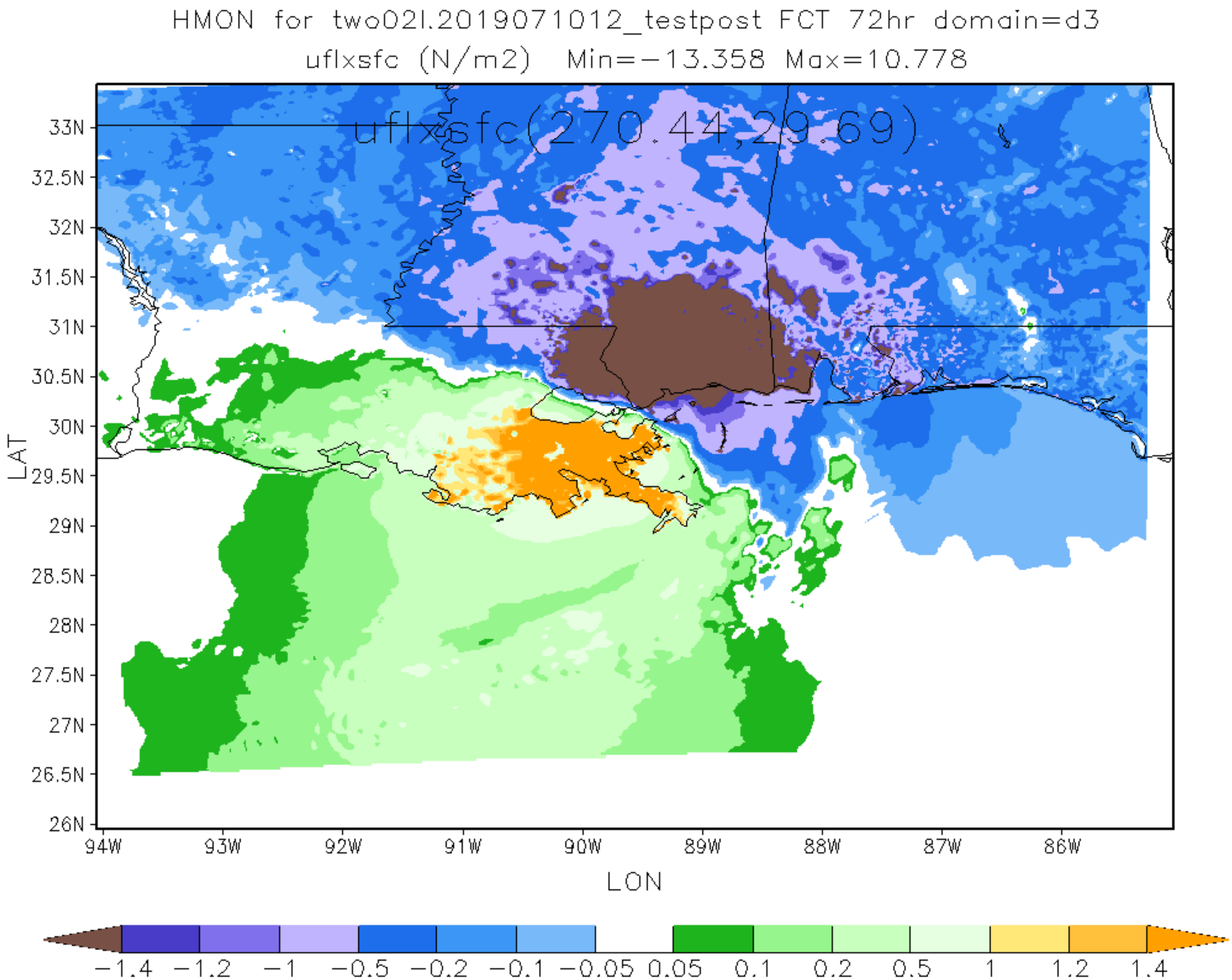
HMON for two02l.2019071012_testpost FCT 72hr domain=d3
uflxsfc (N/m2) Min=-13.358 Max=10.778
uflxsfc(270.44,29.69)
33N
32.5N
32N
31.5N
31N
30.5N
30N
29.5N
29N
28.5N
28N
27.5N
27N
26.5N
26N
LAT
94W
93W
92W
91W
90W
89W
88W
87W
86W
LON
-1.4
-1.2
-1
-0.5
-0.2
-0.1
-0.05
0.05
0.1
0.2
0.5
1
1.2
1.4

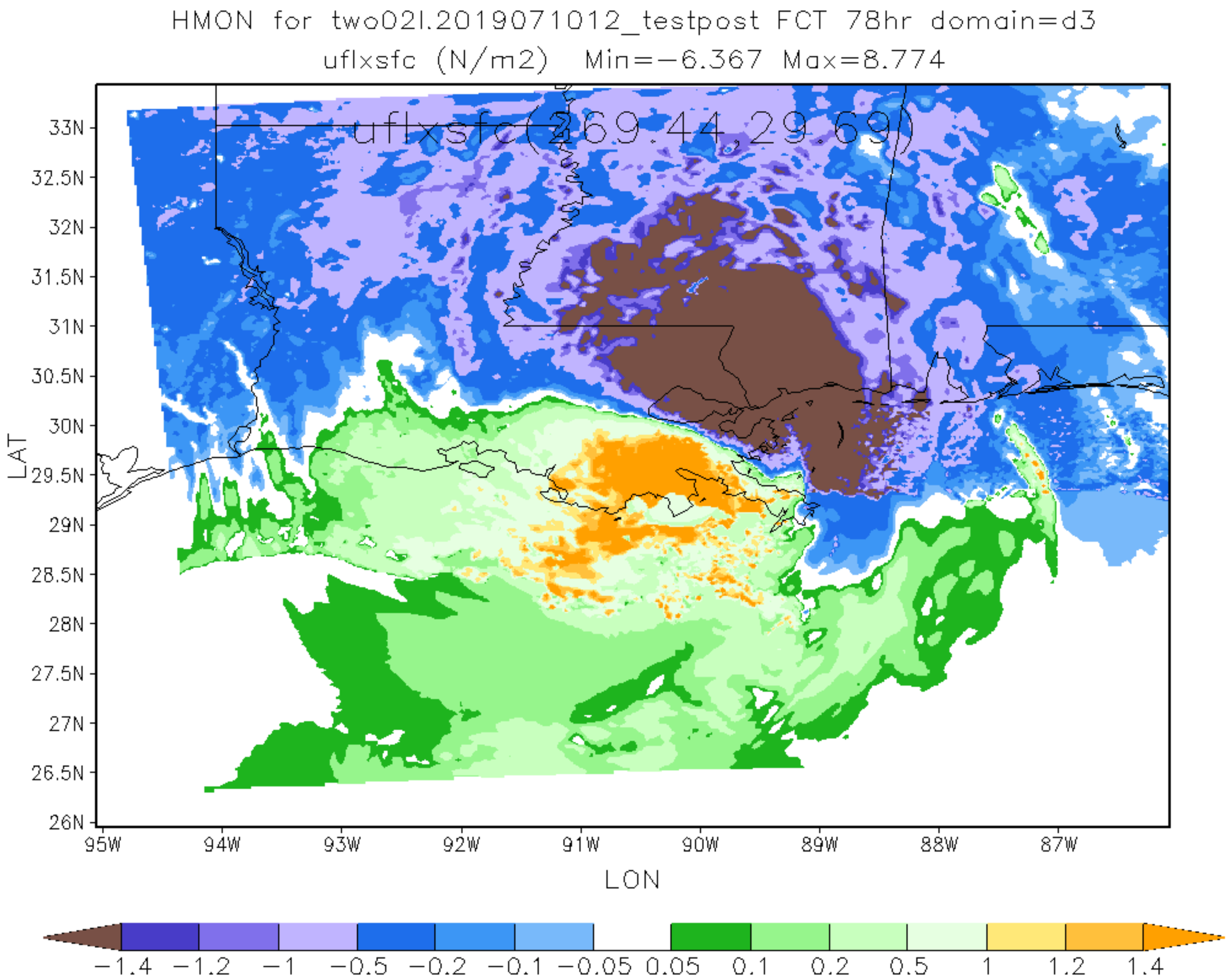
HMON for two02l.2019071012_testpost FCT 78hr domain=d3
uflxsfc (N/m2) Min=−6.367 Max=8.774
uflxsfc(269:44,29:69)
33N
32.5N
32N
31.5N
31N
30.5N
30N
29.5N
29N
28.5N
28N
27.5N
27N
26.5N
26N
LAT
95W
94W
93W
92W
91W
90W
89W
88W
87W
LON
−1.4
−1.2
−1
−0.5
−0.2
−0.1
−0.05
0.05
0.1
0.2
0.5
1
1.2
1.4

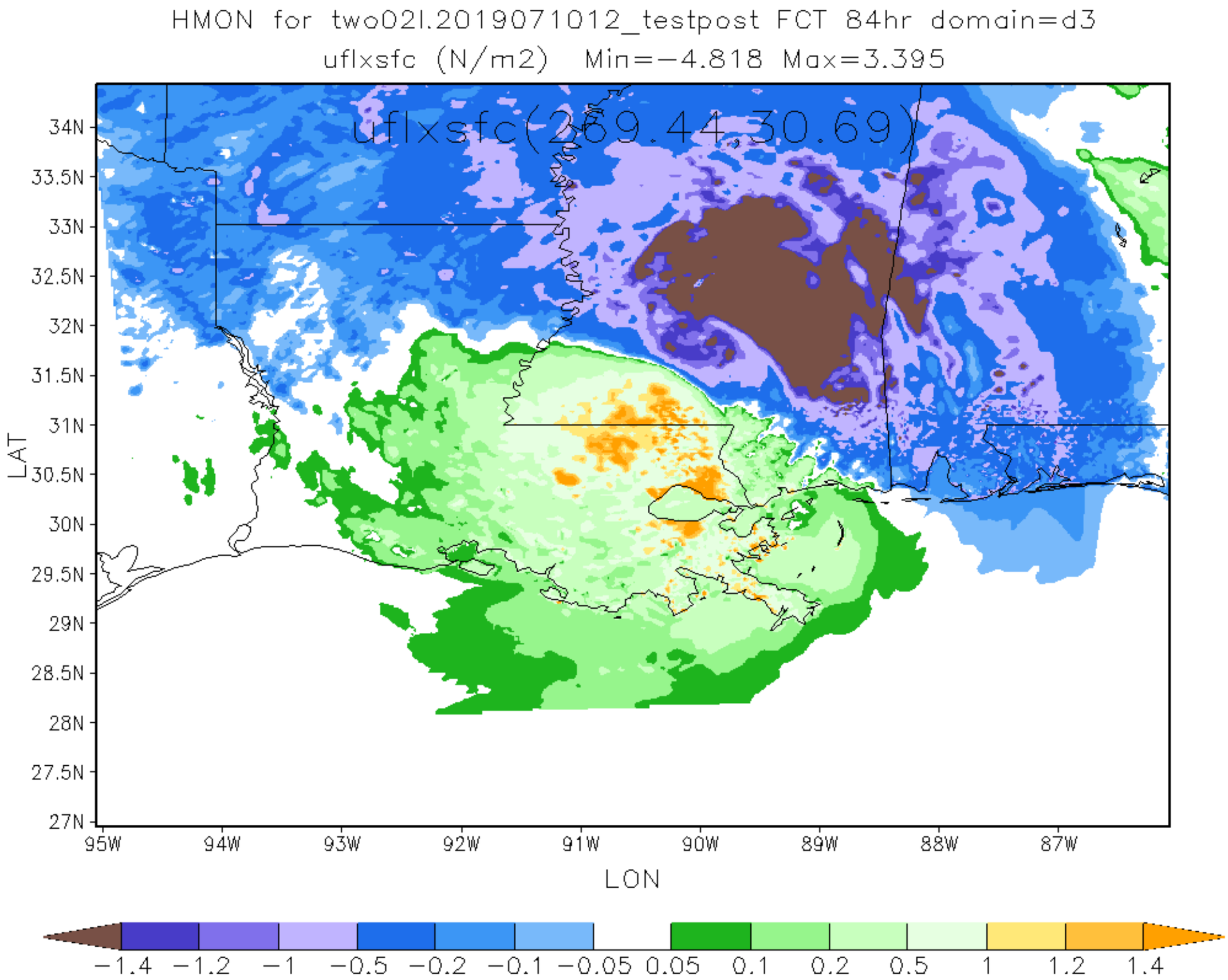
HMON for two02l.2019071012_testpost FCT 84hr domain=d3
uflxsfc (N/m2) Min=−4.818 Max=3.395
uflxsfc(269.44,30.69)
34N
33.5N
33N
32.5N
32N
31.5N
31N
30.5N
30N
29.5N
29N
28.5N
28N
27.5N
27N
LAT
95W
94W
93W
92W
91W
90W
89W
88W
87W
LON
−1.4
−1.2
−1
−0.5
−0.2
−0.1
−0.05
0.05
0.1
0.2
0.5
1
1.2
1.4

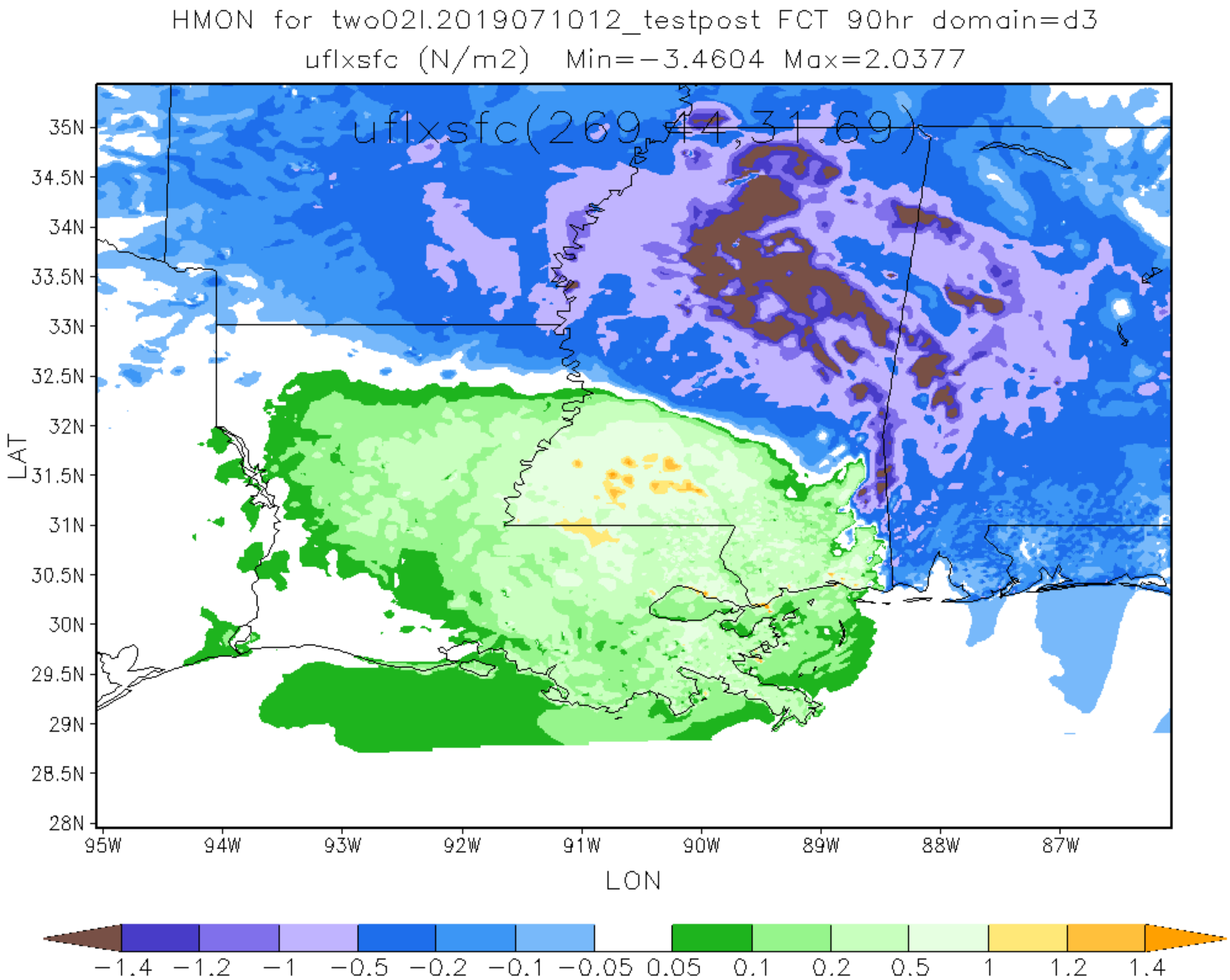
HMON for two02l.2019071012_testpost FCT 90hr domain=d3
uflxsfc (N/m2) Min=-3.4604 Max=2.0377
uflxsfc(269,44,31,69)
35N
34.5N
34N
33.5N
33N
32.5N
32N
31.5N
31N
30.5N
30N
29.5N
29N
28.5N
28N
LAT
95W
94W
93W
92W
91W
90W
89W
88W
87W
LON
-1.4
-1.2
-1
-0.5
-0.2
-0.1
-0.05
0.05
0.1
0.2
0.5
1
1.2
1.4

HMON for two02l.2019071012_testpost FCT 96hr domain=d3
uflxsfc (N/m2) Min=−3.0421 Max=2.2529

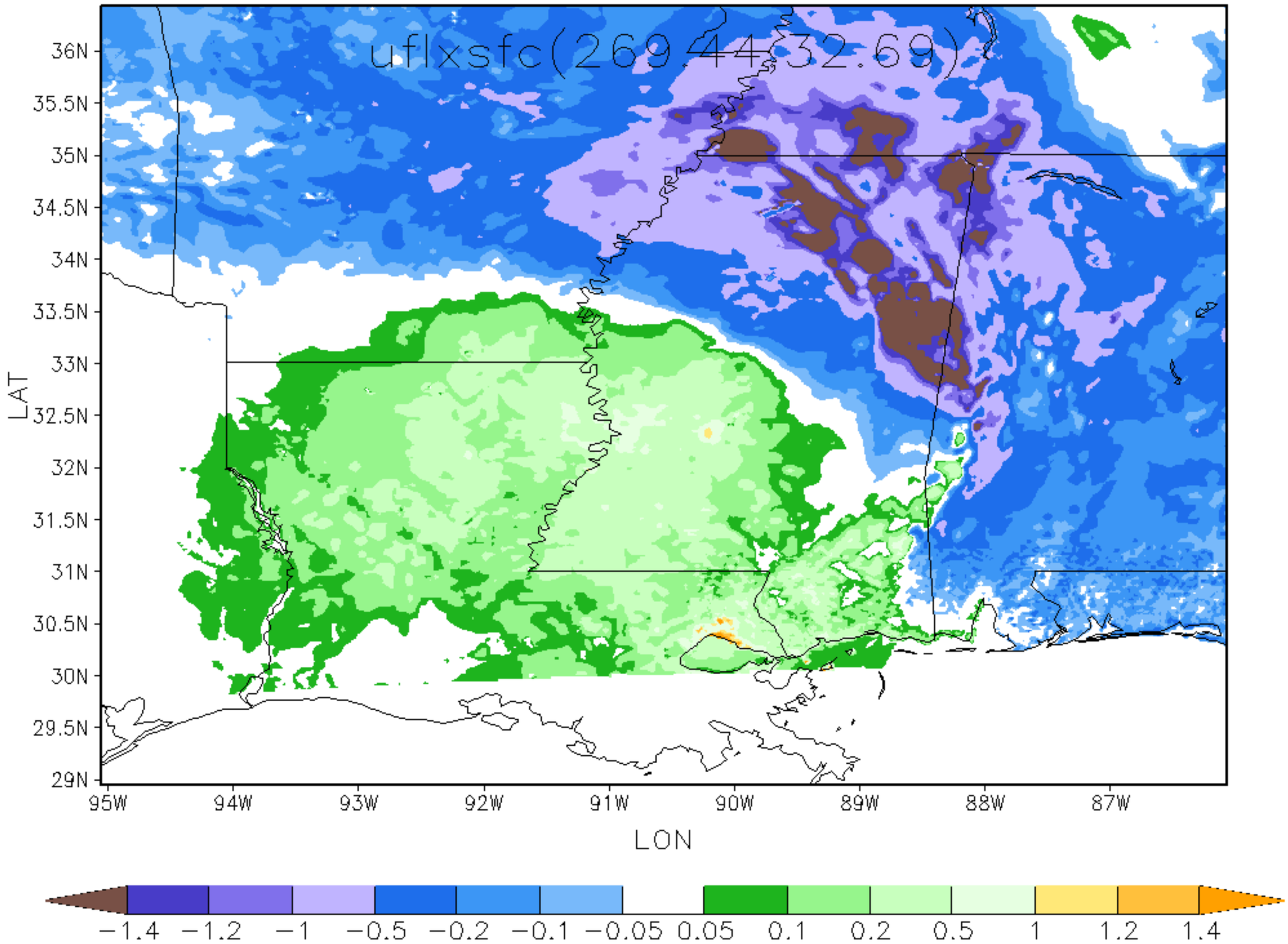

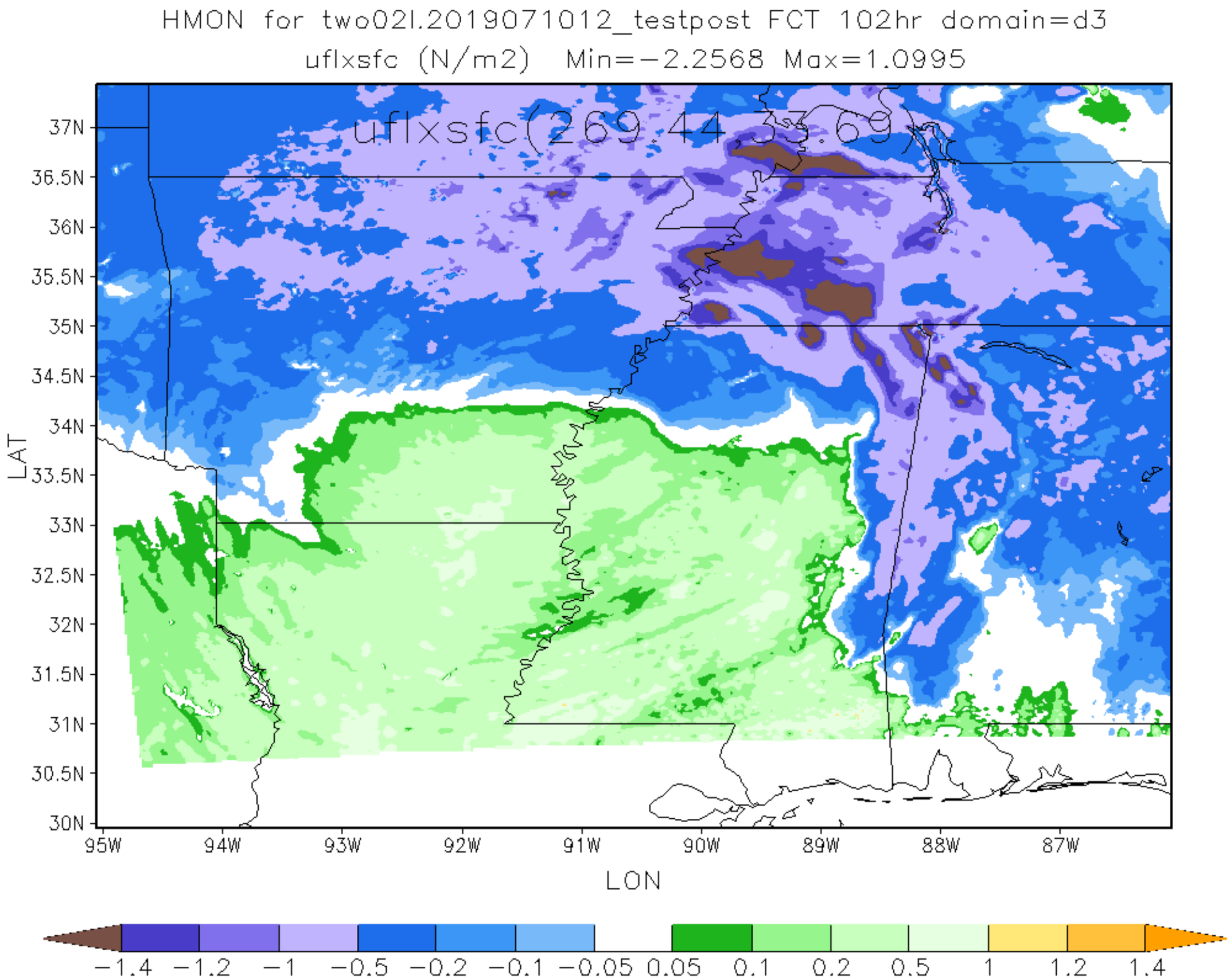
HMON for two02l.2019071012_testpost FCT 102hr domain=d3
uflxsfc (N/m2) Min=-2.2568 Max=1.0995
uflxsfc(269,44,33,69)
37N
36.5N
36N
35.5N
35N
34.5N
34N
33.5N
33N
32.5N
32N
31.5N
31N
30.5N
30N
LAT
95W
94W
93W
92W
91W
90W
89W
88W
87W
LON
-1.4
-1.2
-1
-0.5
-0.2
-0.1
-0.05
0.05
0.1
0.2
0.5
1
1.2
1.4

HMON for two02l.2019071012_testpost FCT 108hr domain=d3

uflxsfc (N/m2) Min=−2.2948 Max=0.8655

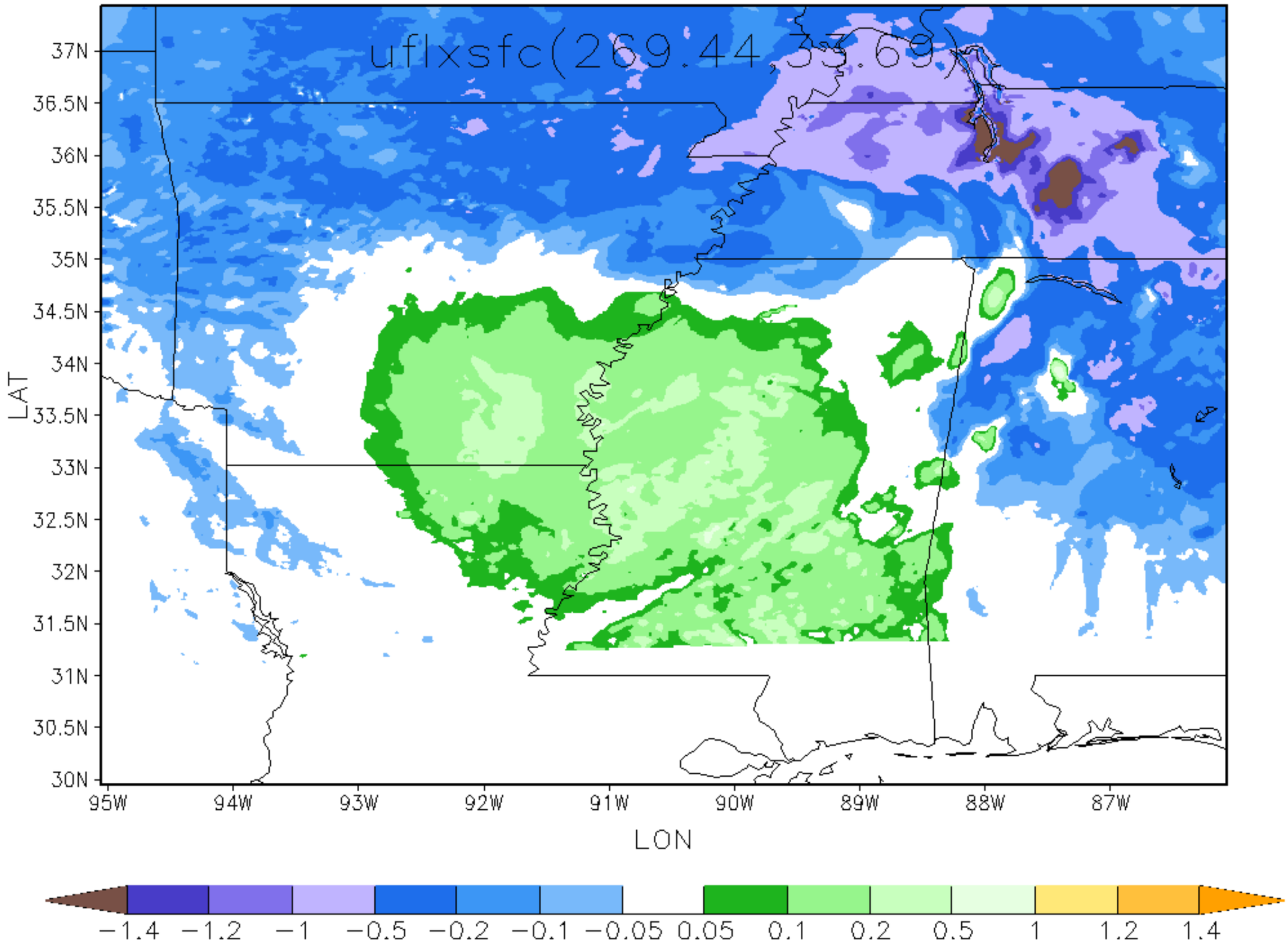

HMON for two02l.2019071012_testpost FCT 114hr domain=d3

uflxsfc (N/m2) Min=−2.3511 Max=0.8271

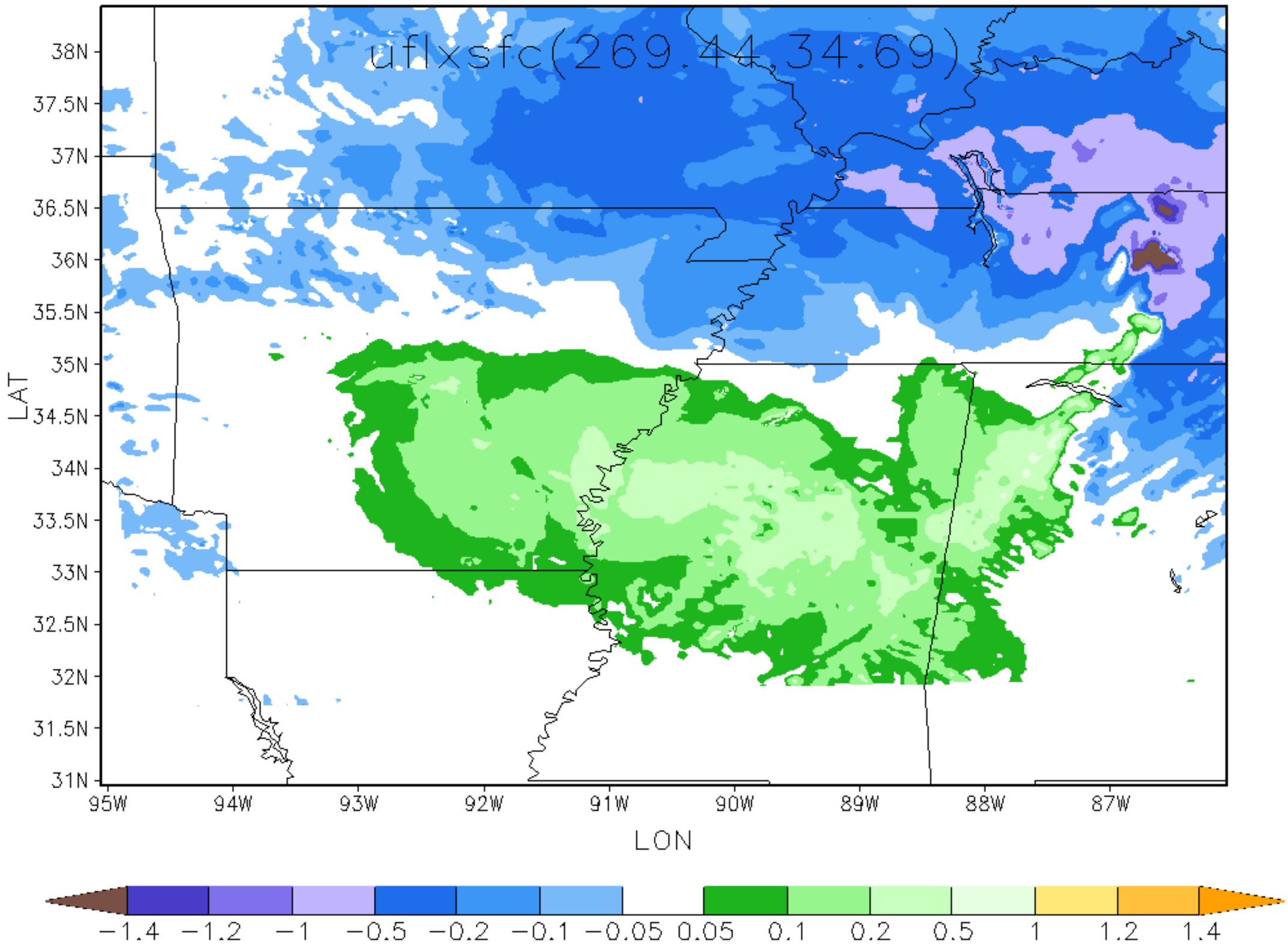

HMON for two02l.2019071012_testpost FCT 120hr domain=d3

uflxsfc (N/m2) Min=−1.1945 Max=0.9334

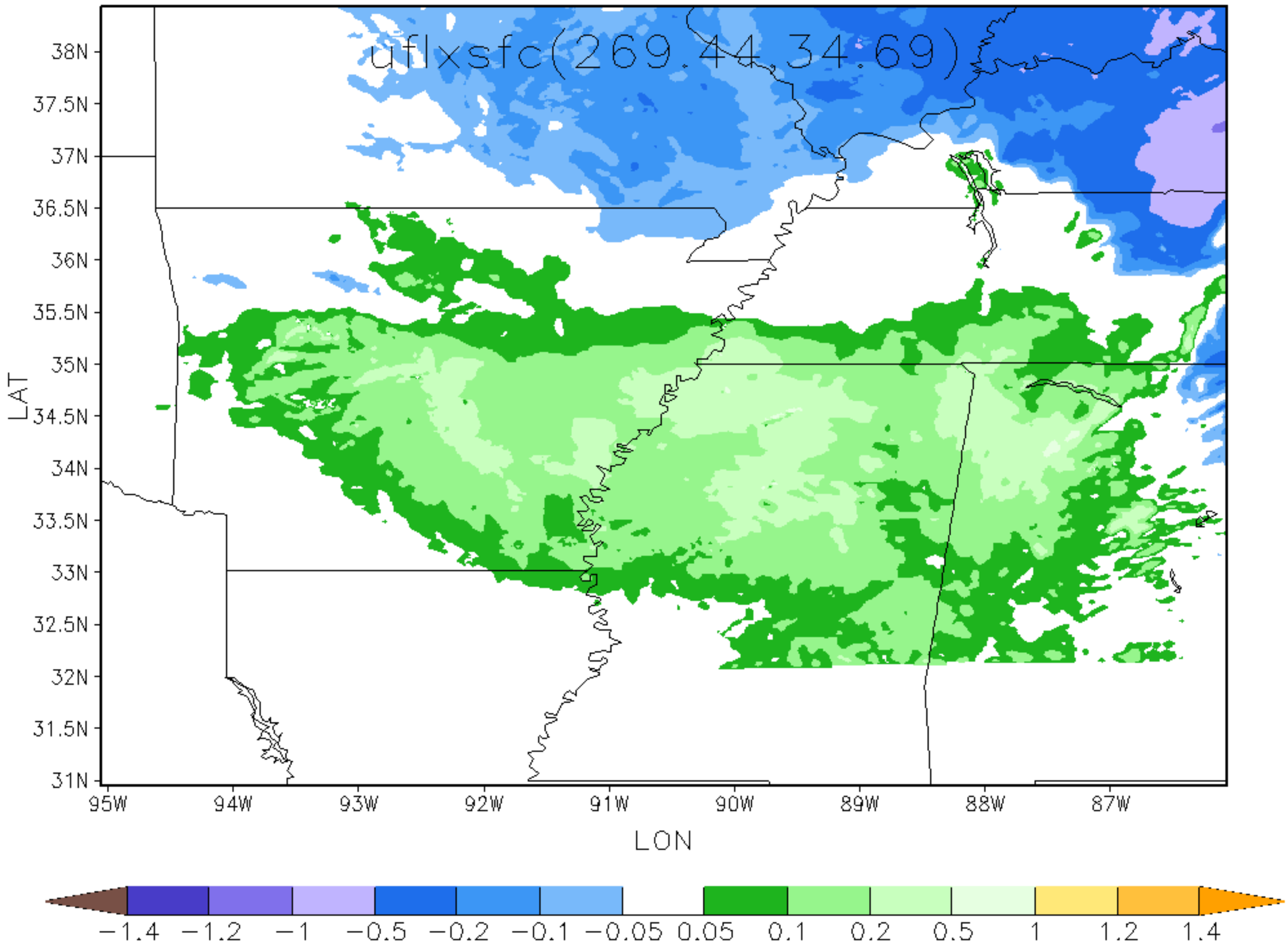

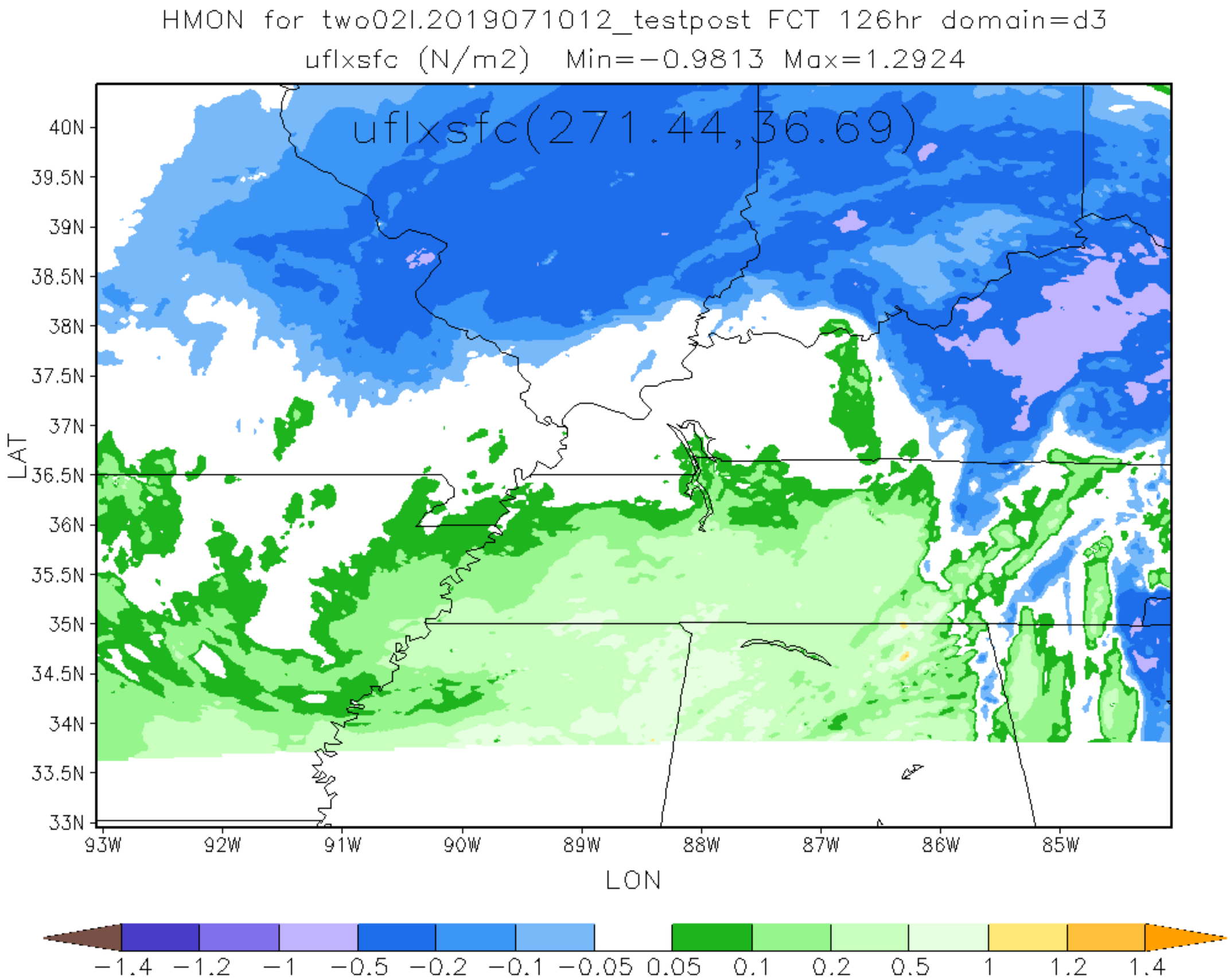
HMON for two02l.2019071012_testpost FCT 126hr domain=d3
uflxsfc (N/m2) Min=-0.9813 Max=1.2924
uflxsfc(271.44,36.69)
40N
39.5N
39N
38.5N
38N
37.5N
37N
36.5N
36N
35.5N
35N
34.5N
34N
33.5N
33N
LAT
93W
92W
91W
90W
89W
88W
87W
86W
85W
LON
-1.4
-1.2
-1
-0.5
-0.2
-0.1
-0.05
0.05
0.1
0.2
0.5
1
1.2
1.4