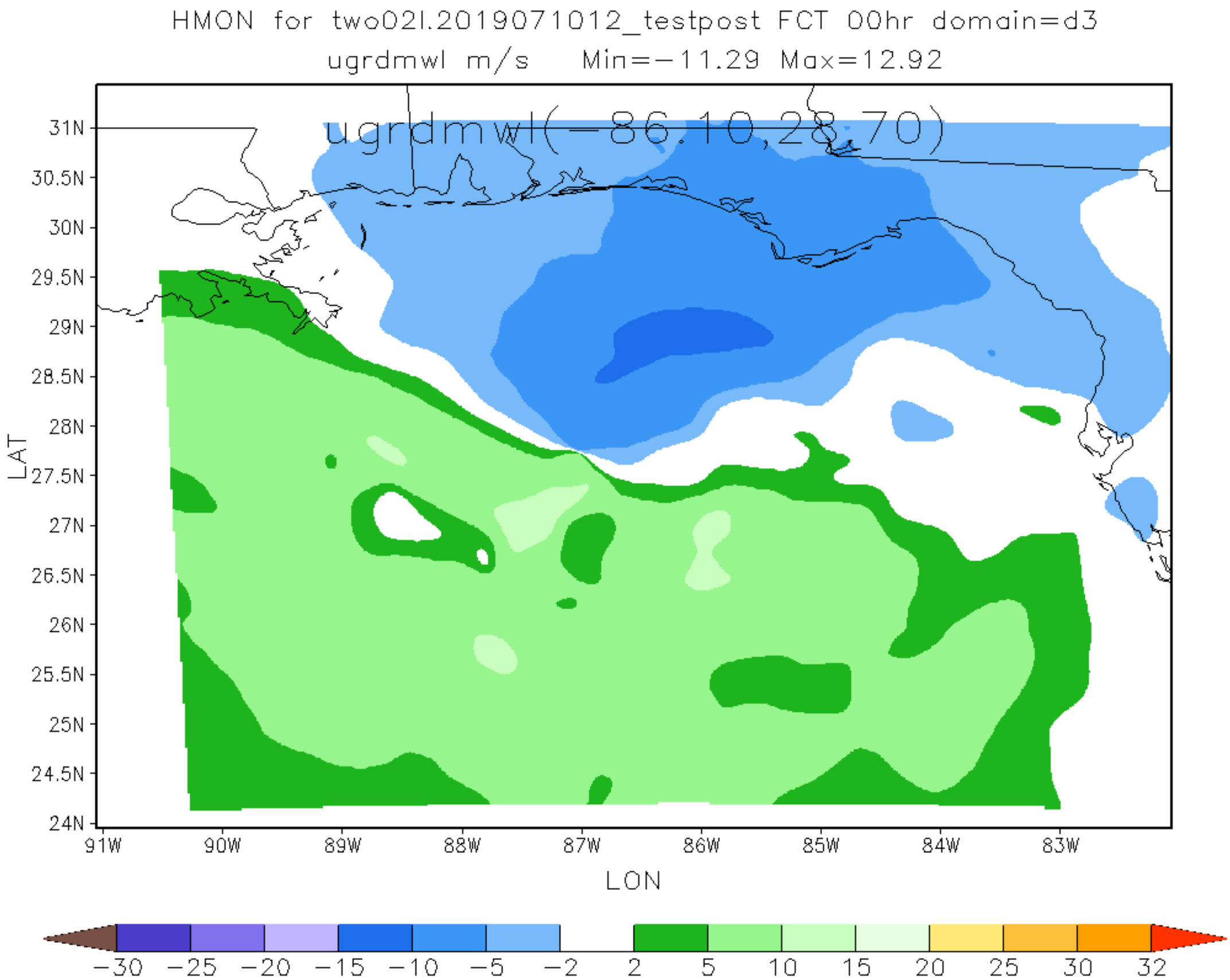
HMON for two02l.2019071012_testpost FCT 00hr domain=d3
ugrdmwl m/s Min=-11.29 Max=12.92
ugrdmwl(-86.10,28.70)
31N
30.5N
30N
29.5N
29N
28.5N
28N
27.5N
27N
26.5N
26N
25.5N
25N
24.5N
24N
LAT
91W
90W
89W
88W
87W
86W
85W
84W
83W
LON
-30
-25
-20
-15
-10
-5
-2
2
5
10
15
20
25
30
32

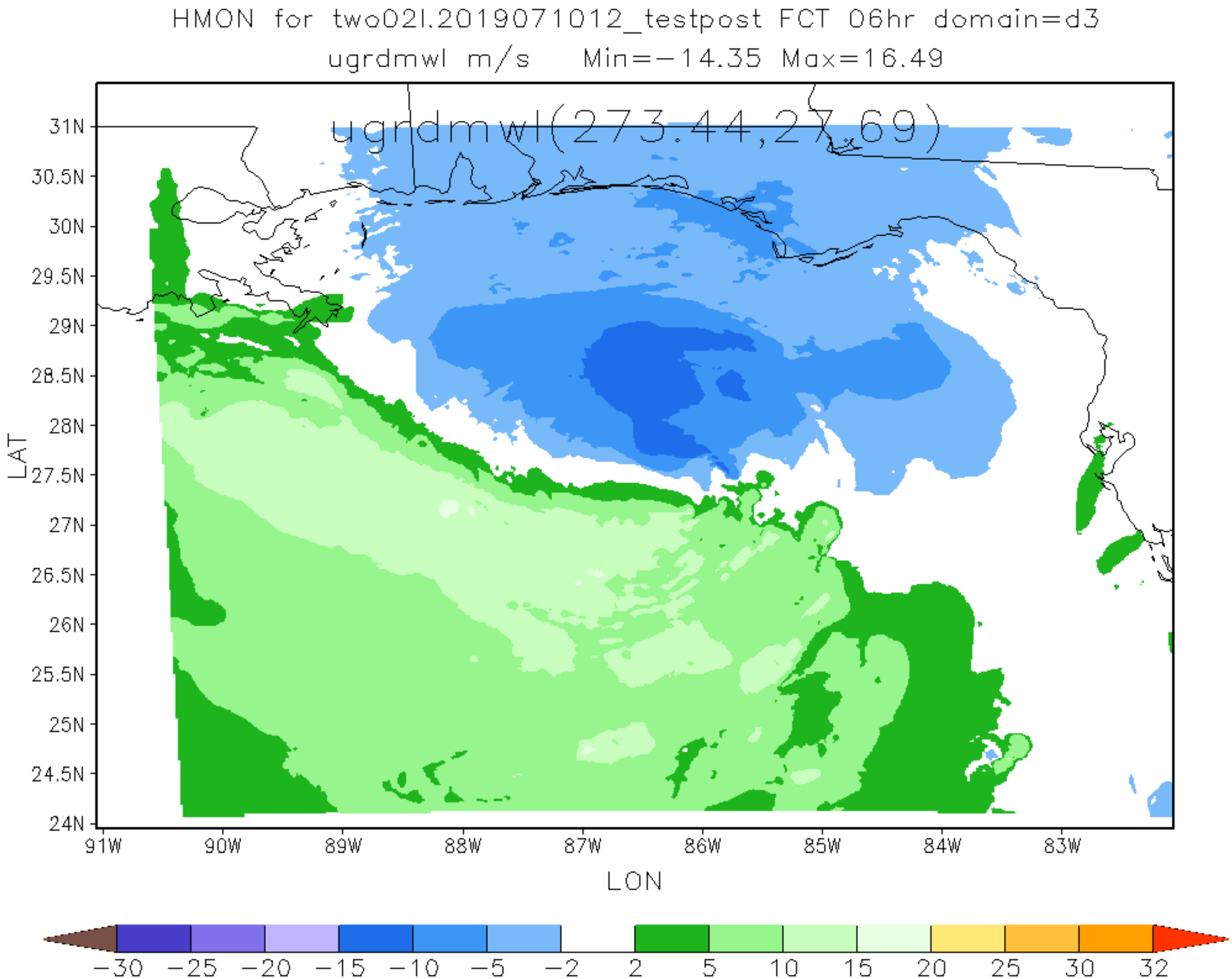
HMON for two02l.2019071012_testpost FCT 06hr domain=d3
ugrdmwl m/s Min=−14.35 Max=16.49
ugrdmwl(273.44,27.69)
31N
30.5N
30N
29.5N
29N
28.5N
28N
27.5N
27N
26.5N
26N
25.5N
25N
24.5N
24N
LAT
91W
90W
89W
88W
87W
86W
85W
84W
83W
LON
−30 −25 −20 −15 −10 −5 −2 2 5 10 15 20 25 30 32

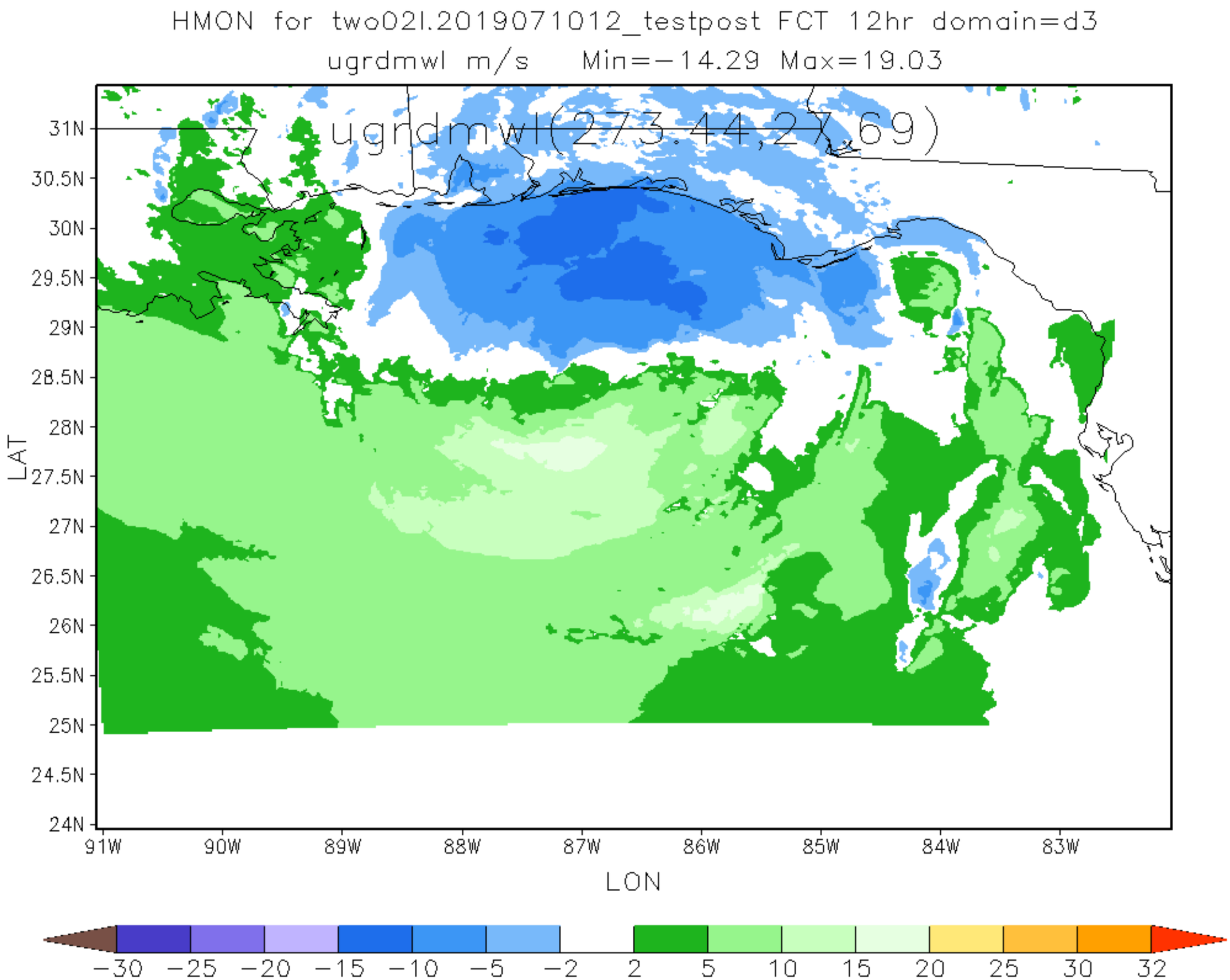
HMON for two02l.2019071012_testpost FCT 12hr domain=d3
ugrdmwl m/s Min=-14.29 Max=19.03
ugrdmwl(273,44,27,69)
31N
30.5N
30N
29.5N
29N
28.5N
28N
27.5N
27N
26.5N
26N
25.5N
25N
24.5N
24N
LAT
91W
90W
89W
88W
87W
86W
85W
84W
83W
LON
-30 -25 -20 -15 -10 -5 -2 2 5 10 15 20 25 30 32

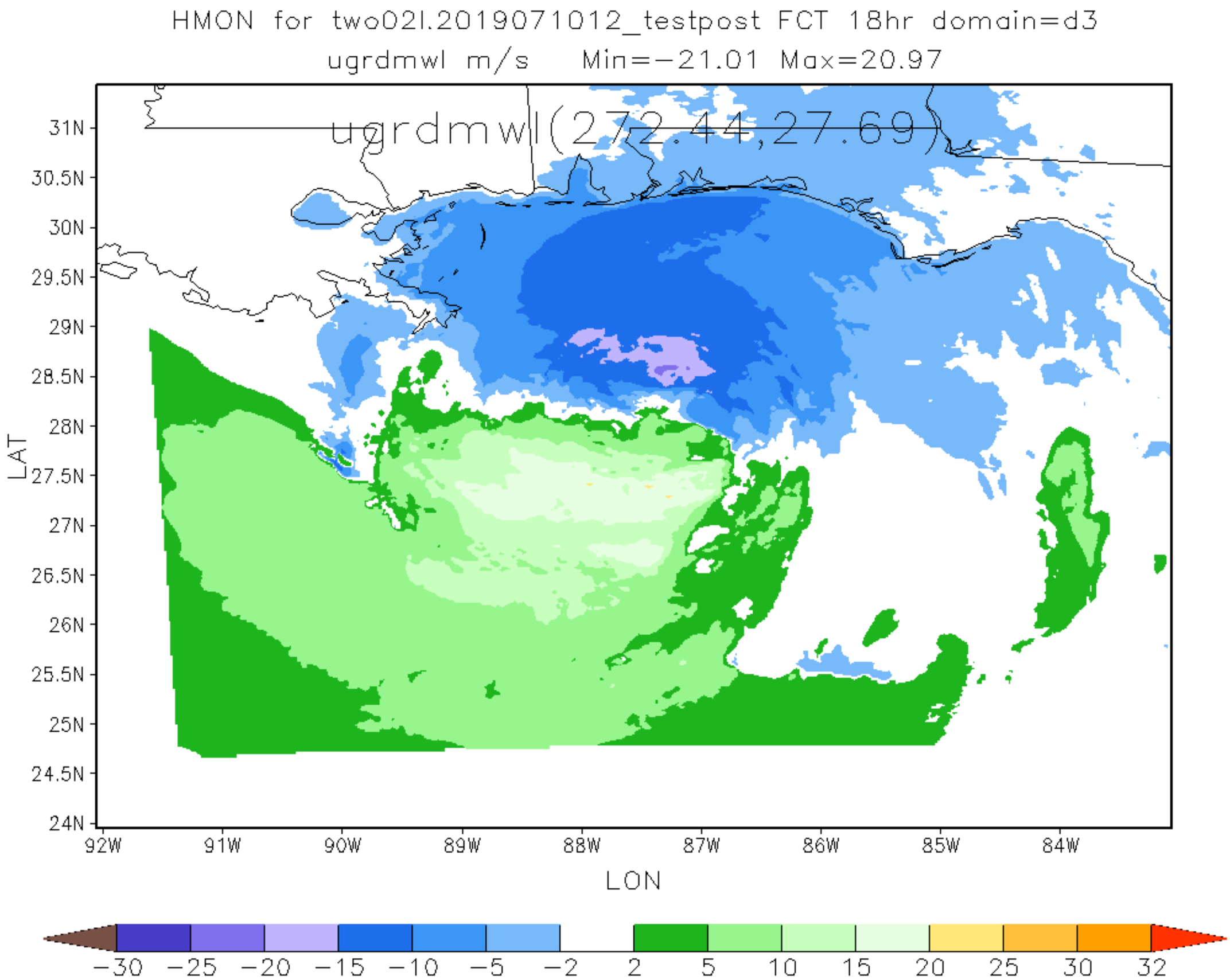
HMON for two02l.2019071012_testpost FCT 18hr domain=d3
ugrdmwl m/s Min=-21.01 Max=20.97
ugrdmwl(272.44,27.69)
31N
30.5N
30N
29.5N
29N
28.5N
28N
27.5N
27N
26.5N
26N
25.5N
25N
24.5N
24N
LAT
92W
91W
90W
89W
88W
87W
86W
85W
84W
LON
-30 -25 -20 -15 -10 -5 -2 2 5 10 15 20 25 30 32

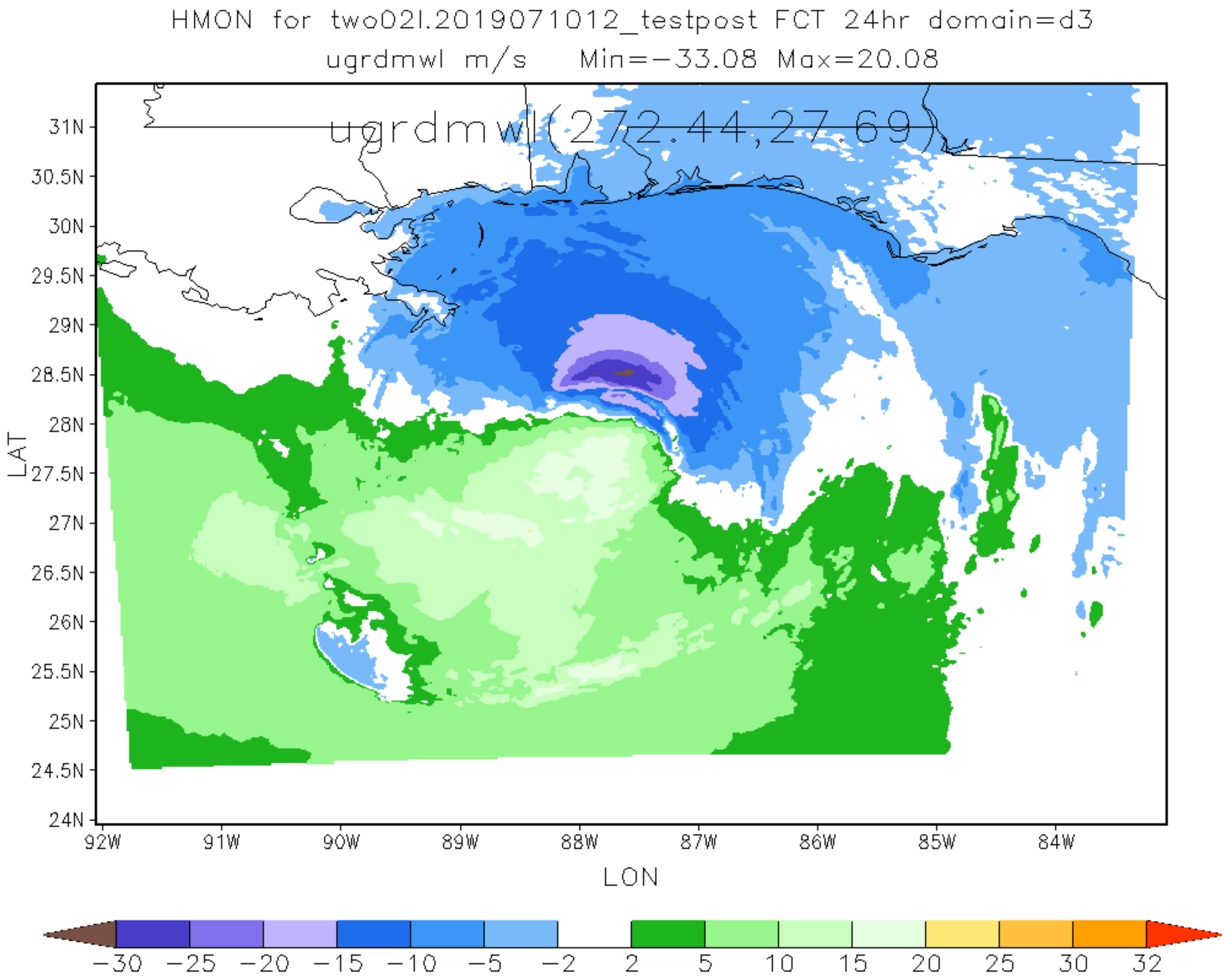
HMON for two02l.2019071012_testpost FCT 24hr domain=d3
ugrdmwl m/s Min=-33.08 Max=20.08
ugrdmwl(272.44,27.69)
31N
30.5N
30N
29.5N
29N
28.5N
28N
27.5N
27N
26.5N
26N
25.5N
25N
24.5N
24N
LAT
92W
91W
90W
89W
88W
87W
86W
85W
84W
LON
-30
-25
-20
-15
-10
-5
-2
2
5
10
15
20
25
30
32

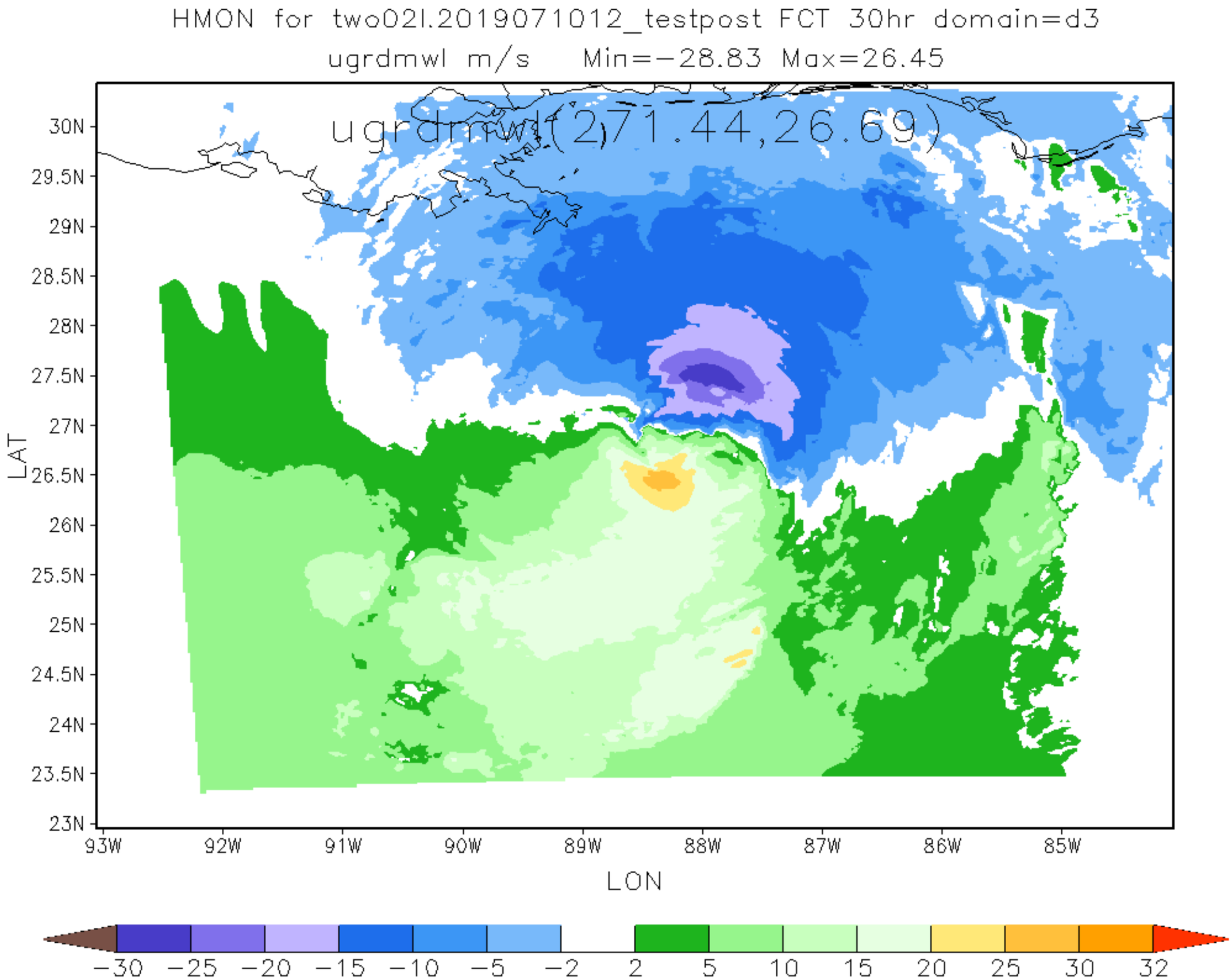
HMON for two02l.2019071012_testpost FCT 30hr domain=d3
ugrdmwl m/s Min=-28.83 Max=26.45
ugrdmwl(271.44,26.69)
30N
29.5N
29N
28.5N
28N
27.5N
27N
26.5N
26N
25.5N
25N
24.5N
24N
23.5N
23N
LAT
93W
92W
91W
90W
89W
88W
87W
86W
85W
LON
-30
-25
-20
-15
-10
-5
-2
2
5
10
15
20
25
30
32

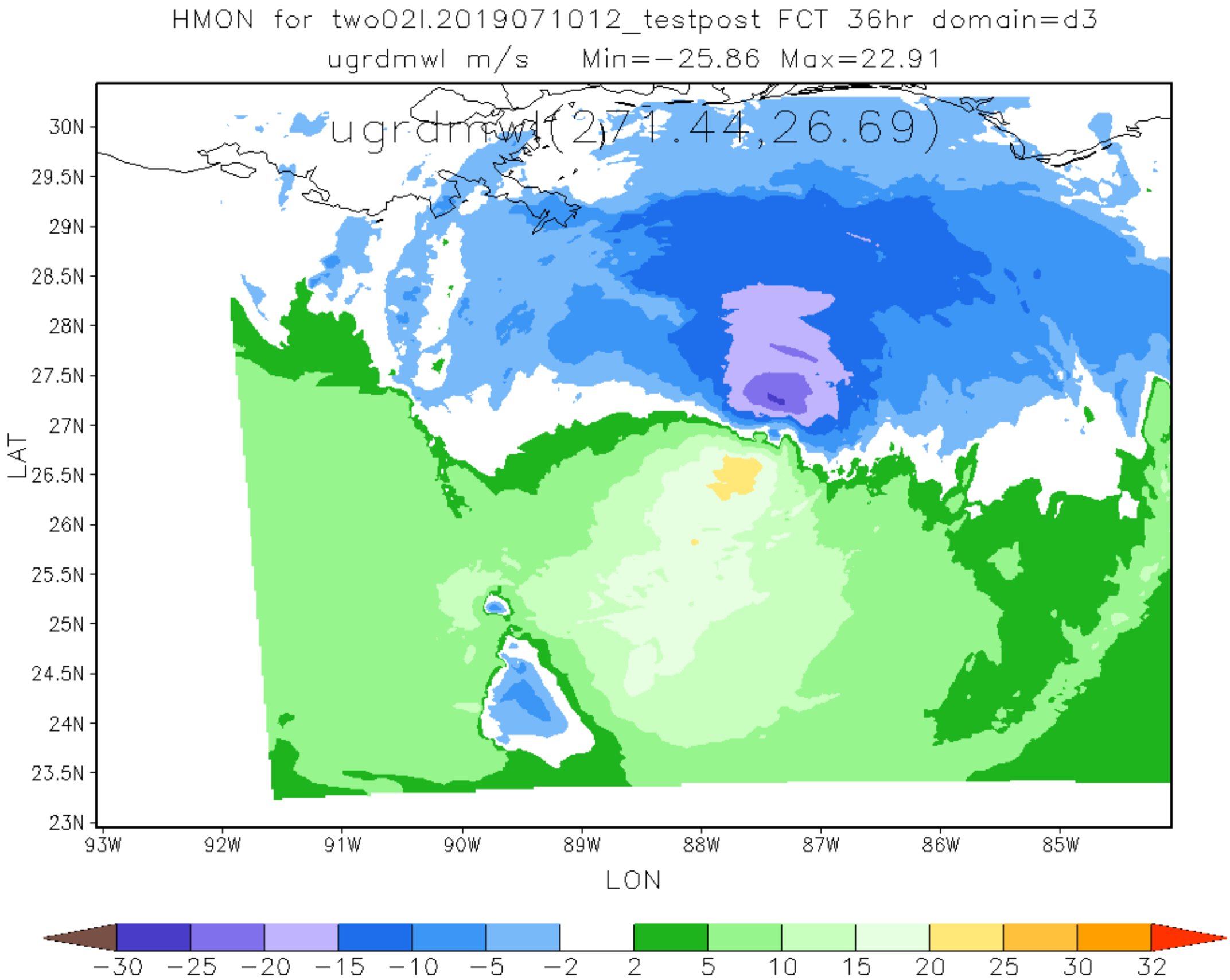
HMON for two02l.2019071012_testpost FCT 36hr domain=d3
ugrdmwl m/s Min=-25.86 Max=22.91
ugrdmwl(271.44,26.69)
30N
29.5N
29N
28.5N
28N
27.5N
27N
26.5N
26N
25.5N
25N
24.5N
24N
23.5N
23N
LAT
93W
92W
91W
90W
89W
88W
87W
86W
85W
LON
-30
-25
-20
-15
-10
-5
-2
2
5
10
15
20
25
30
32

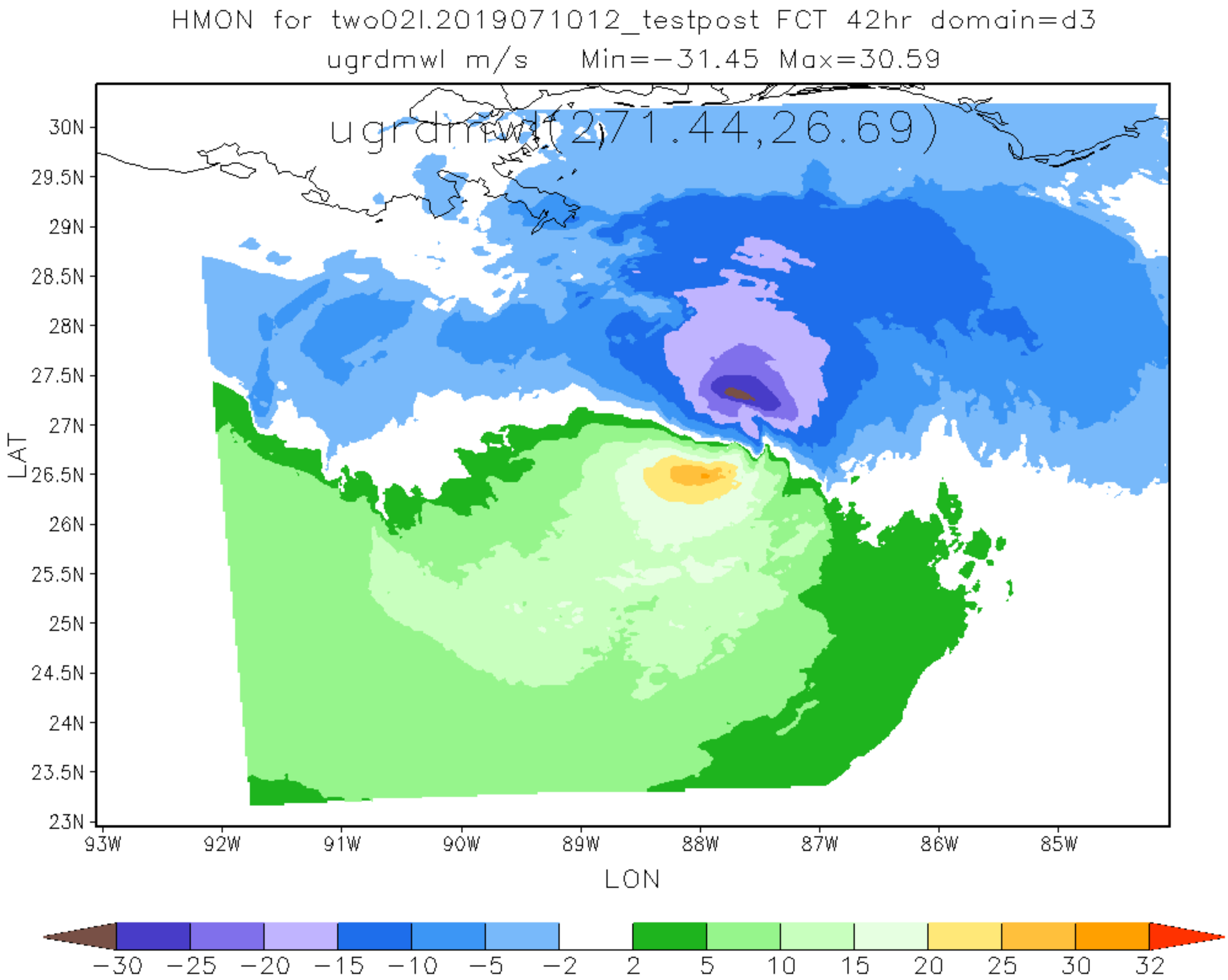
HMON for two02l.2019071012_testpost FCT 42hr domain=d3
ugrdmwl m/s Min=-31.45 Max=30.59
ugrdmwl(271.44,26.69)
30N
29.5N
29N
28.5N
28N
27.5N
27N
26.5N
26N
25.5N
25N
24.5N
24N
23.5N
23N
LAT
93W
92W
91W
90W
89W
88W
87W
86W
85W
LON
-30 -25 -20 -15 -10 -5 -2 2 5 10 15 20 25 30 32

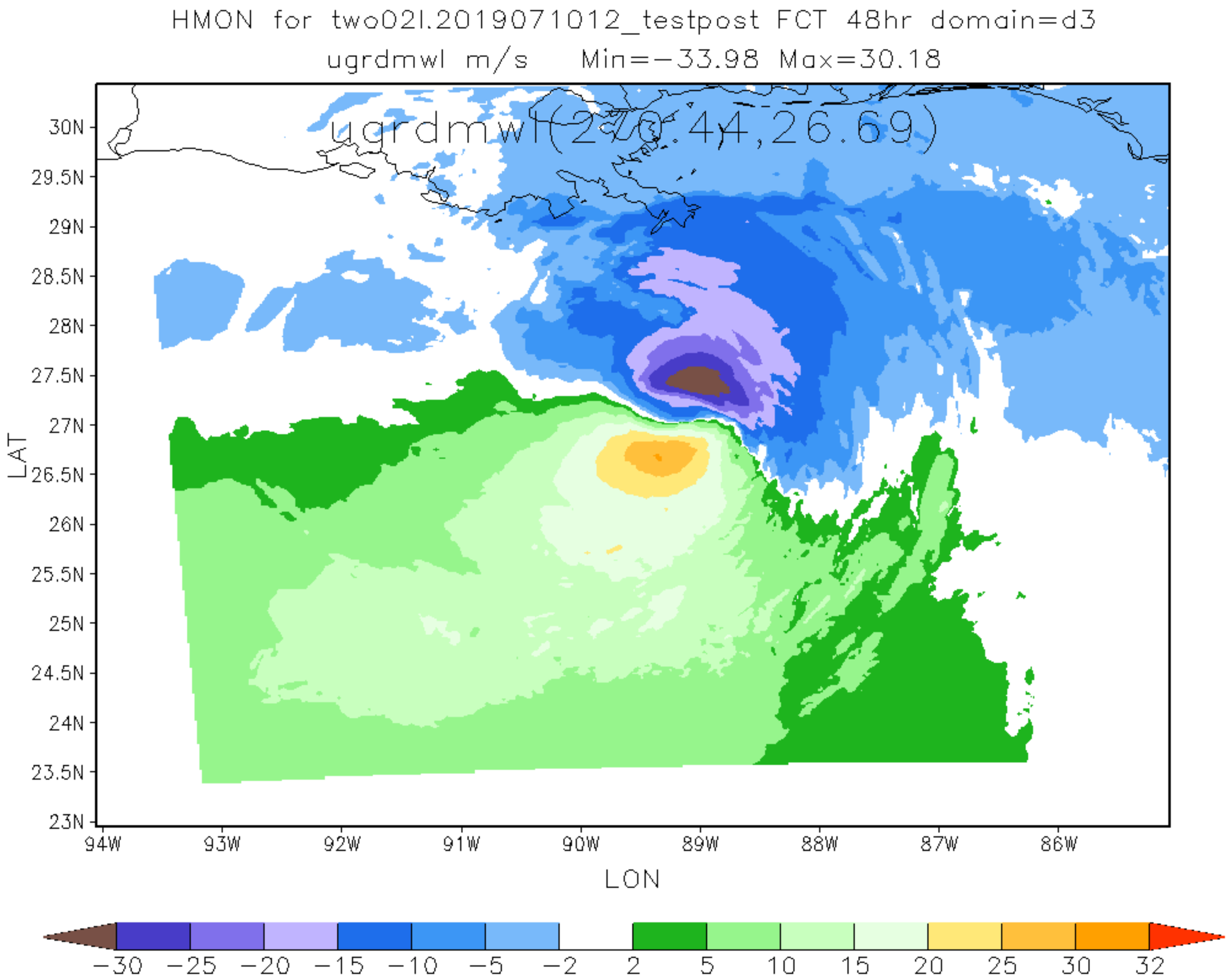
HMON for two02l.2019071012_testpost FCT 48hr domain=d3
ugrdmwl m/s Min=-33.98 Max=30.18
ugrdmwl(270.44,26.69)
30N
29.5N
29N
28.5N
28N
27.5N
27N
26.5N
26N
25.5N
25N
24.5N
24N
23.5N
23N
LAT
94W
93W
92W
91W
90W
89W
88W
87W
86W
LON
-30
-25
-20
-15
-10
-5
-2
2
5
10
15
20
25
30
32

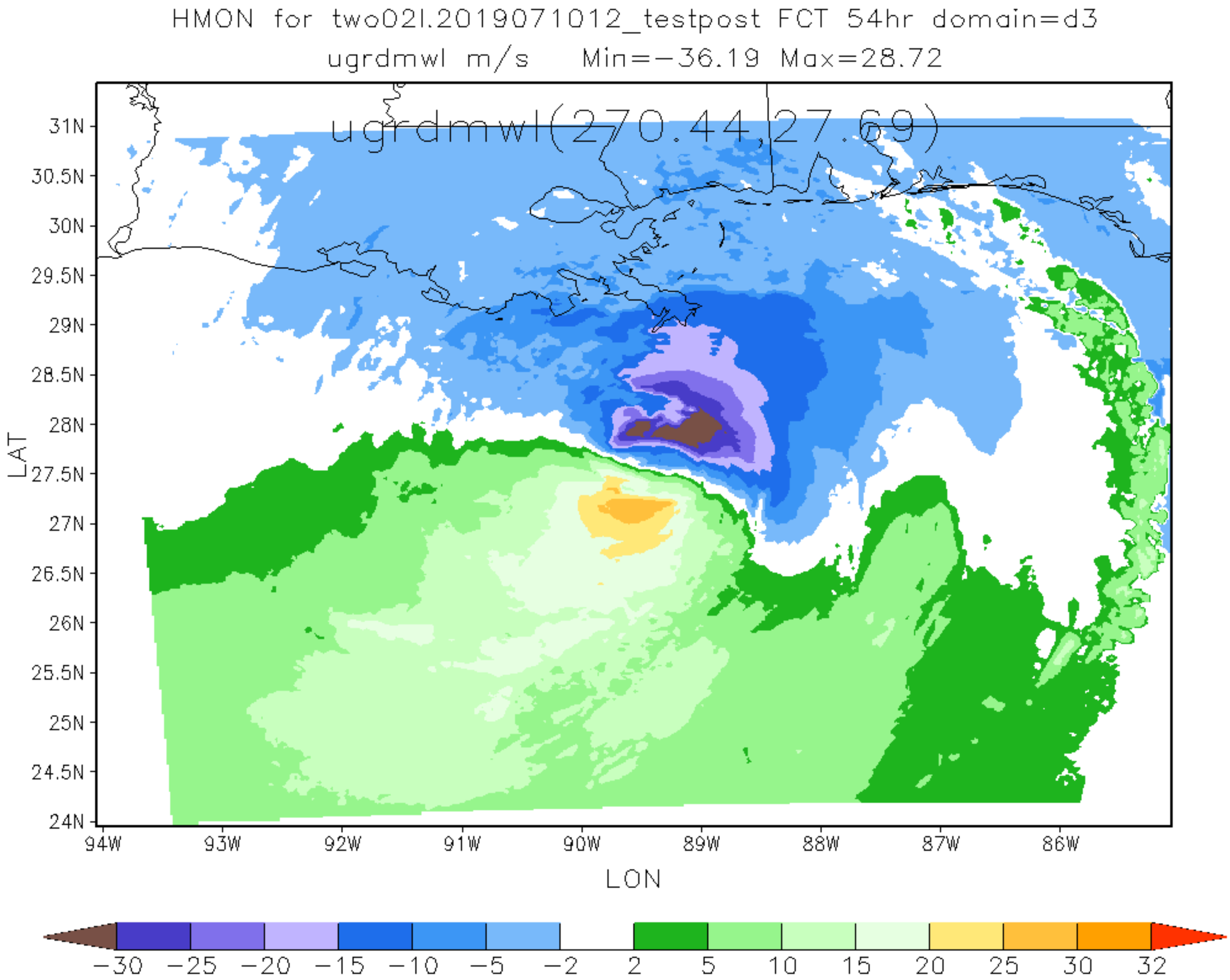
HMON for two02l.2019071012_testpost FCT 54hr domain=d3
ugrdmwl m/s Min=-36.19 Max=28.72
ugrdmwl(270.44,27.69)
31N
30.5N
30N
29.5N
29N
28.5N
28N
27.5N
27N
26.5N
26N
25.5N
25N
24.5N
24N
LAT
94W
93W
92W
91W
90W
89W
88W
87W
86W
LON
-30
-25
-20
-15
-10
-5
-2
2
5
10
15
20
25
30
32

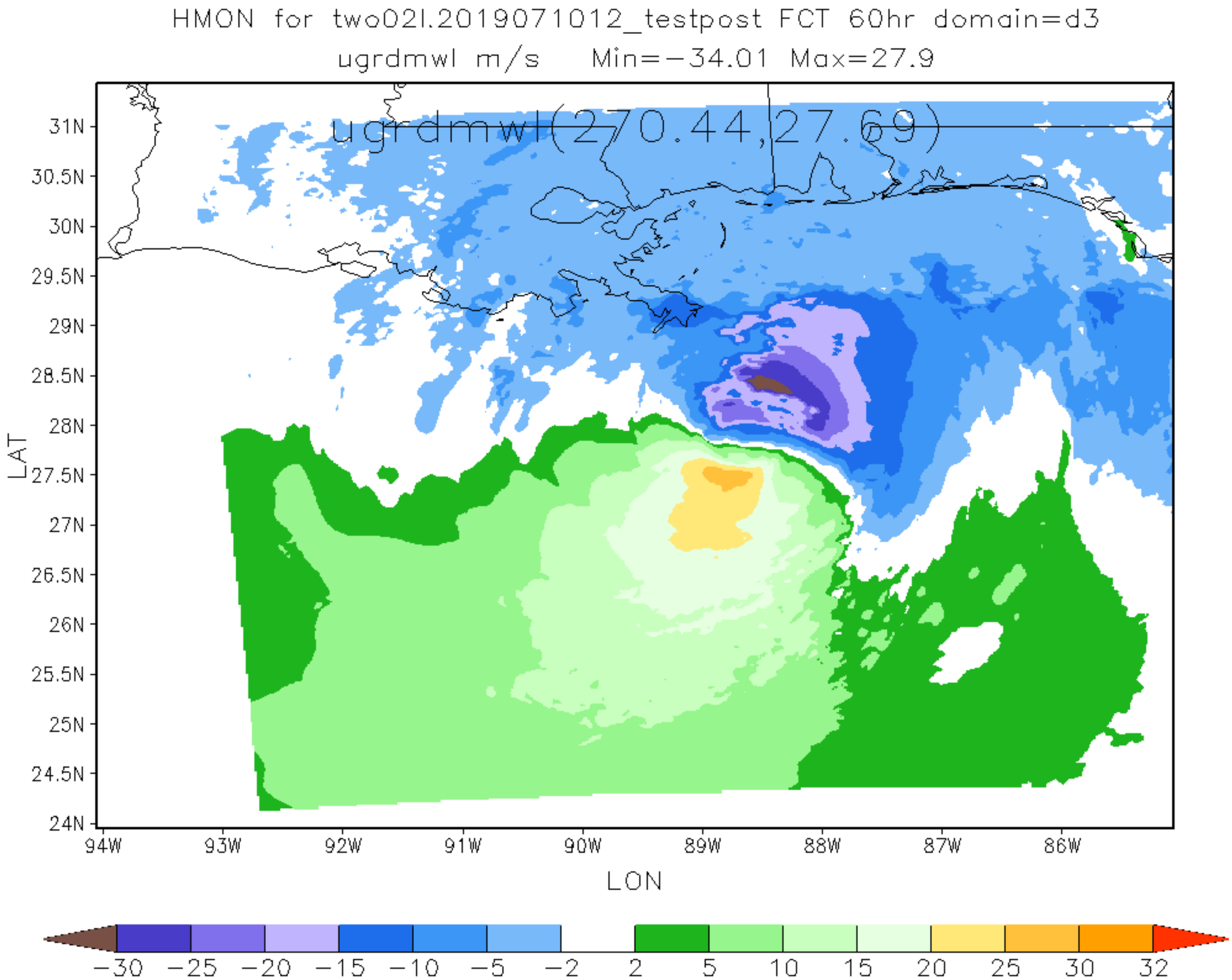
HMON for two02l.2019071012_testpost FCT 60hr domain=d3
ugrdmwl m/s Min=-34.01 Max=27.9
ugrdmwl(270.44,27.69)
31N
30.5N
30N
29.5N
29N
28.5N
28N
27.5N
27N
26.5N
26N
25.5N
25N
24.5N
24N
LAT
94W
93W
92W
91W
90W
89W
88W
87W
86W
LON
-30 -25 -20 -15 -10 -5 -2 2 5 10 15 20 25 30 32

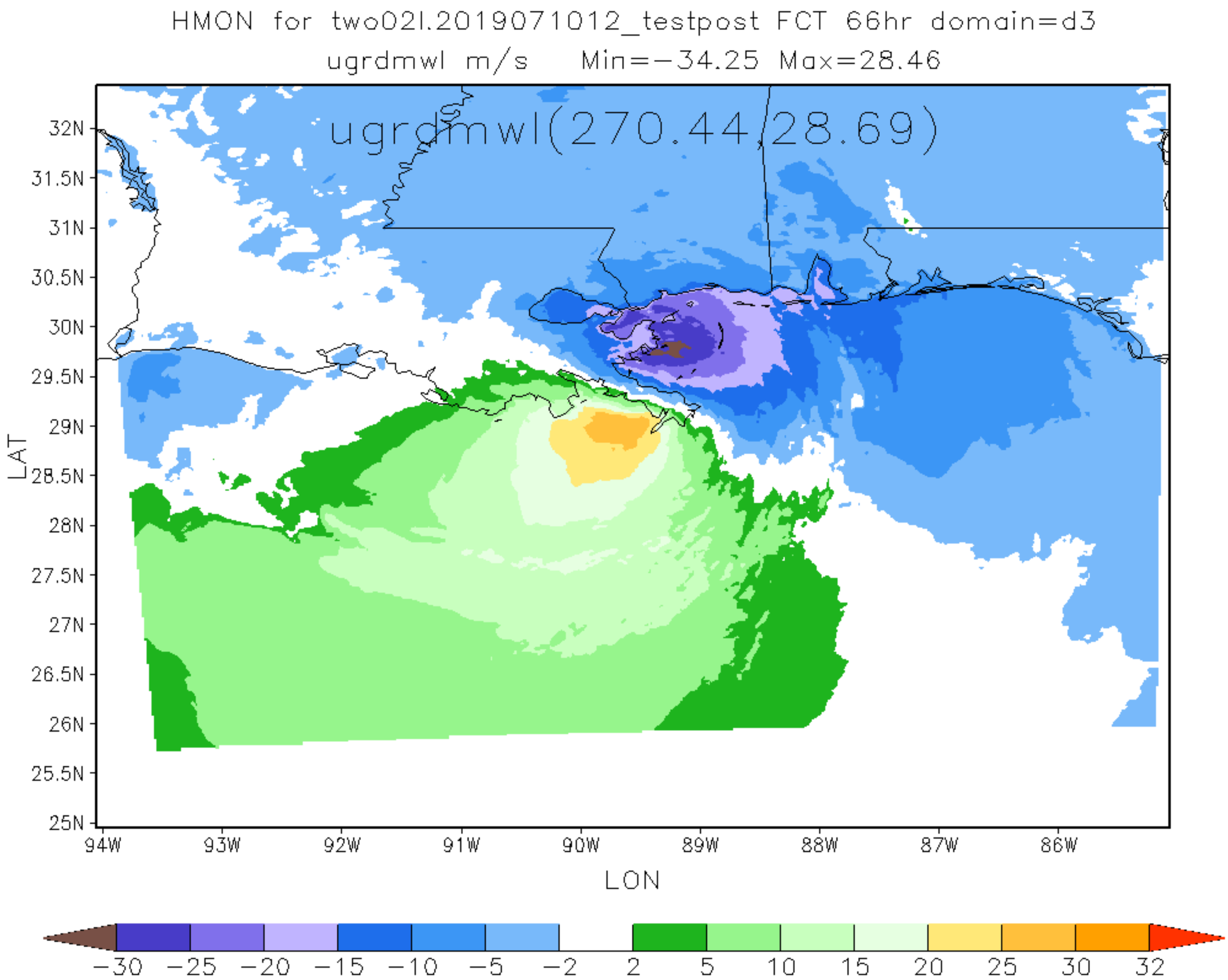
HMON for two02l.2019071012_testpost FCT 66hr domain=d3
ugrdmwl m/s Min=-34.25 Max=28.46
ugrdmwl(270.44,28.69)
32N
31.5N
31N
30.5N
30N
29.5N
29N
28.5N
28N
27.5N
27N
26.5N
26N
25.5N
25N
LAT
94W
93W
92W
91W
90W
89W
88W
87W
86W
LON
-30 -25 -20 -15 -10 -5 -2 2 5 10 15 20 25 30 32

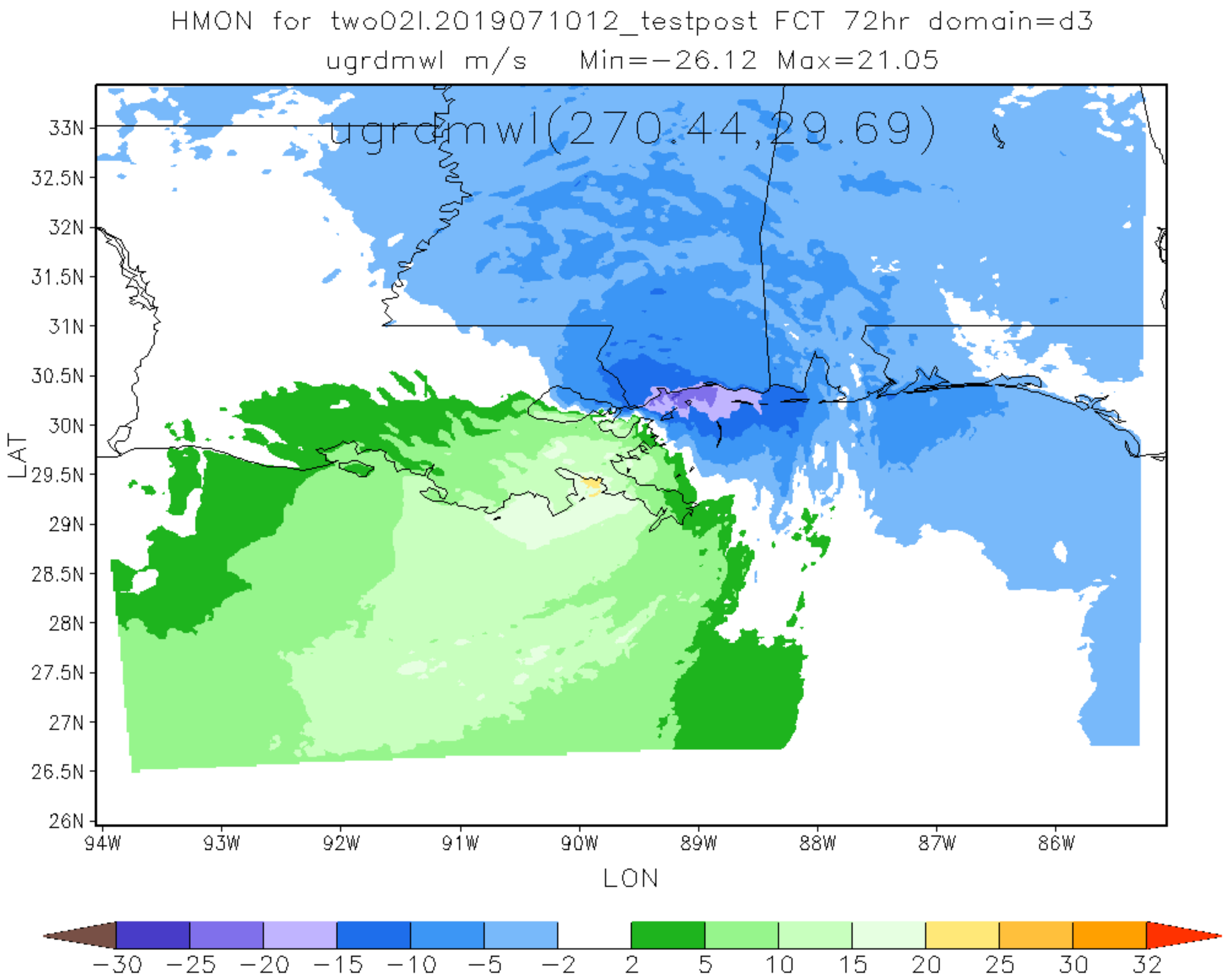
HMON for two02l.2019071012_testpost FCT 72hr domain=d3
ugrdmwl m/s Min=-26.12 Max=21.05
ugrdmwl(270.44,29.69)
33N
32.5N
32N
31.5N
31N
30.5N
30N
29.5N
29N
28.5N
28N
27.5N
27N
26.5N
26N
LAT
94W
93W
92W
91W
90W
89W
88W
87W
86W
LON
-30
-25
-20
-15
-10
-5
-2
2
5
10
15
20
25
30
32

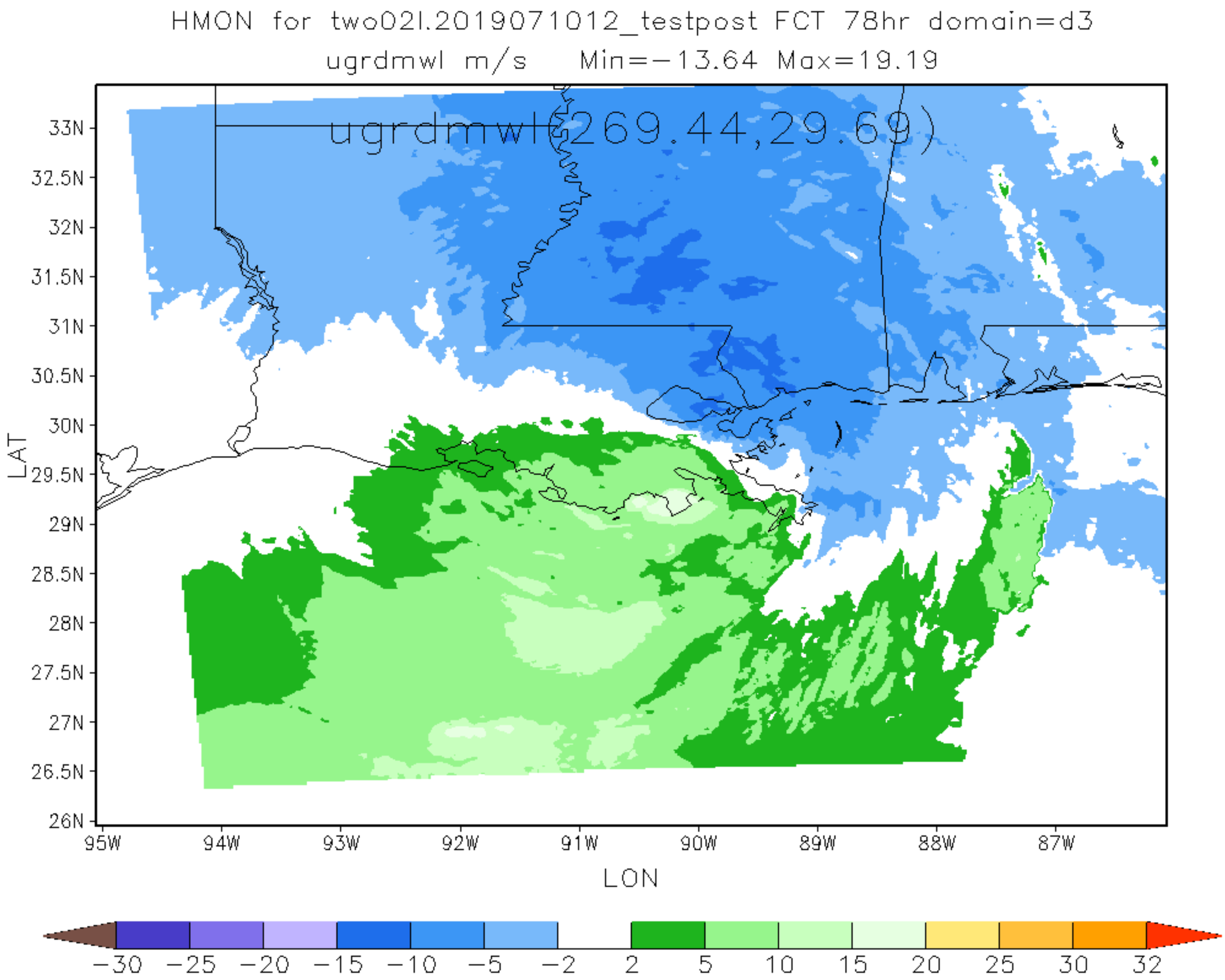
HMON for two02l.2019071012_testpost FCT 78hr domain=d3
ugrdmwl m/s Min=-13.64 Max=19.19
ugrdmwl(269.44,29.69)
33N
32.5N
32N
31.5N
31N
30.5N
30N
29.5N
29N
28.5N
28N
27.5N
27N
26.5N
26N
LAT
95W
94W
93W
92W
91W
90W
89W
88W
87W
LON
-30
-25
-20
-15
-10
-5
-2
2
5
10
15
20
25
30
32

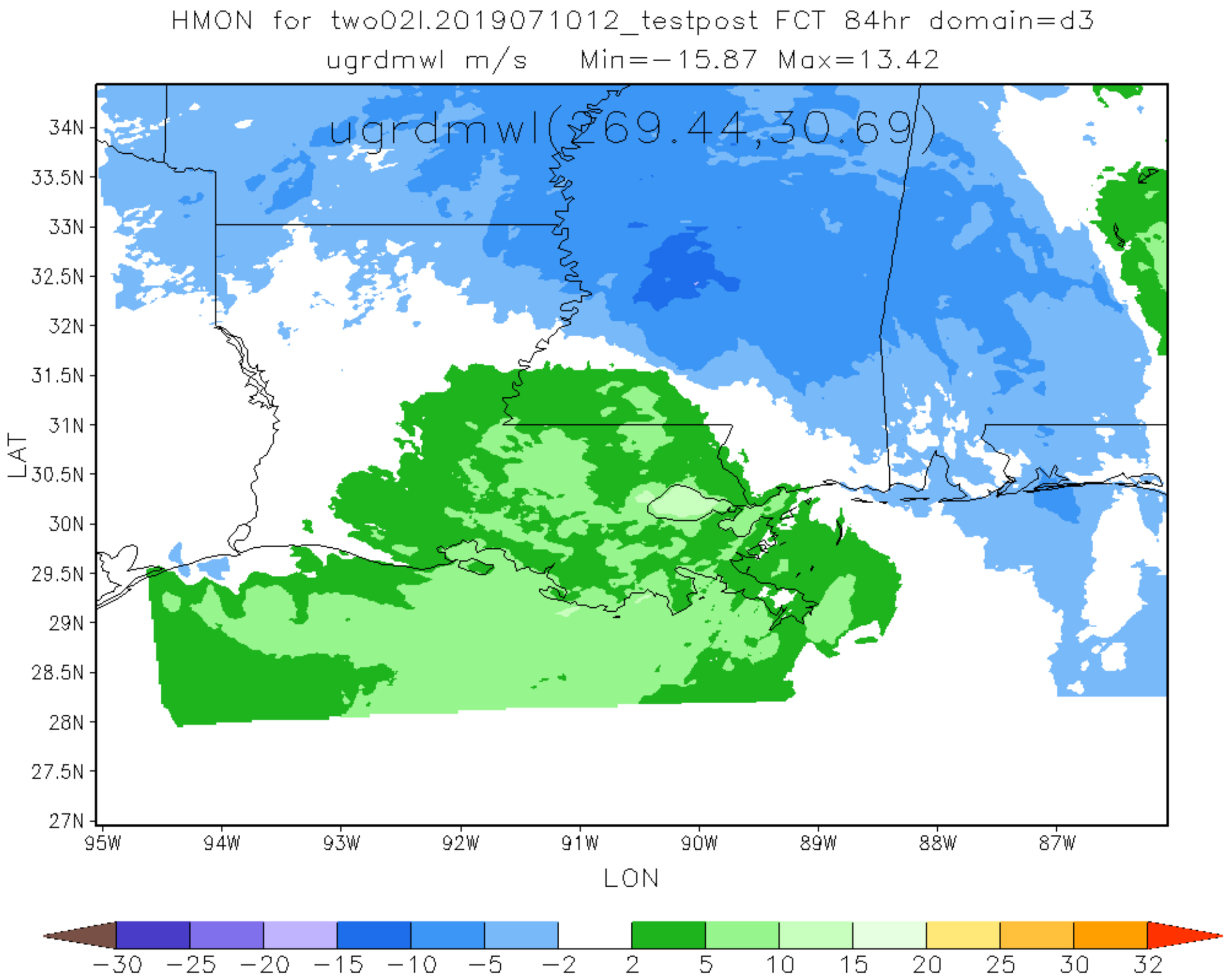
HMON for two02l.2019071012_testpost FCT 84hr domain=d3
ugrdmwl m/s Min=−15.87 Max=13.42
ugrdmwl(269.44,30.69)
34N
33.5N
33N
32.5N
32N
31.5N
31N
30.5N
30N
29.5N
29N
28.5N
28N
27.5N
27N
LAT
95W
94W
93W
92W
91W
90W
89W
88W
87W
LON
−30 −25 −20 −15 −10 −5 −2 2 5 10 15 20 25 30 32

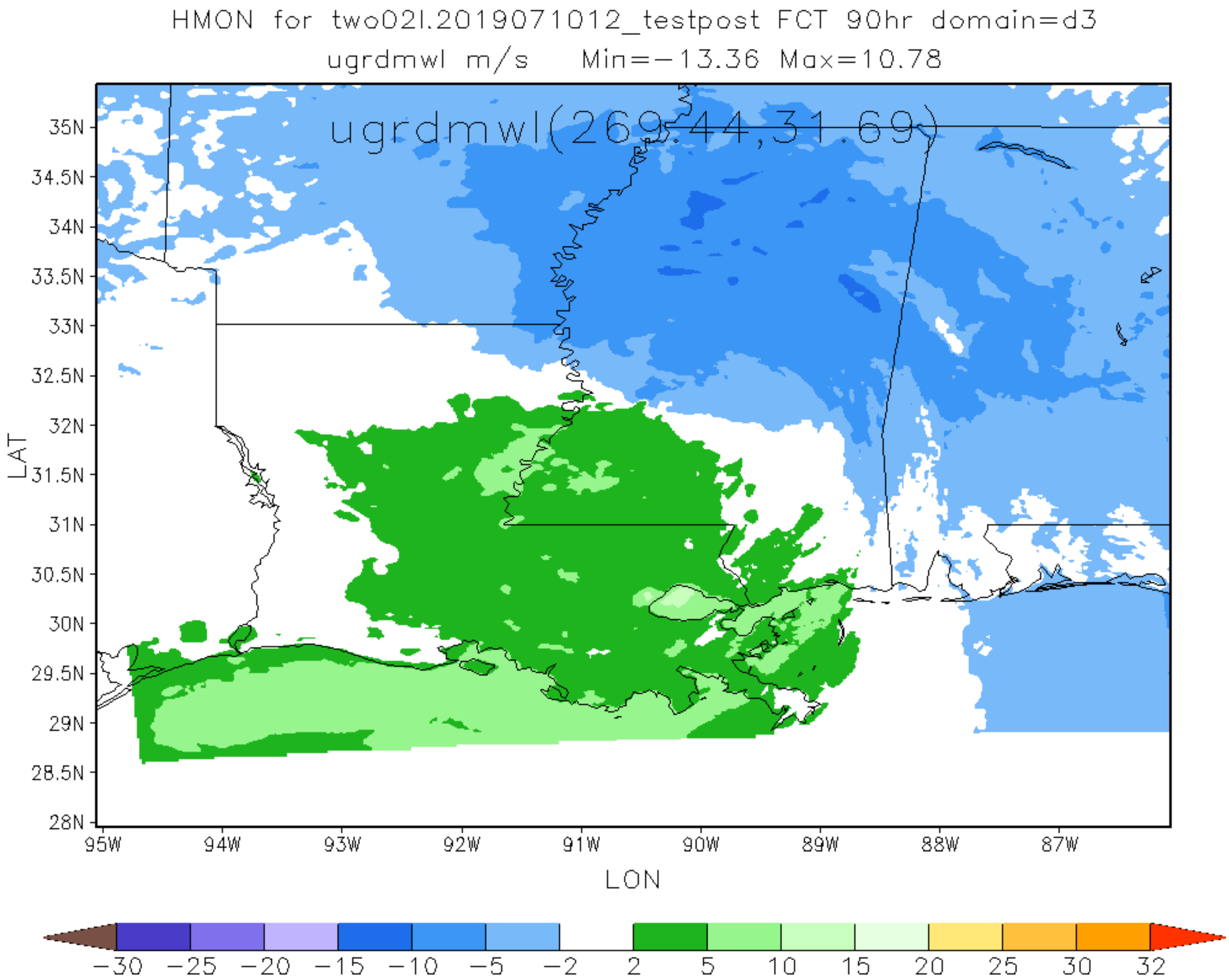
HMON for two02l.2019071012_testpost FCT 90hr domain=d3
ugrdmwl m/s Min=−13.36 Max=10.78
ugrdmwl(269,44,31.69)
35N
34.5N
34N
33.5N
33N
32.5N
32N
31.5N
31N
30.5N
30N
29.5N
29N
28.5N
28N
LAT
95W
94W
93W
92W
91W
90W
89W
88W
87W
LON
−30 −25 −20 −15 −10 −5 −2 2 5 10 15 20 25 30 32

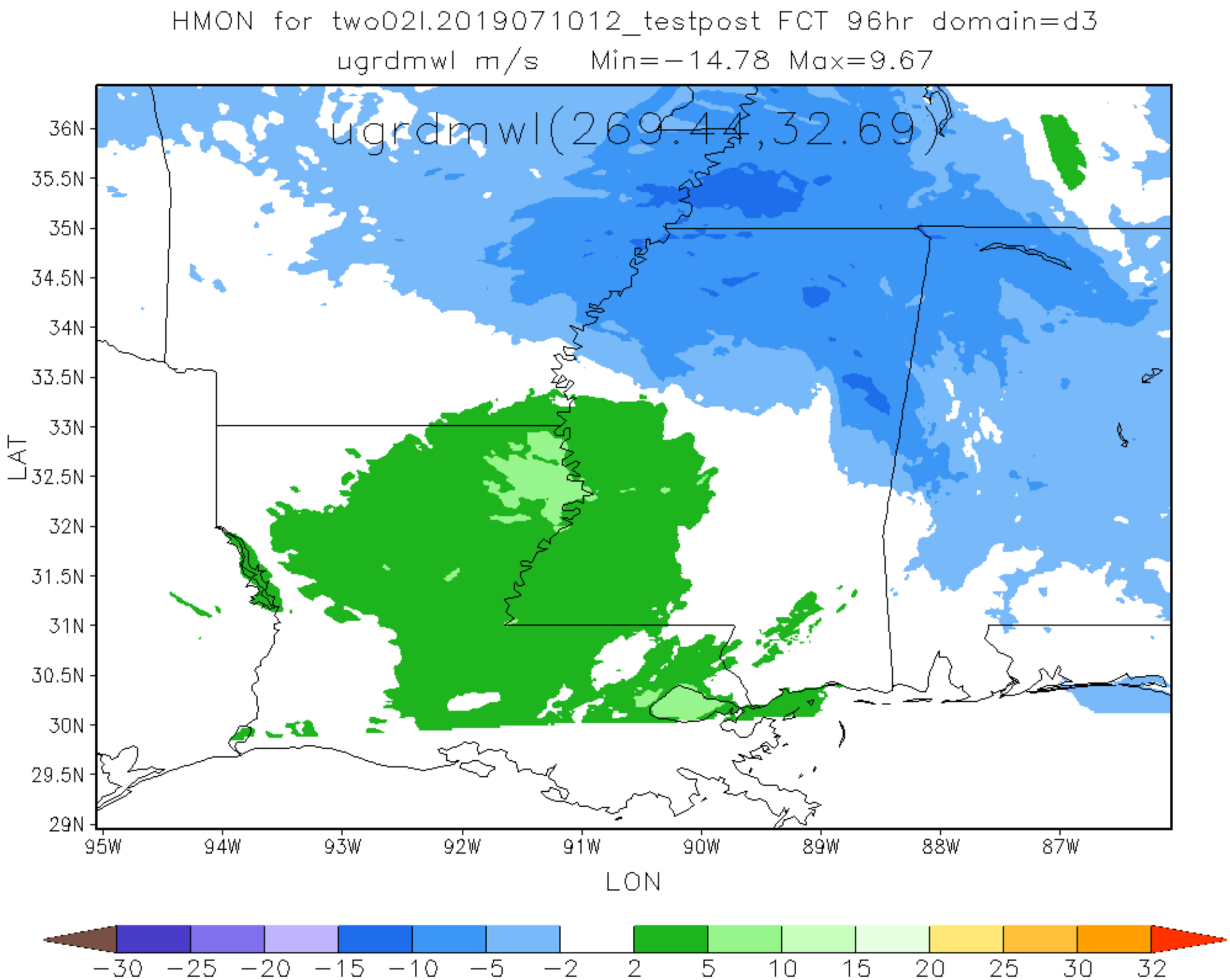
HMON for two02l.2019071012_testpost FCT 96hr domain=d3
ugrdmwl m/s Min=-14.78 Max=9.67
ugrdmwl(269.44,32.69)
36N
35.5N
35N
34.5N
34N
33.5N
33N
32.5N
32N
31.5N
31N
30.5N
30N
29.5N
29N
LAT
95W
94W
93W
92W
91W
90W
89W
88W
87W
LON
-30 -25 -20 -15 -10 -5 -2 2 5 10 15 20 25 30 32

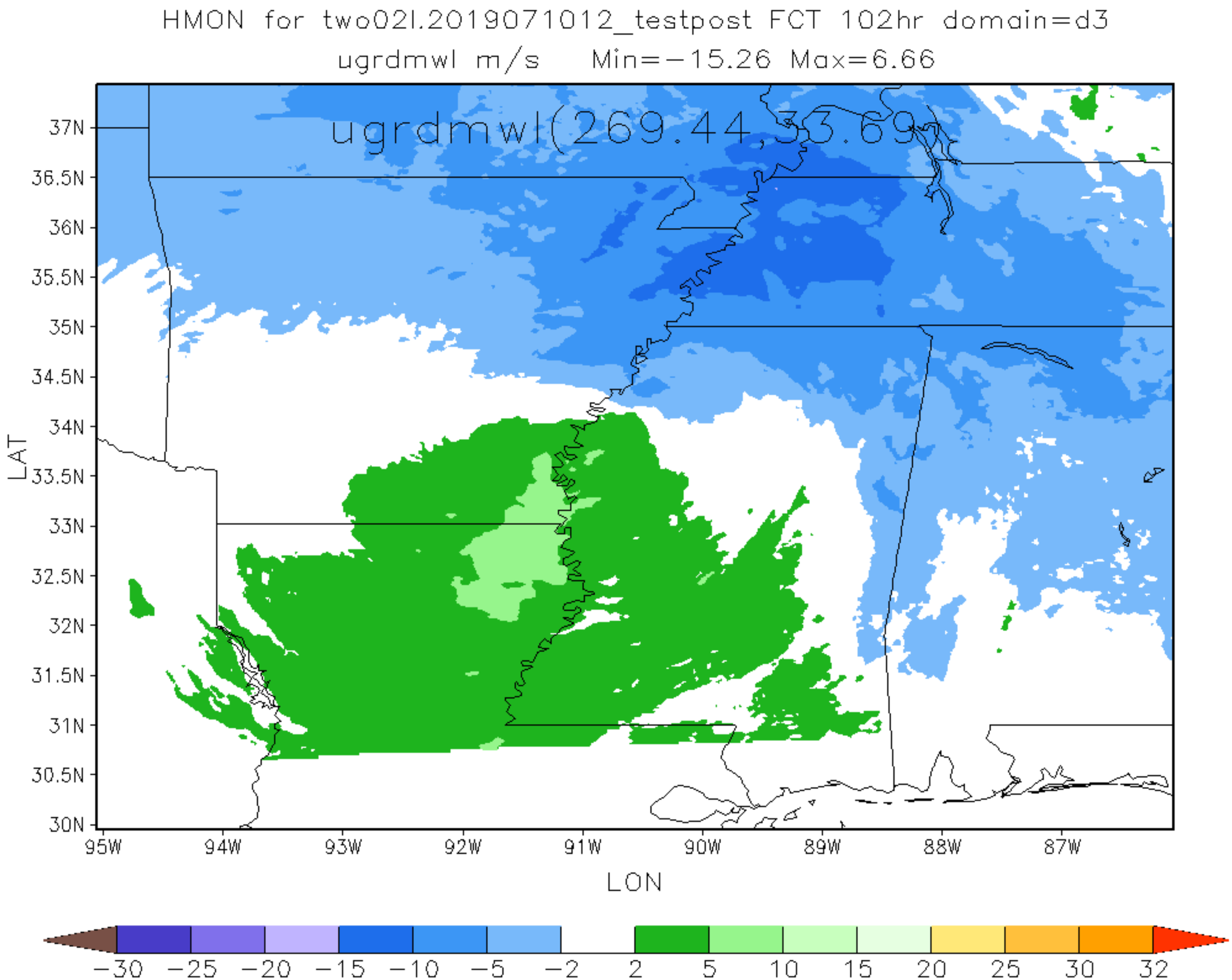
HMON for two02l.2019071012_testpost FCT 102hr domain=d3
ugrdmwl m/s Min=-15.26 Max=6.66
ugrdmwl(269.44,33.69)
37N
36.5N
36N
35.5N
35N
34.5N
34N
33.5N
33N
32.5N
32N
31.5N
31N
30.5N
30N
LAT
95W
94W
93W
92W
91W
90W
89W
88W
87W
LON
-30
-25
-20
-15
-10
-5
-2
2
5
10
15
20
25
30
32

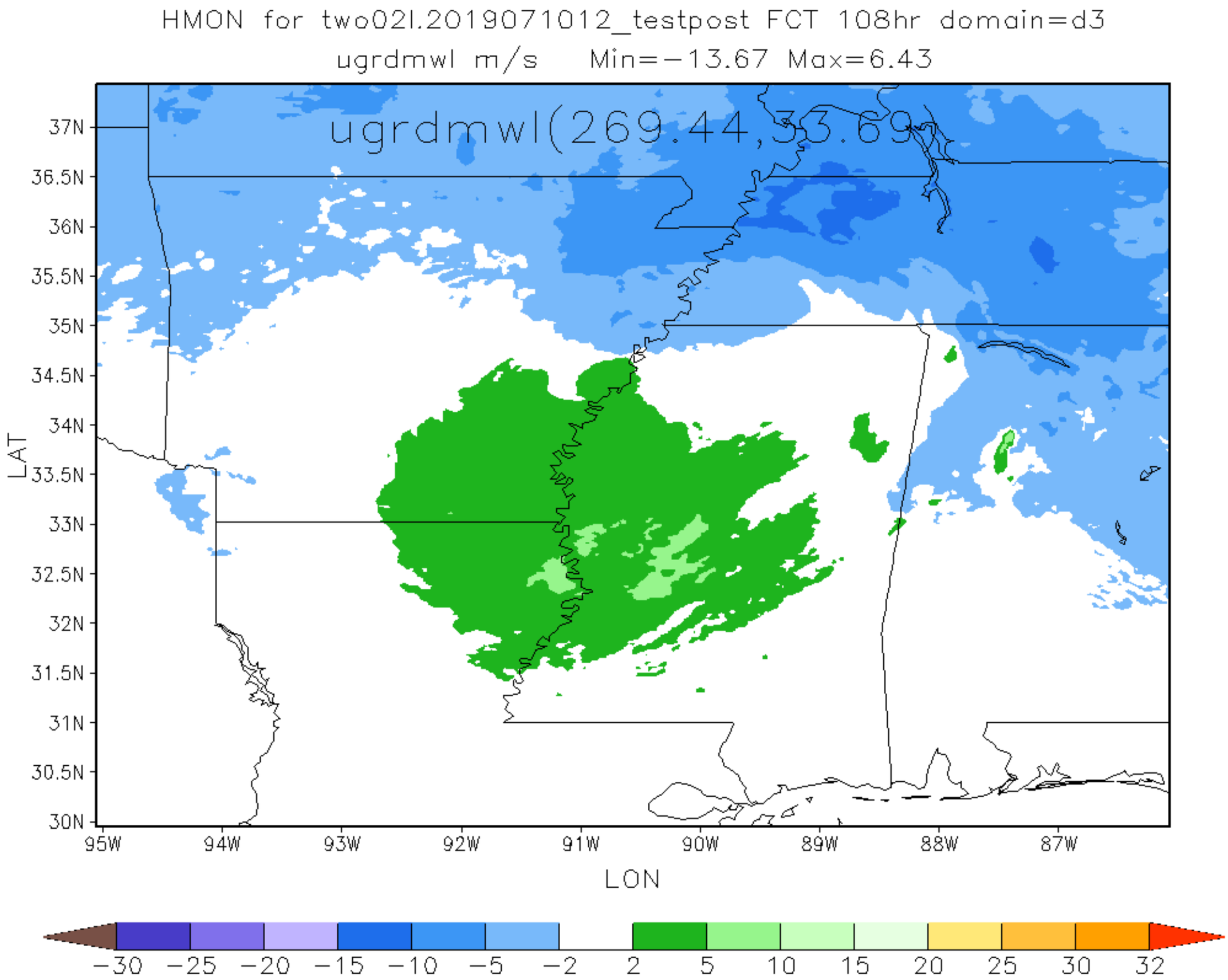
HMON for two02l.2019071012_testpost FCT 108hr domain=d3
ugrdmwl m/s Min=-13.67 Max=6.43
ugrdmwl(269.44,33.69)
37N
36.5N
36N
35.5N
35N
34.5N
34N
33.5N
33N
32.5N
32N
31.5N
31N
30.5N
30N
LAT
95W
94W
93W
92W
91W
90W
89W
88W
87W
LON
-30
-25
-20
-15
-10
-5
-2
2
5
10
15
20
25
30
32

HMON for two02l.2019071012_testpost FCT 114hr domain=d3

ugrdmwl m/s Min=−12.15 Max=7.13

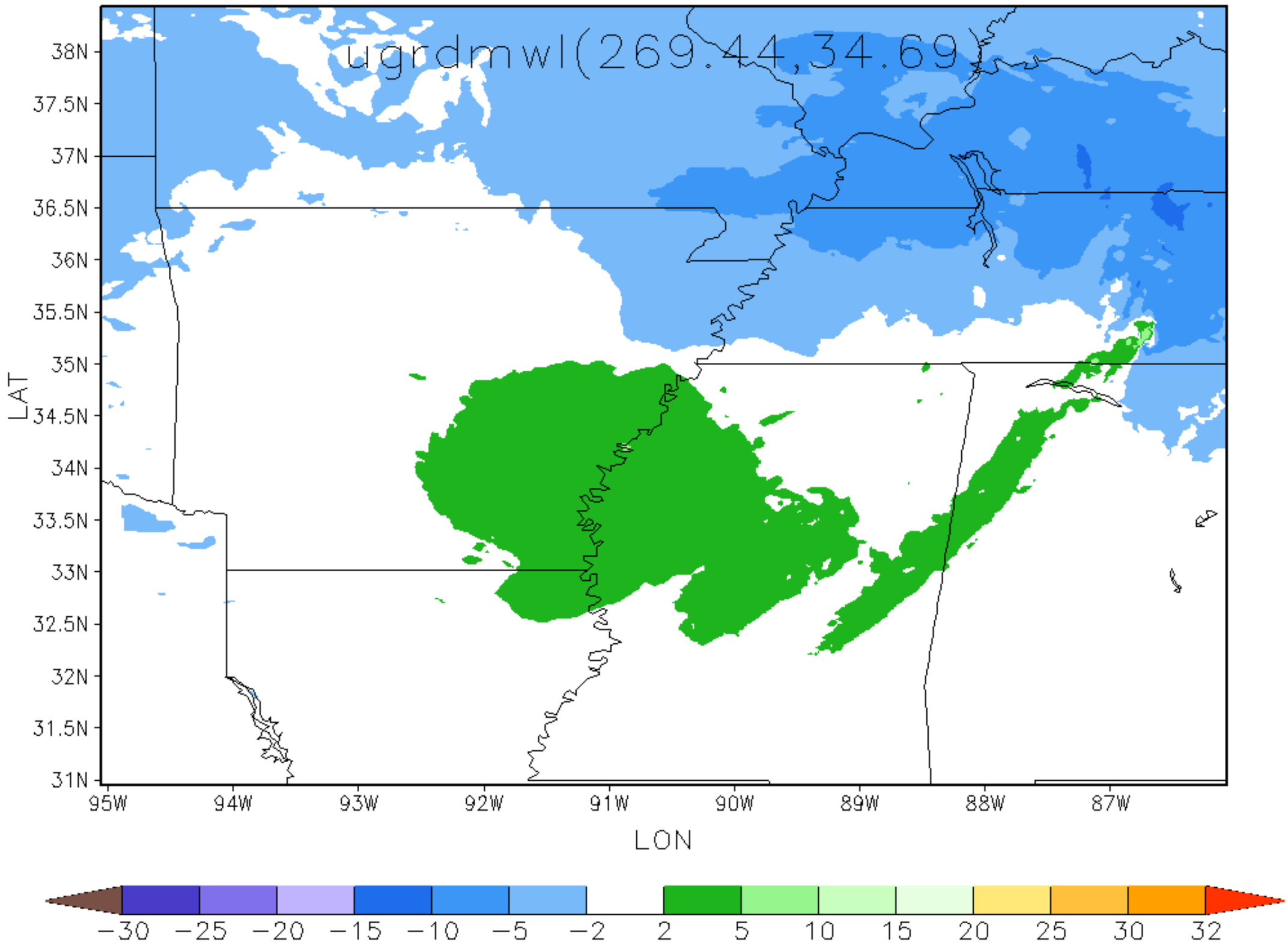

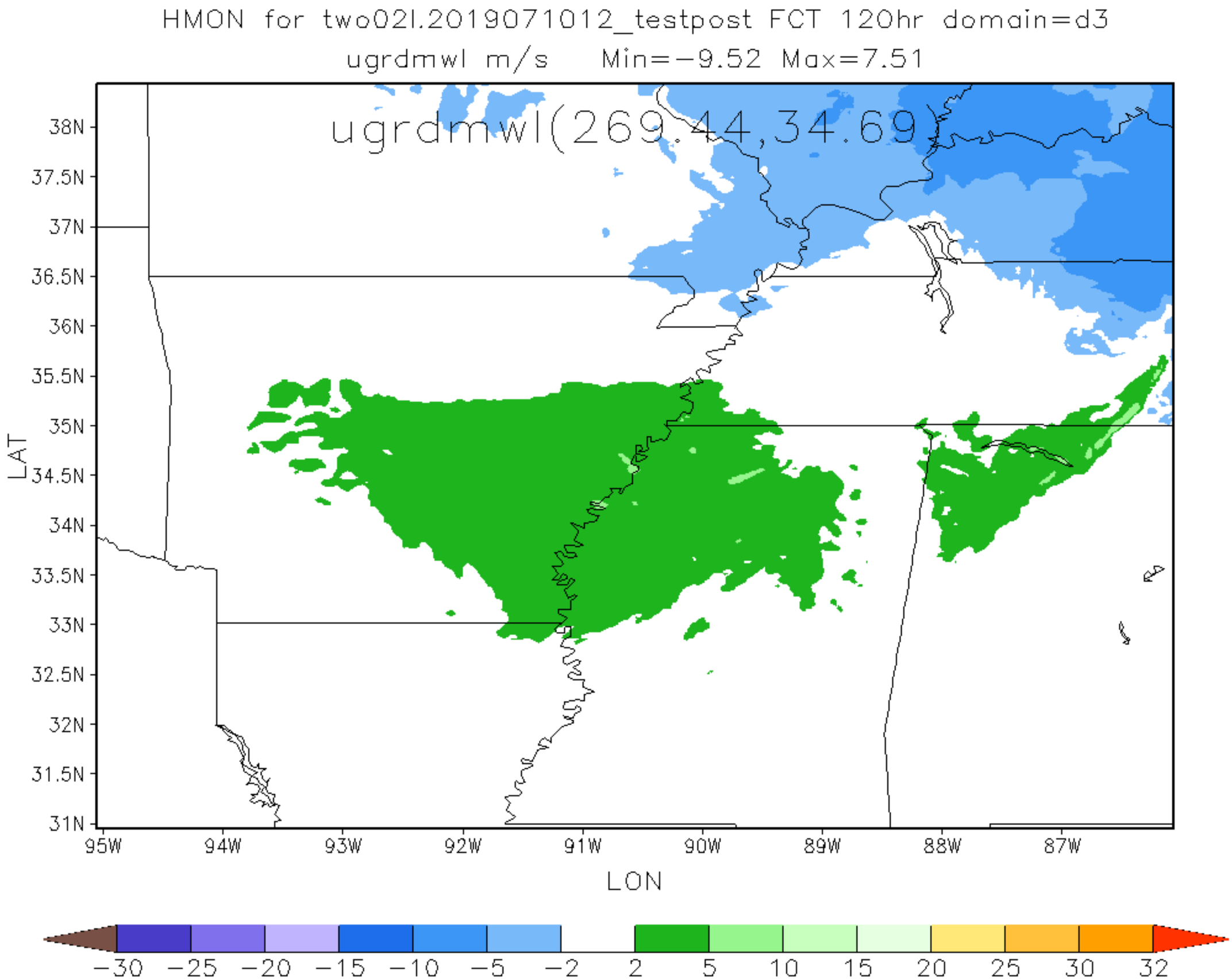
HMON for two02l.2019071012_testpost FCT 120hr domain=d3
ugrdmwl m/s Min=-9.52 Max=7.51
ugrdmwl(269.44,34.69)
38N
37.5N
37N
36.5N
36N
35.5N
35N
34.5N
34N
33.5N
33N
32.5N
32N
31.5N
31N
LAT
95W
94W
93W
92W
91W
90W
89W
88W
87W
LON
-30
-25
-20
-15
-10
-5
-2
2
5
10
15
20
25
30
32

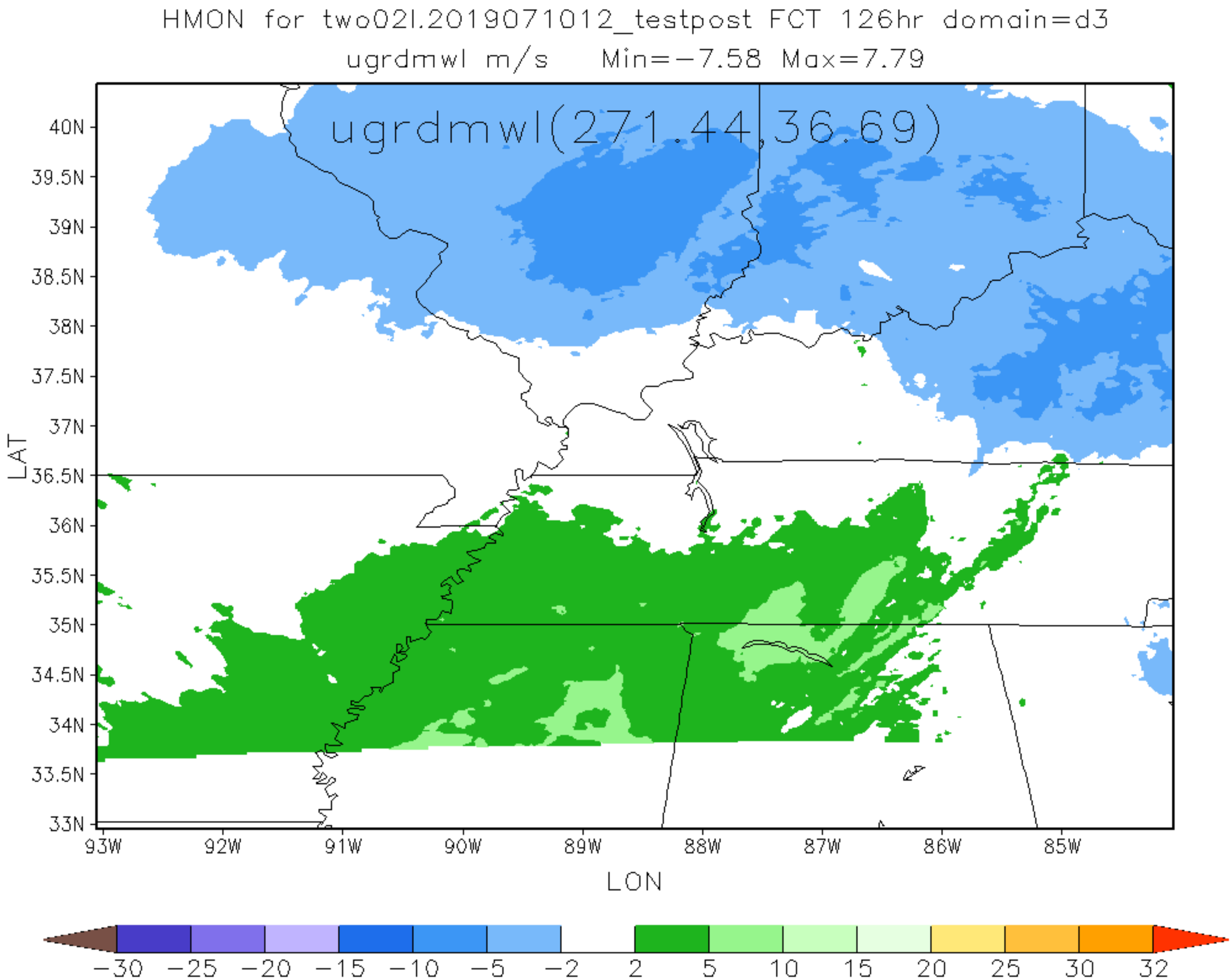
HMON for two02l.2019071012_testpost FCT 126hr domain=d3
ugrdmwl m/s Min=−7.58 Max=7.79
ugrdmwl(271,44,36,69)
40N
39.5N
39N
38.5N
38N
37.5N
37N
36.5N
36N
35.5N
35N
34.5N
34N
33.5N
33N
LAT
93W
92W
91W
90W
89W
88W
87W
86W
85W
LON
−30
−25
−20
−15
−10
−5
−2
2
5
10
15
20
25
30
32