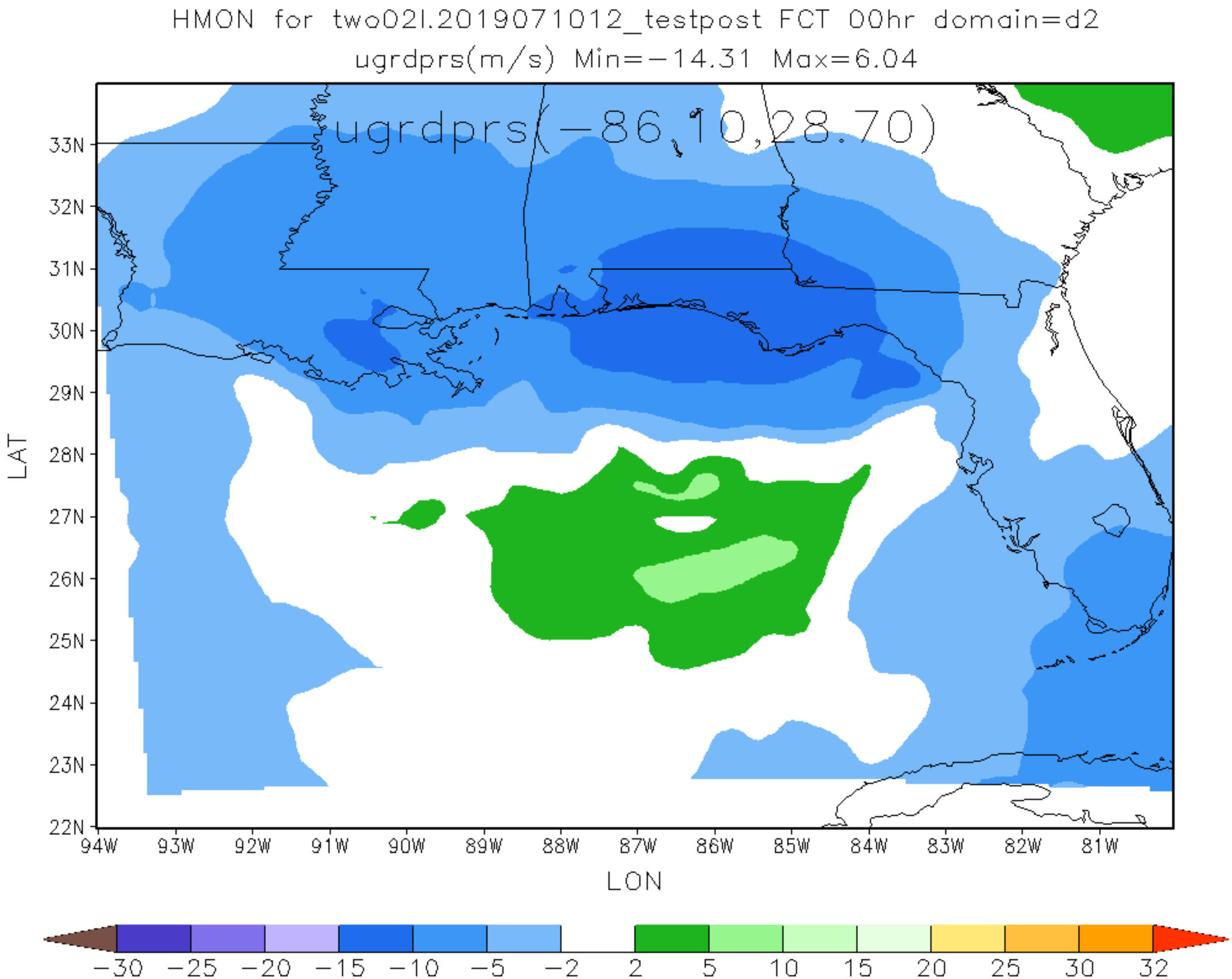
HMON for two02l.2019071012_testpost FCT 00hr domain=d2
ugrdprs(m/s) Min=-14.31 Max=6.04
ugrdprs(-86.10,28.70)
33N
32N
31N
30N
29N
28N
27N
26N
25N
24N
23N
22N
LAT
94W
93W
92W
91W
90W
89W
88W
87W
86W
85W
84W
83W
82W
81W
LON
-30
-25
-20
-15
-10
-5
-2
2
5
10
15
20
25
30
32

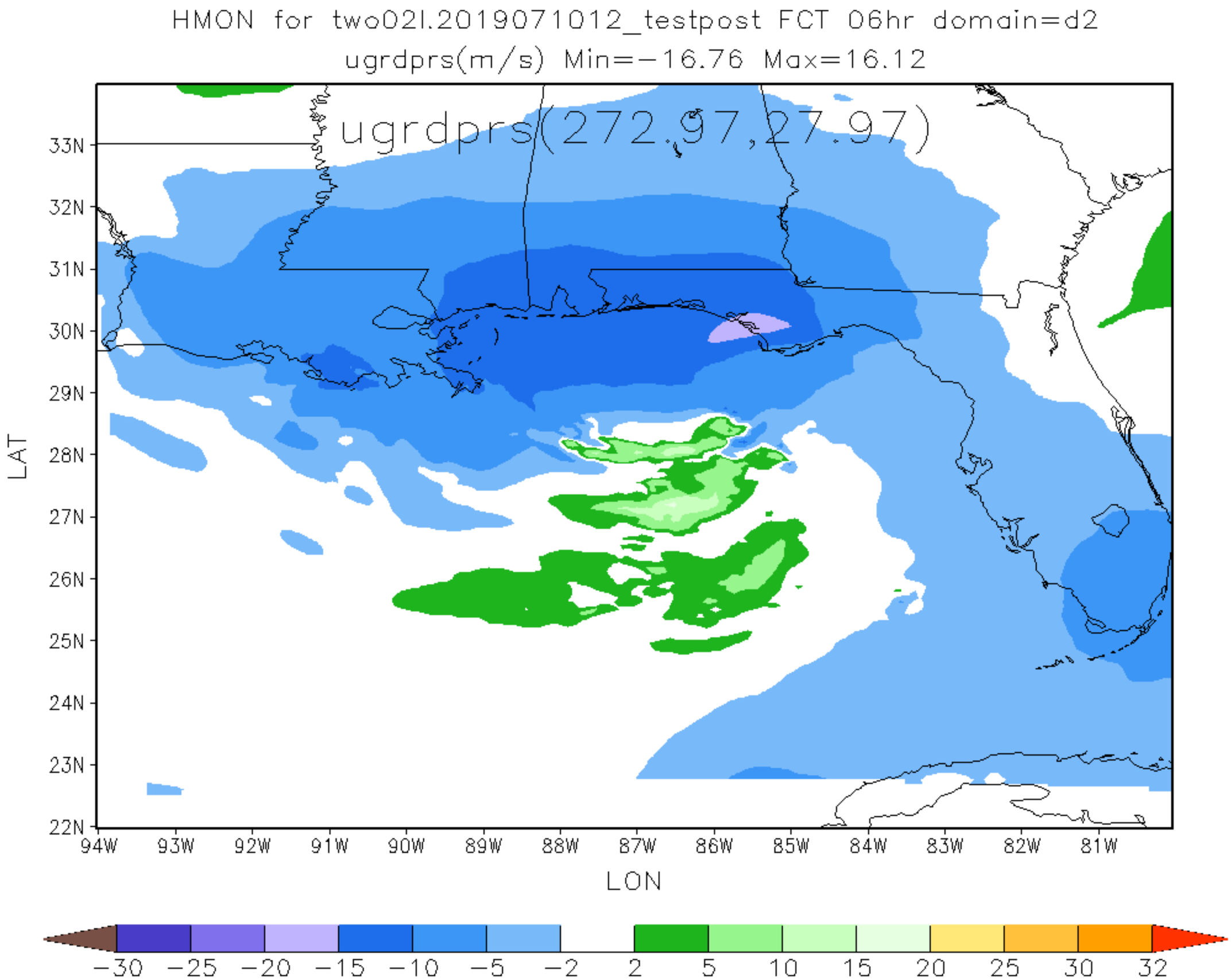
HMON for two02l.2019071012_testpost FCT 06hr domain=d2
ugrdprs(m/s) Min=-16.76 Max=16.12
ugrdprs(272,97,27,97)
33N
32N
31N
30N
29N
28N
27N
26N
25N
24N
23N
22N
LAT
94W
93W
92W
91W
90W
89W
88W
87W
86W
85W
84W
83W
82W
81W
LON
-30
-25
-20
-15
-10
-5
-2
2
5
10
15
20
25
30
32

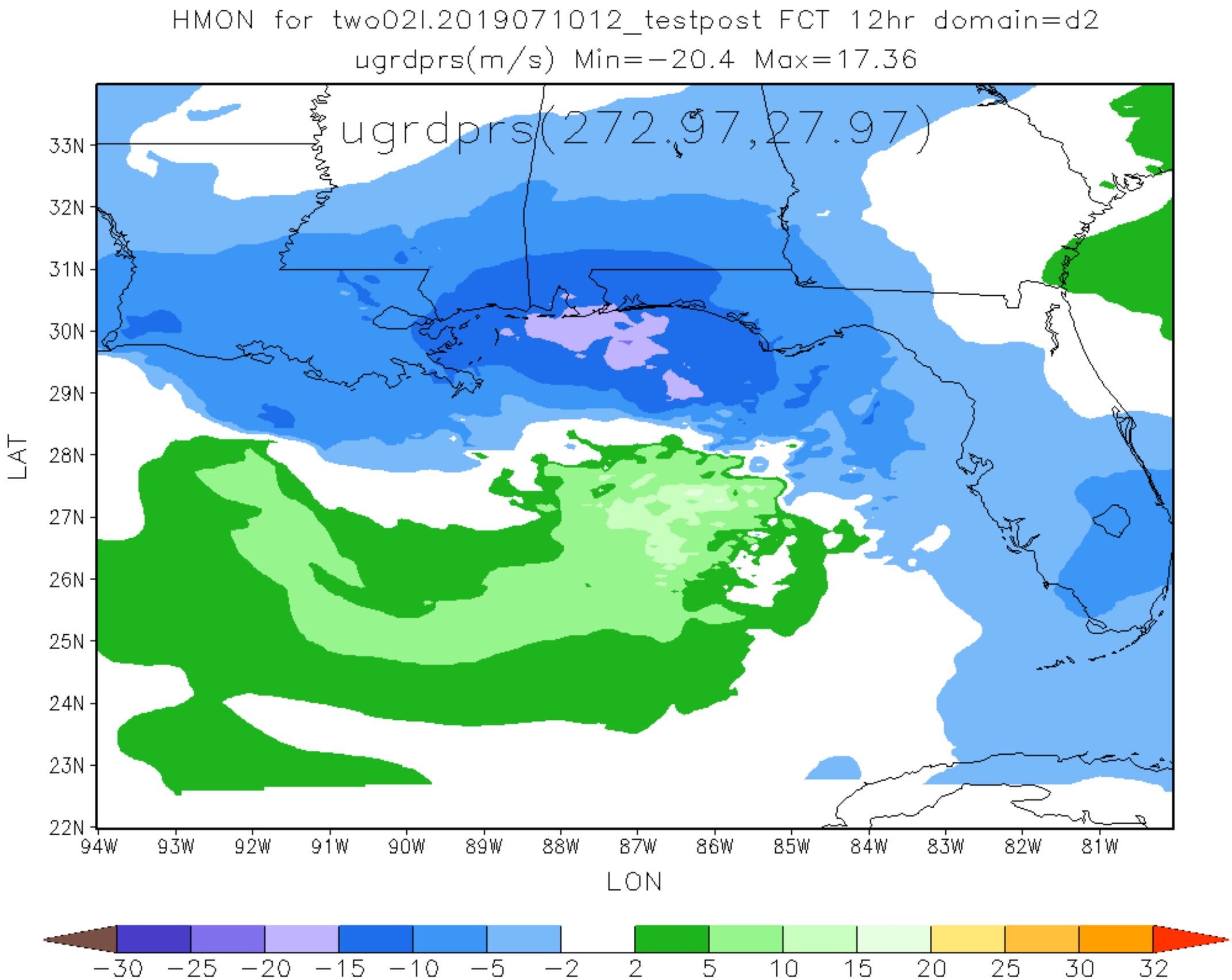
HMON for two02l.2019071012_testpost FCT 12hr domain=d2
ugrdprs(m/s) Min=-20.4 Max=17.36
ugrdprs(272.97,27.97)
33N
32N
31N
30N
29N
28N
27N
26N
25N
24N
23N
22N
LAT
94W
93W
92W
91W
90W
89W
88W
87W
86W
85W
84W
83W
82W
81W
LON
-30
-25
-20
-15
-10
-5
-2
2
5
10
15
20
25
30
32

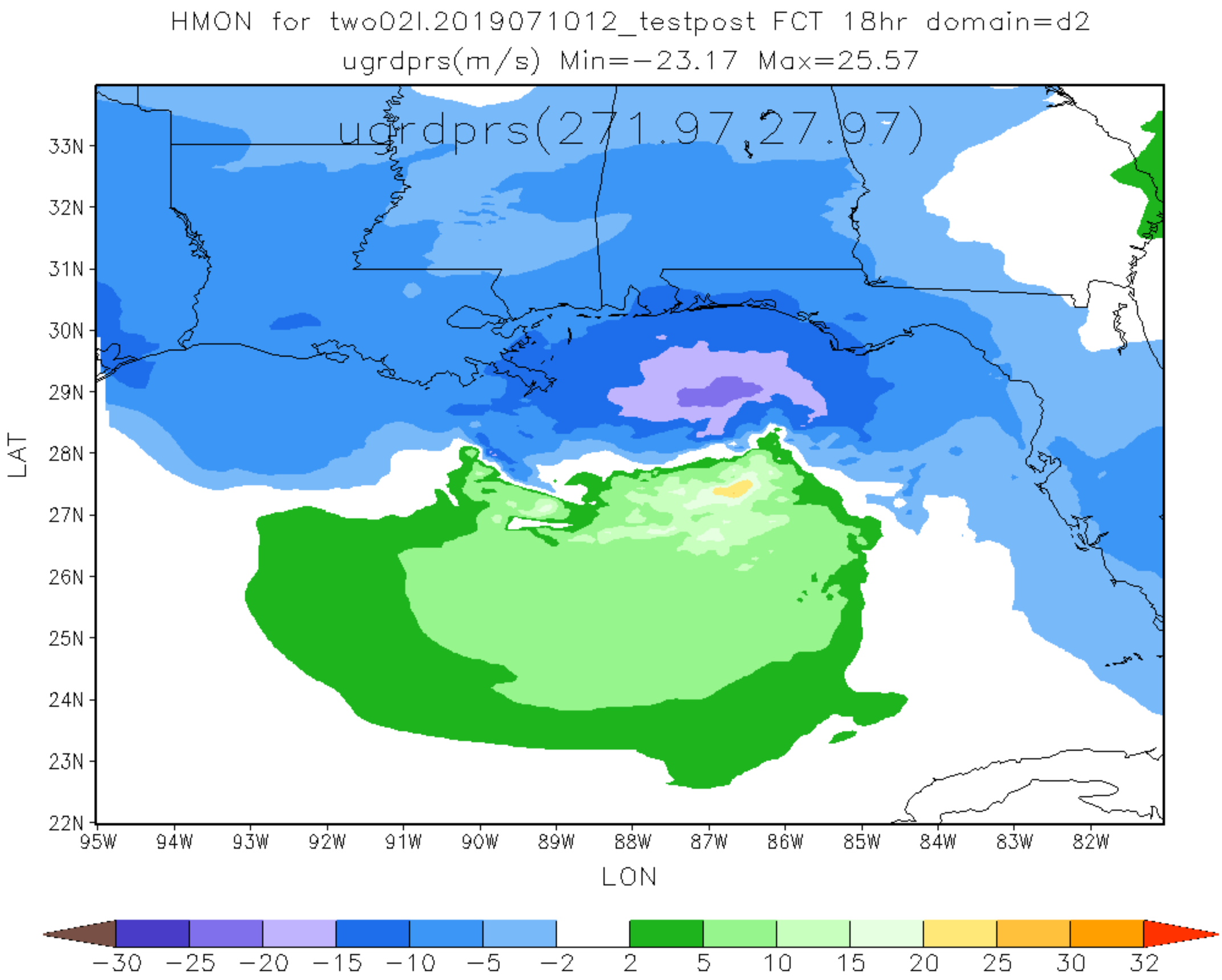
HMON for two02l.2019071012_testpost FCT 18hr domain=d2
ugrdprs(m/s) Min=-23.17 Max=25.57
ugrdprs(271,97,27,97)
33N
32N
31N
30N
29N
28N
27N
26N
25N
24N
23N
22N
LAT
95W
94W
93W
92W
91W
90W
89W
88W
87W
86W
85W
84W
83W
82W
LON
-30
-25
-20
-15
-10
-5
-2
2
5
10
15
20
25
30
32

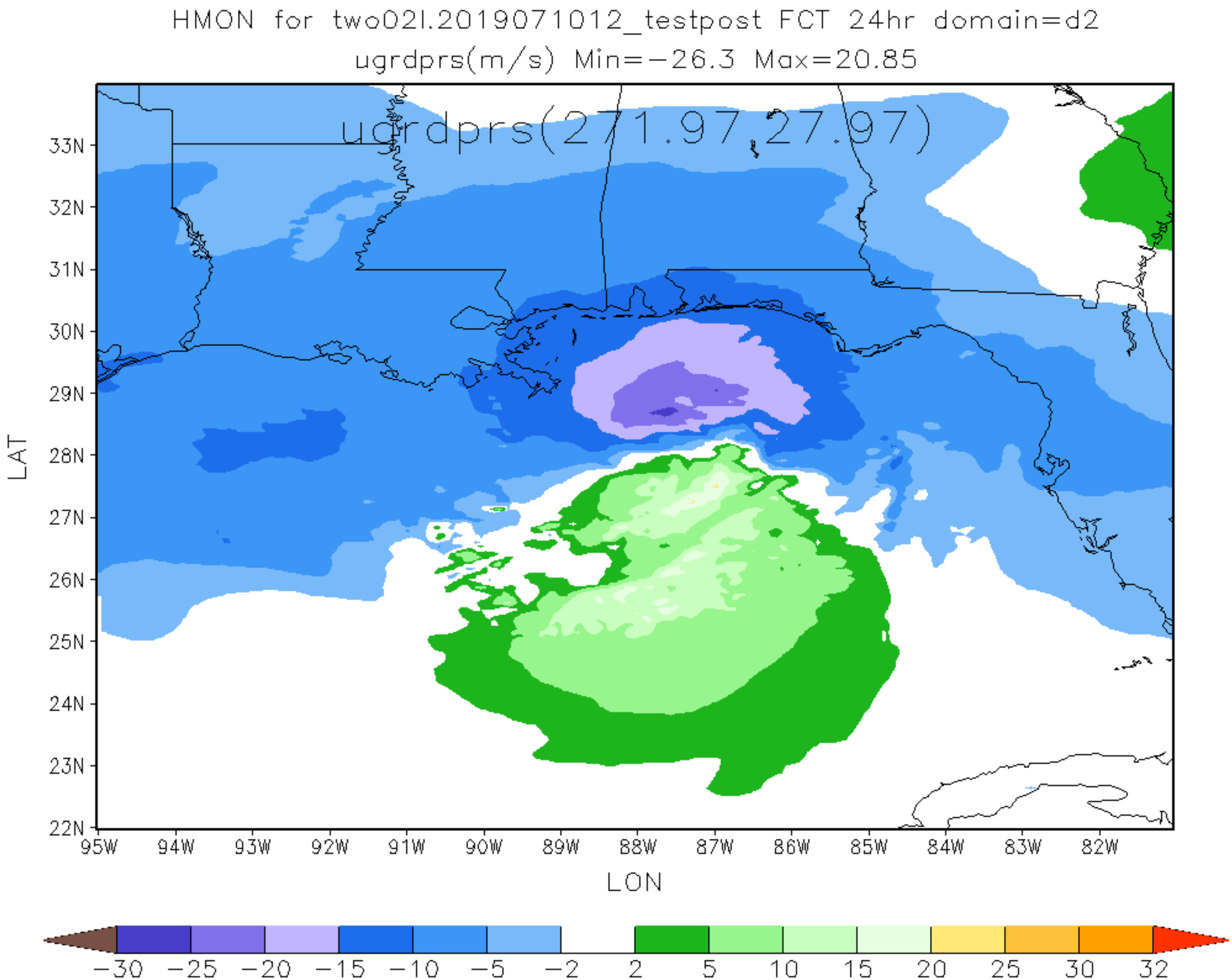
HMON for two02l.2019071012_testpost FCT 24hr domain=d2
ugrdprs(m/s) Min=−26.3 Max=20.85
ugrdprs(271.97,27.97)
LAT
33N
32N
31N
30N
29N
28N
27N
26N
25N
24N
23N
22N
95W
94W
93W
92W
91W
90W
89W
88W
87W
86W
85W
84W
83W
82W
LON
−30
−25
−20
−15
−10
−5
−2
2
5
10
15
20
25
30
32

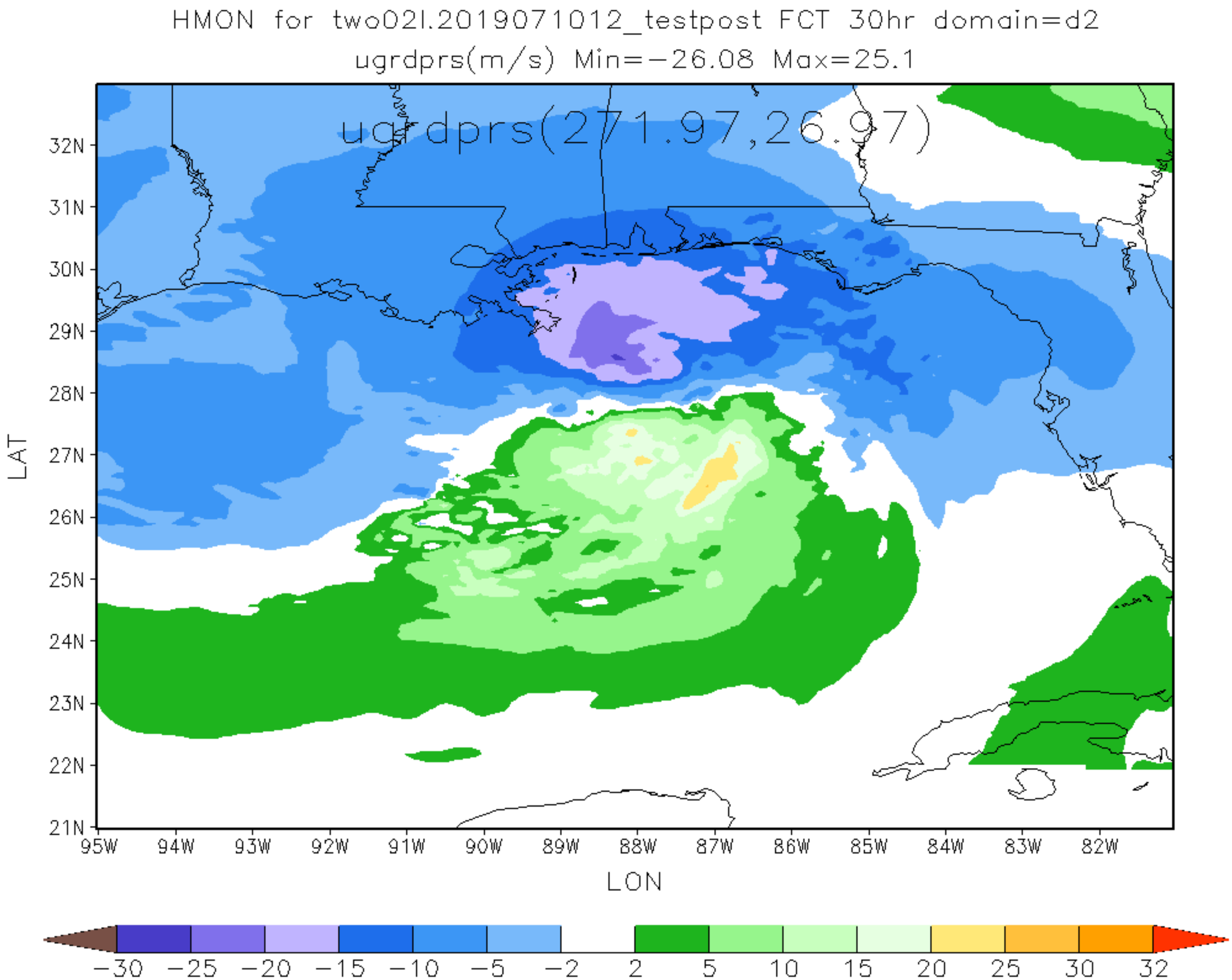
HMON for two02l.2019071012_testpost FCT 30hr domain=d2
ugrdprs(m/s) Min=−26.08 Max=25.1
ugrdprs(271.97,26.97)
32N
31N
30N
29N
28N
27N
26N
25N
24N
23N
22N
21N
LAT
95W
94W
93W
92W
91W
90W
89W
88W
87W
86W
85W
84W
83W
82W
LON
−30
−25
−20
−15
−10
−5
−2
2
5
10
15
20
25
30
32

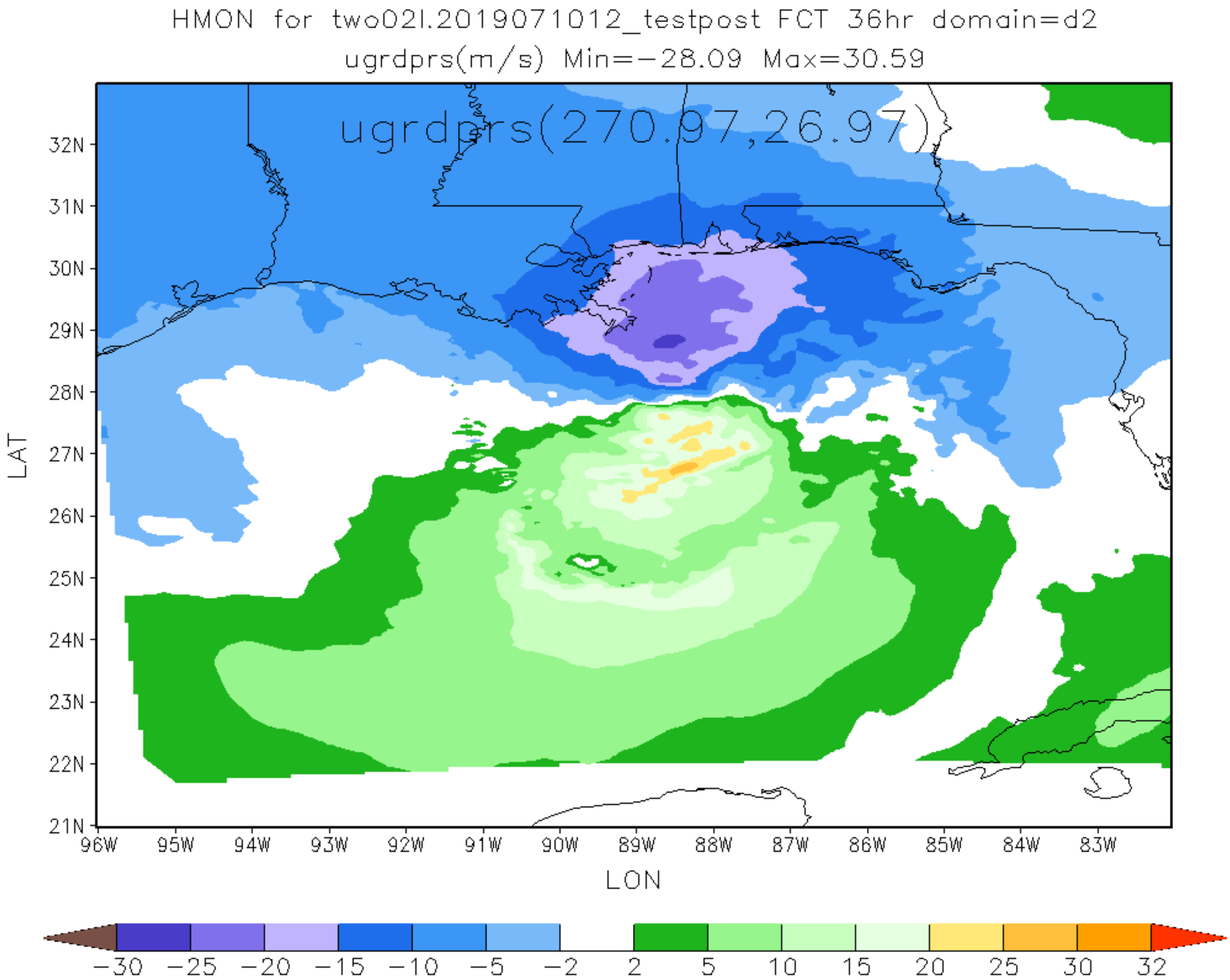
HMON for two02l.2019071012_testpost FCT 36hr domain=d2
ugrdprs(m/s) Min=-28.09 Max=30.59
ugrdprs(270.97,26.97)
32N
31N
30N
29N
28N
27N
26N
25N
24N
23N
22N
21N
LAT
96W
95W
94W
93W
92W
91W
90W
89W
88W
87W
86W
85W
84W
83W
LON
-30
-25
-20
-15
-10
-5
-2
2
5
10
15
20
25
30
32

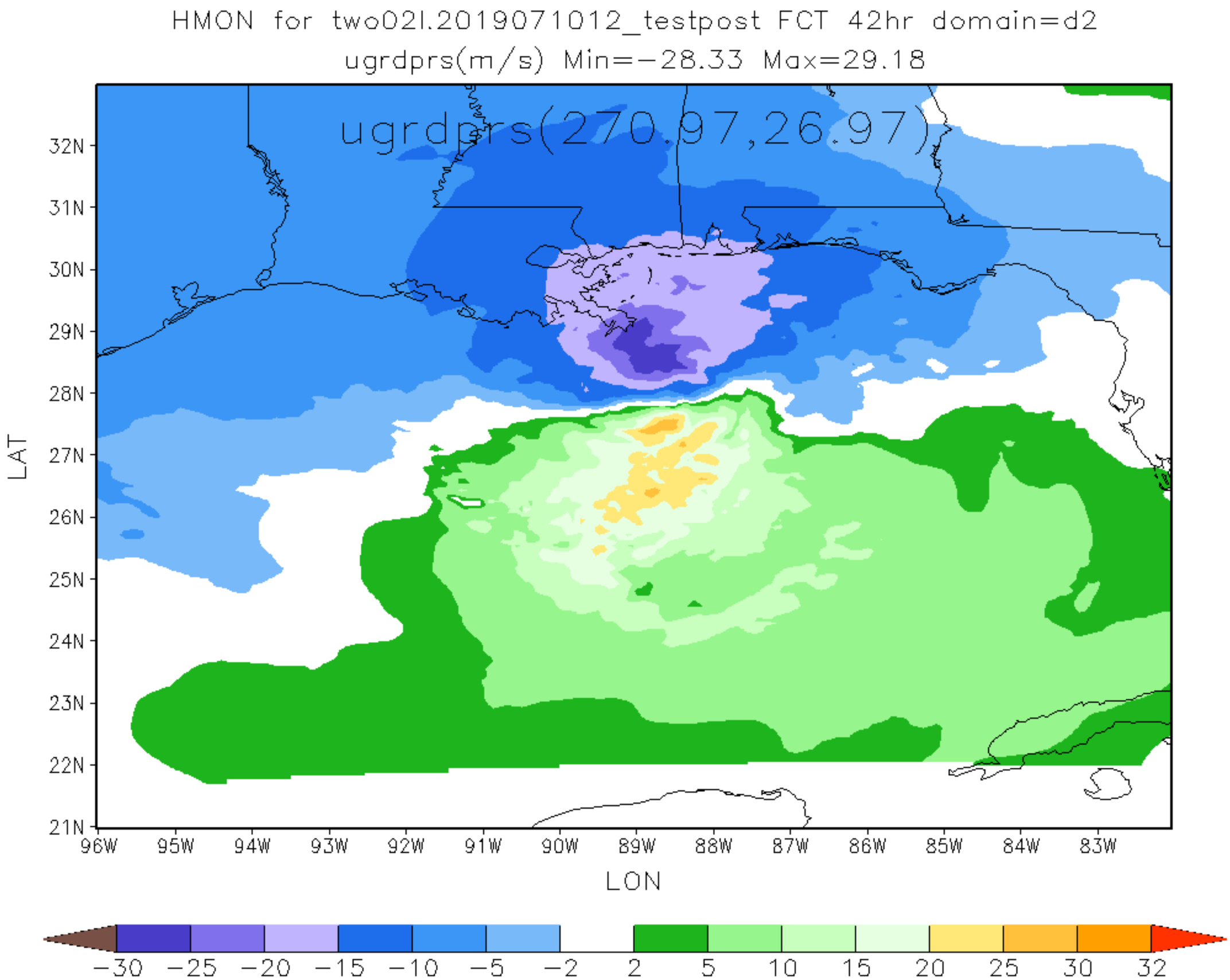
HMON for two02l.2019071012_testpost FCT 42hr domain=d2
ugrdprs(m/s) Min=-28.33 Max=29.18
ugrdprs(270.97,26.97)
32N
31N
30N
29N
28N
27N
26N
25N
24N
23N
22N
21N
LAT
96W
95W
94W
93W
92W
91W
90W
89W
88W
87W
86W
85W
84W
83W
LON
-30
-25
-20
-15
-10
-5
-2
2
5
10
15
20
25
30
32

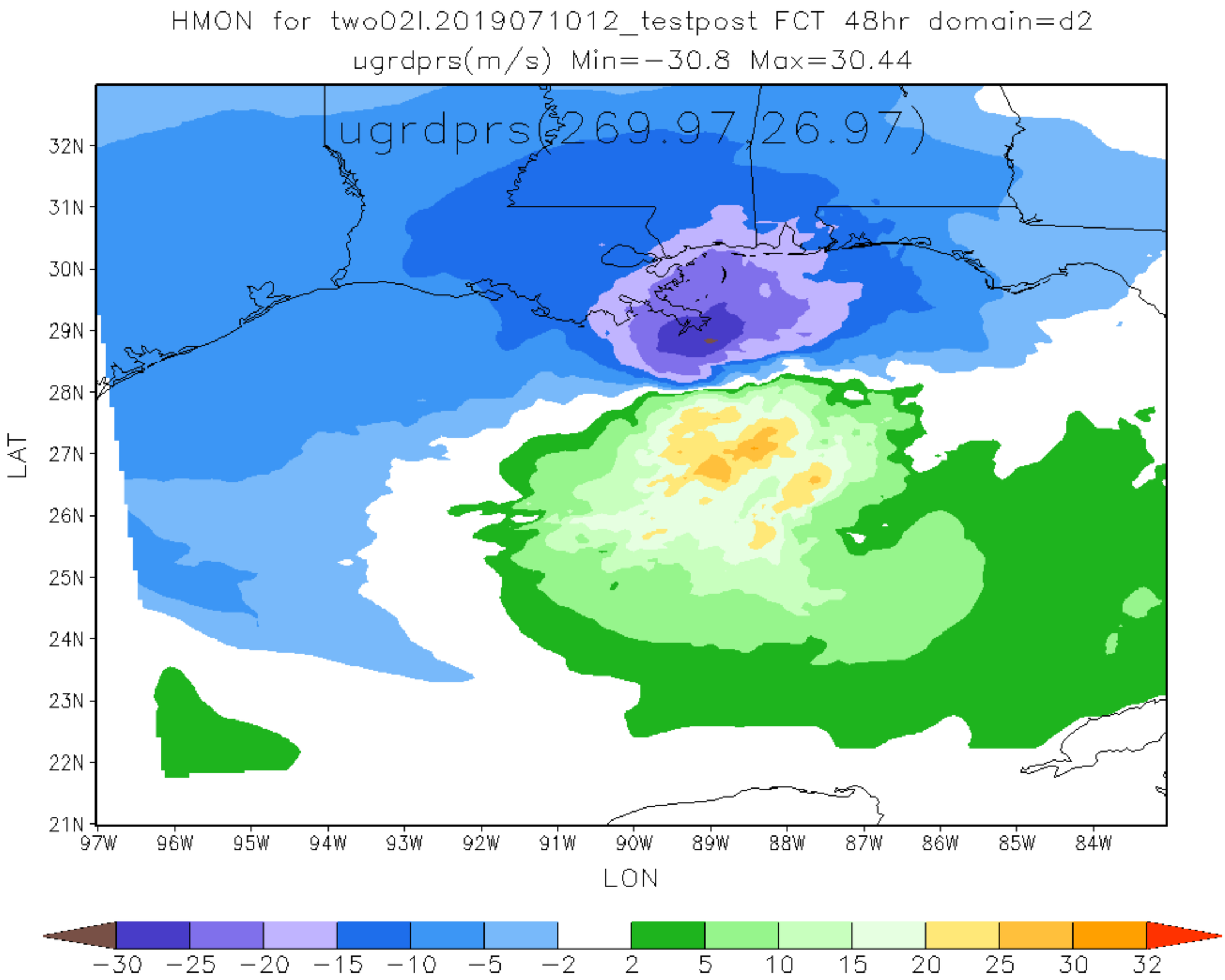
HMON for two02l.2019071012_testpost FCT 48hr domain=d2
ugrdprs(m/s) Min=-30.8 Max=30.44
ugrdprs(269.97,26.97)
32N
31N
30N
29N
28N
27N
26N
25N
24N
23N
22N
21N
LAT
97W
96W
95W
94W
93W
92W
91W
90W
89W
88W
87W
86W
85W
84W
LON
-30
-25
-20
-15
-10
-5
-2
2
5
10
15
20
25
30
32

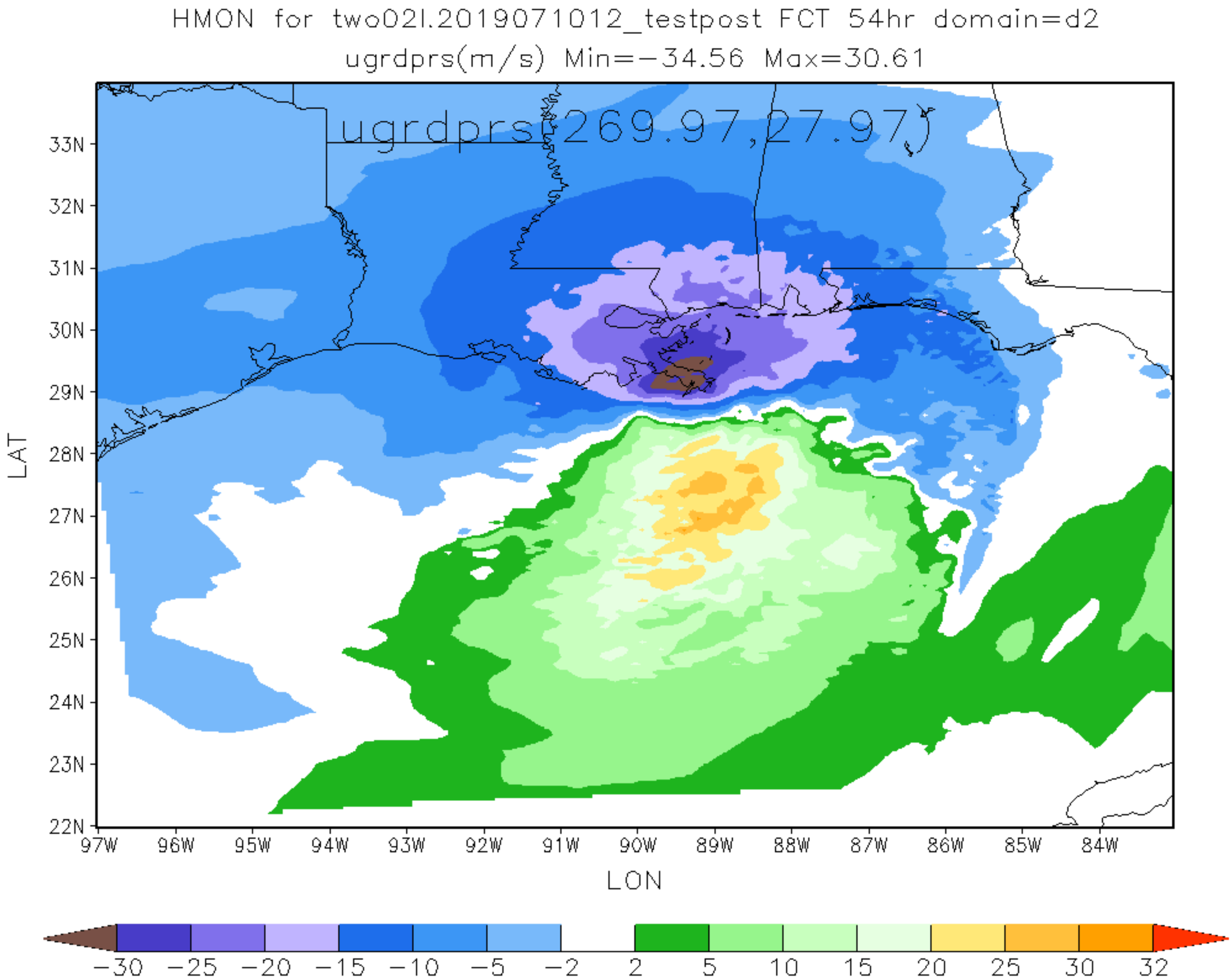
HMON for two02l.2019071012_testpost FCT 54hr domain=d2
ugrdprs(m/s) Min=−34.56 Max=30.61
ugrdprs(269.97,27.97)
33N
32N
31N
30N
29N
28N
27N
26N
25N
24N
23N
22N
LAT
97W
96W
95W
94W
93W
92W
91W
90W
89W
88W
87W
86W
85W
84W
LON
−30
−25
−20
−15
−10
−5
−2
2
5
10
15
20
25
30
32

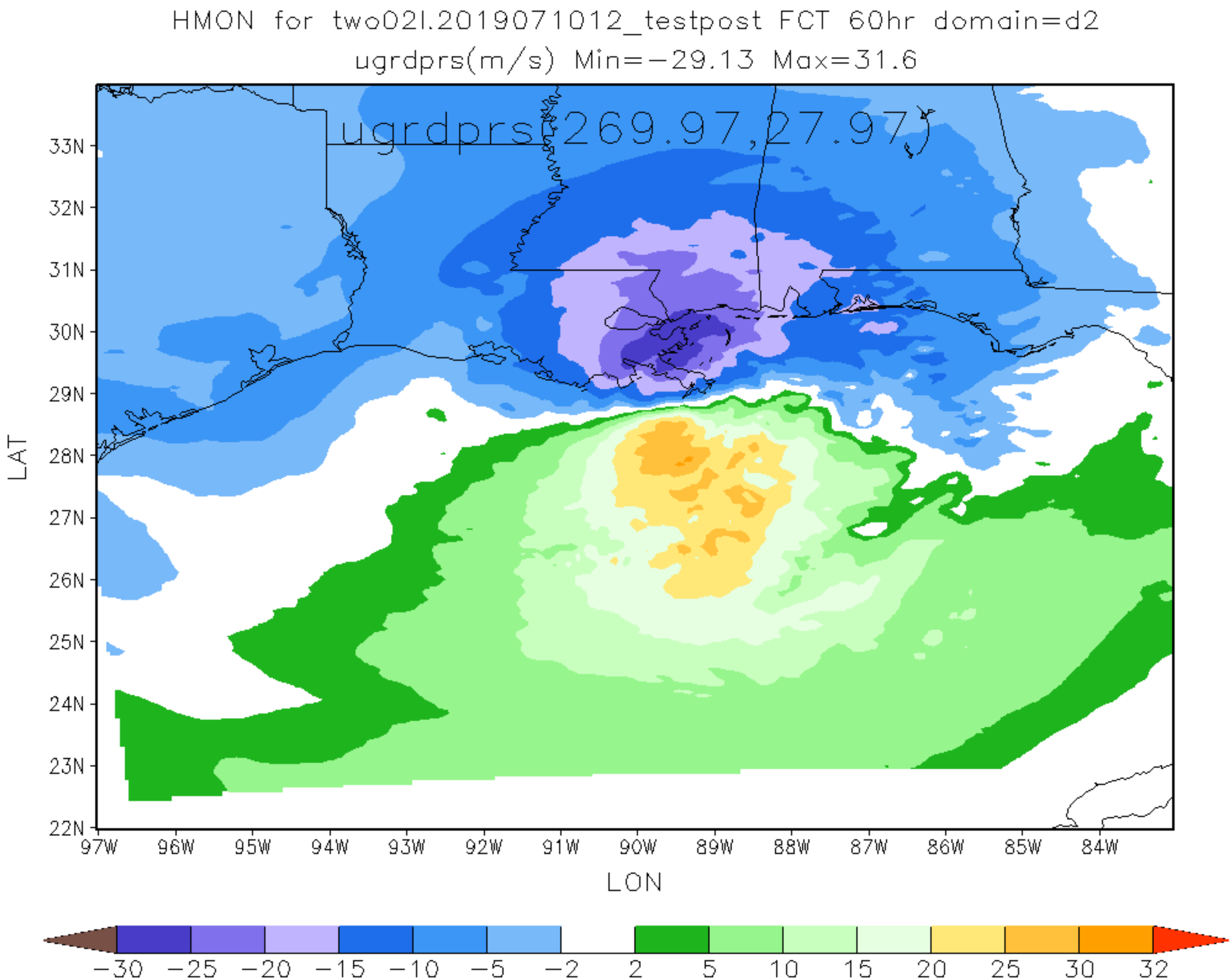
HMON for two02l.2019071012_testpost FCT 60hr domain=d2
ugrdprs(m/s) Min=−29.13 Max=31.6
ugrdprs(269.97,27.97)
33N
32N
31N
30N
29N
28N
27N
26N
25N
24N
23N
22N
LAT
97W
96W
95W
94W
93W
92W
91W
90W
89W
88W
87W
86W
85W
84W
LON
−30
−25
−20
−15
−10
−5
−2
2
5
10
15
20
25
30
32

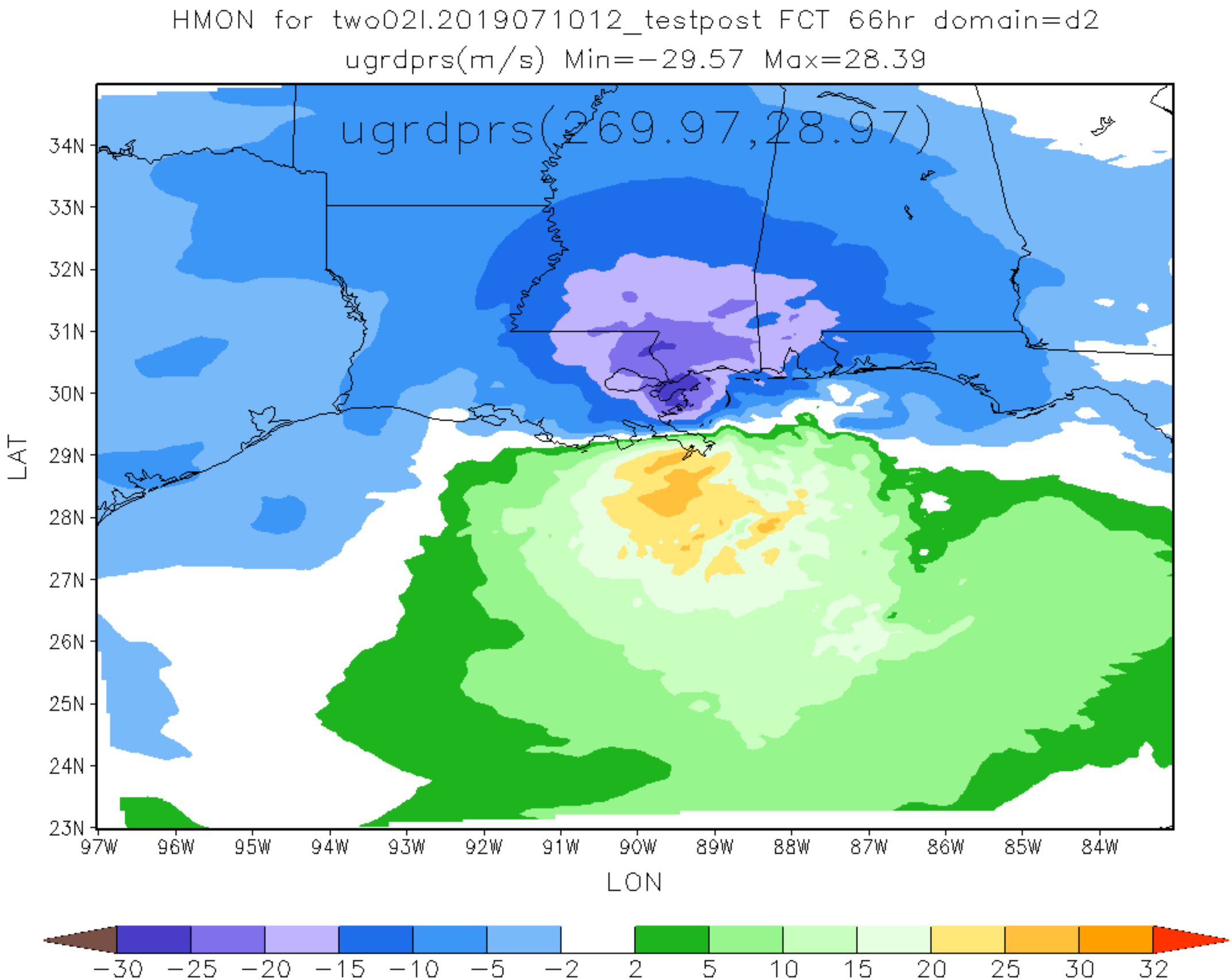
HMON for two02l.2019071012_testpost FCT 66hr domain=d2
ugrdprs(m/s) Min=−29.57 Max=28.39
ugrdprs(269.97,28.97)
34N
33N
32N
31N
30N
29N
28N
27N
26N
25N
24N
23N
LAT
97W
96W
95W
94W
93W
92W
91W
90W
89W
88W
87W
86W
85W
84W
LON
−30
−25
−20
−15
−10
−5
−2
2
5
10
15
20
25
30
32

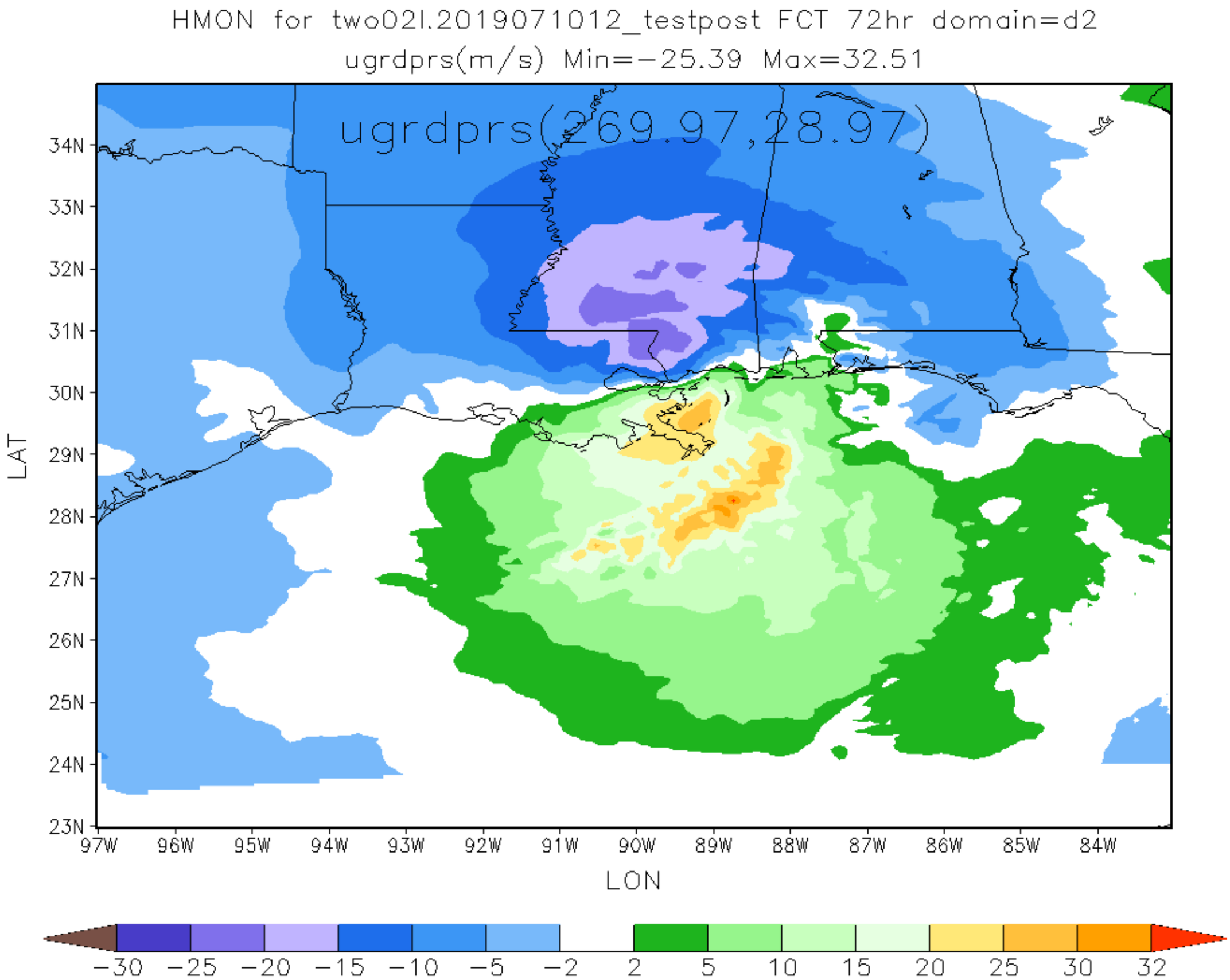
HMON for two02l.2019071012_testpost FCT 72hr domain=d2
ugrdprs(m/s) Min=-25.39 Max=32.51
ugrdprs(269.97,28.97)
34N
33N
32N
31N
30N
29N
28N
27N
26N
25N
24N
23N
LAT
97W
96W
95W
94W
93W
92W
91W
90W
89W
88W
87W
86W
85W
84W
LON
-30
-25
-20
-15
-10
-5
-2
2
5
10
15
20
25
30
32

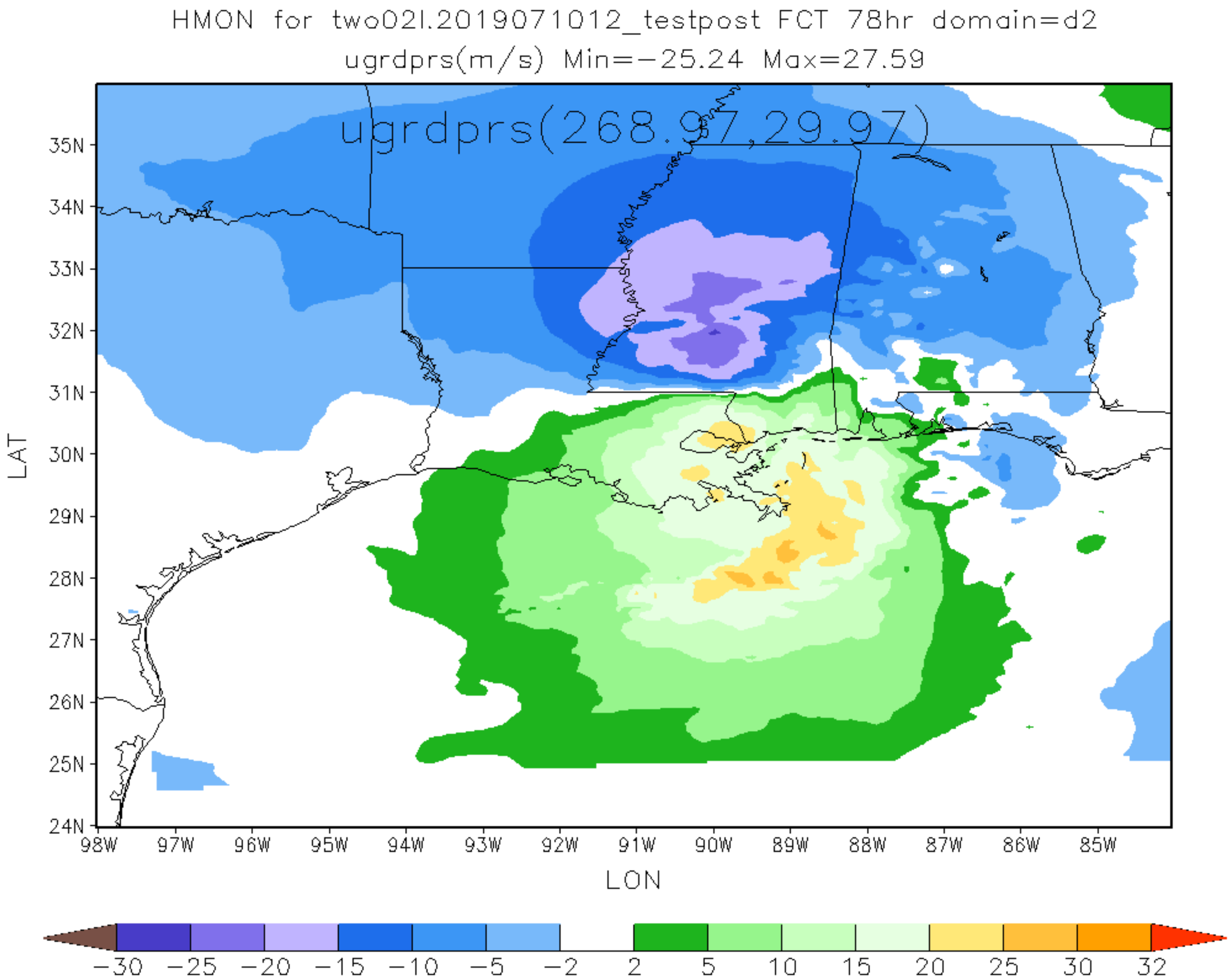
HMON for two02l.2019071012_testpost FCT 78hr domain=d2
ugrdprs(m/s) Min=-25.24 Max=27.59
ugrdprs(268.97,29.97)
35N
34N
33N
32N
31N
30N
29N
28N
27N
26N
25N
24N
LAT
98W
97W
96W
95W
94W
93W
92W
91W
90W
89W
88W
87W
86W
85W
LON
-30
-25
-20
-15
-10
-5
-2
2
5
10
15
20
25
30
32

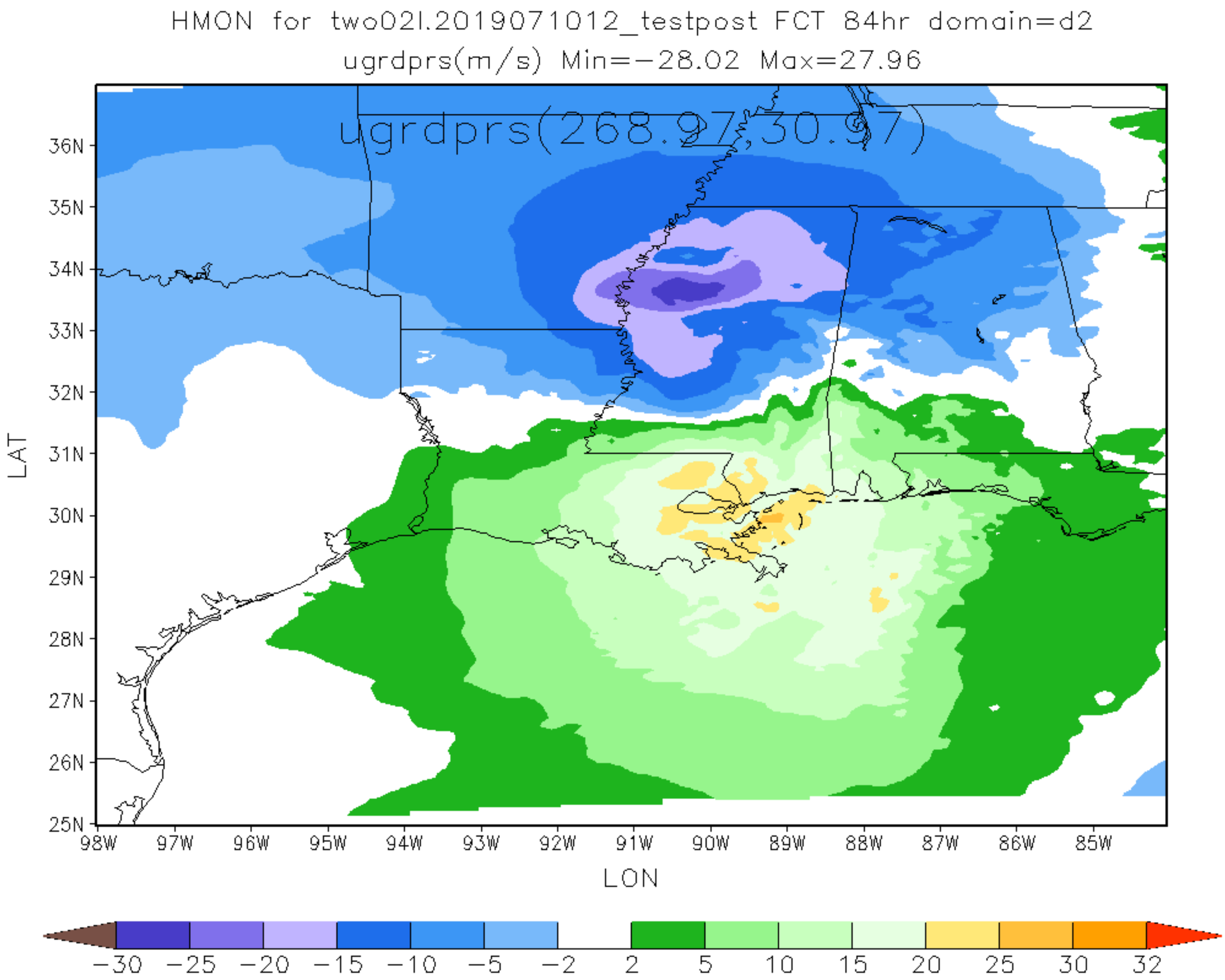
HMON for two02l.2019071012_testpost FCT 84hr domain=d2
ugrdprs(m/s) Min=-28.02 Max=27.96
ugrdprs(268.97,30.97)
36N
35N
34N
33N
32N
31N
30N
29N
28N
27N
26N
25N
LAT
98W
97W
96W
95W
94W
93W
92W
91W
90W
89W
88W
87W
86W
85W
LON
-30
-25
-20
-15
-10
-5
-2
2
5
10
15
20
25
30
32

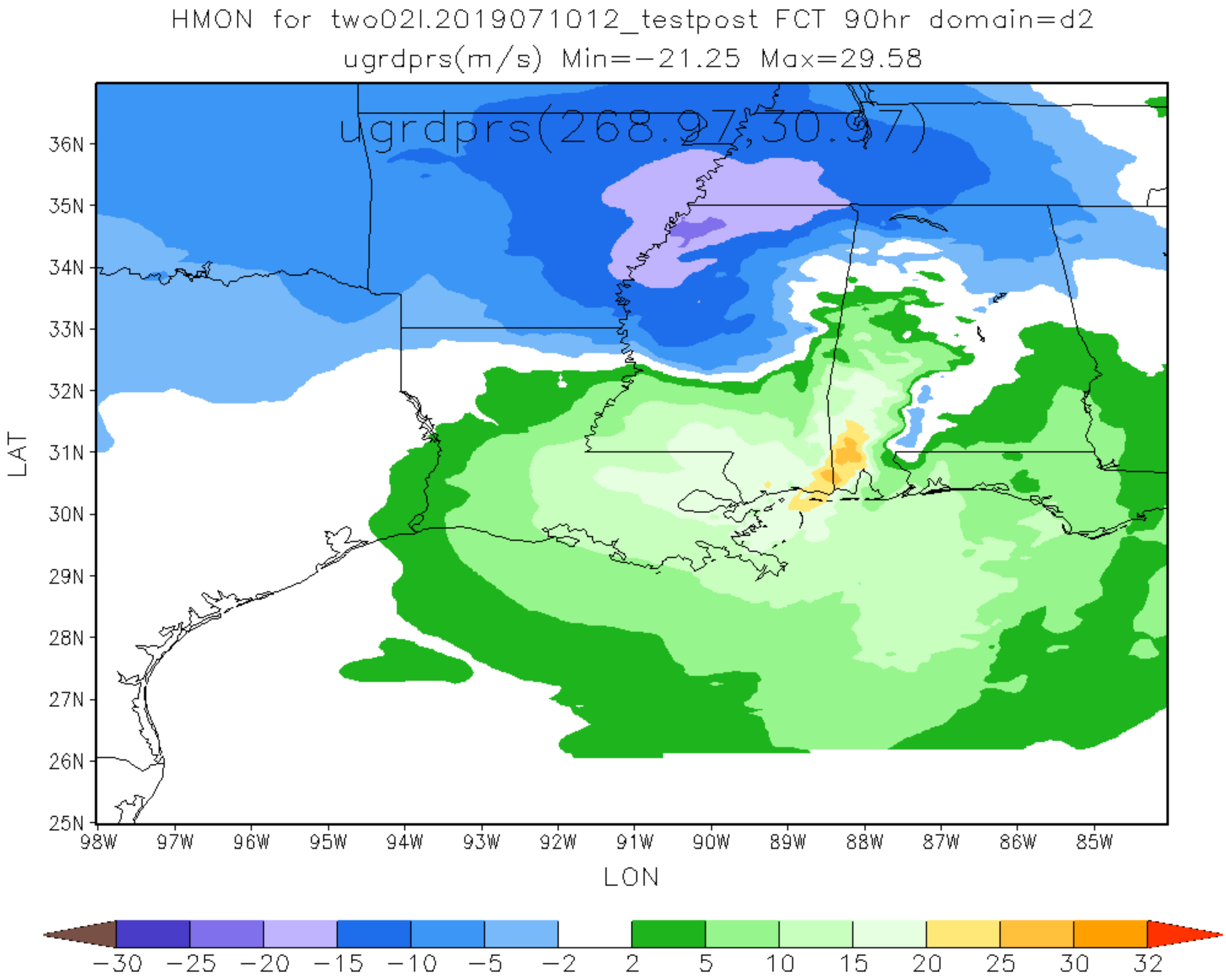
HMON for two02l.2019071012_testpost FCT 90hr domain=d2
ugrdprs(m/s) Min=-21.25 Max=29.58
ugrdprs(268.97,30.97)
36N
35N
34N
33N
32N
31N
30N
29N
28N
27N
26N
25N
LAT
98W
97W
96W
95W
94W
93W
92W
91W
90W
89W
88W
87W
86W
85W
LON
-30
-25
-20
-15
-10
-5
-2
2
5
10
15
20
25
30
32

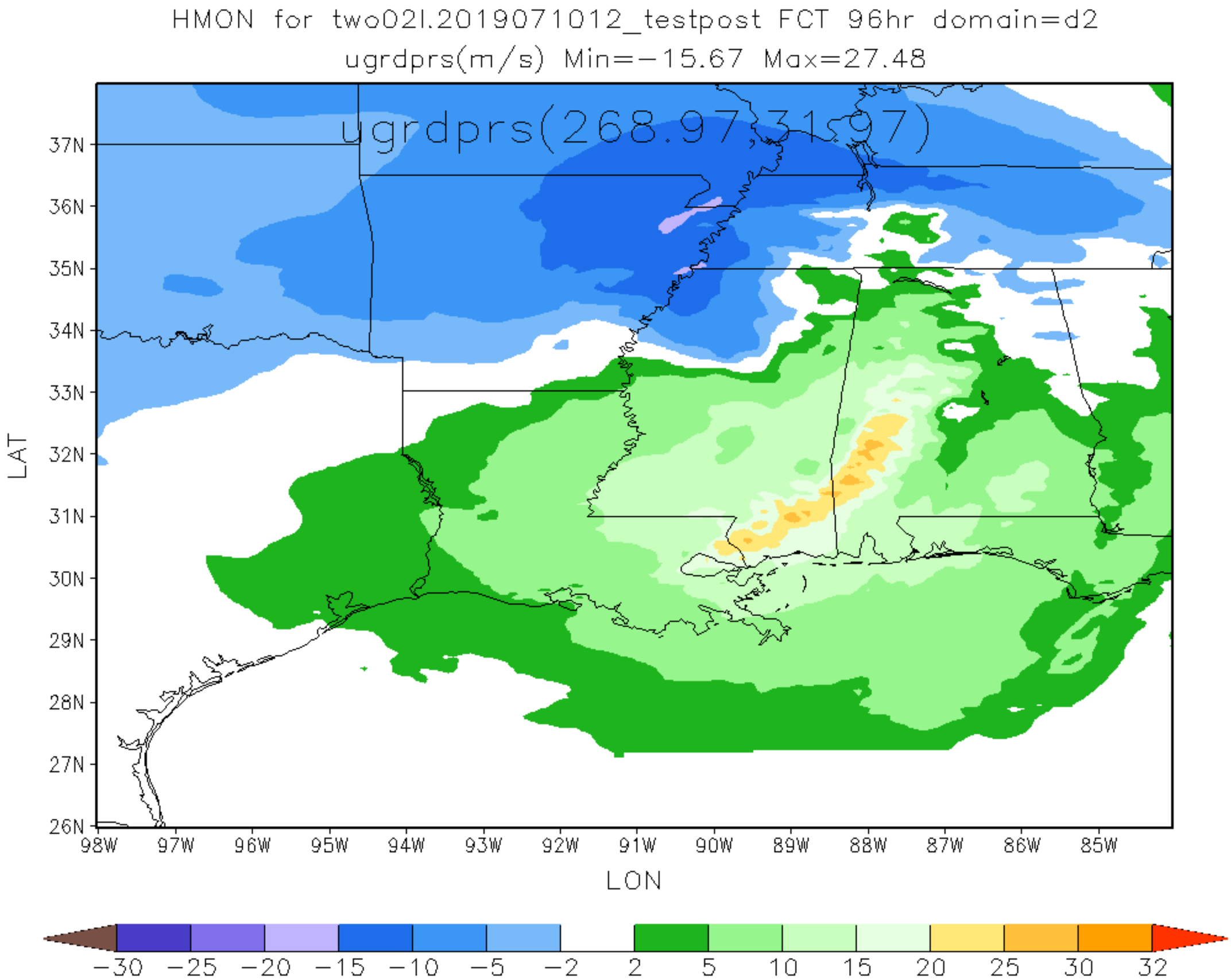
HMON for two02l.2019071012_testpost FCT 96hr domain=d2
ugrdprs(m/s) Min=-15.67 Max=27.48
ugrdprs(268.97,31.97)
37N
36N
35N
34N
33N
32N
31N
30N
29N
28N
27N
26N
LAT
98W
97W
96W
95W
94W
93W
92W
91W
90W
89W
88W
87W
86W
85W
LON
-30
-25
-20
-15
-10
-5
-2
2
5
10
15
20
25
30
32

HMON for two02l.2019071012_testpost FCT 102hr domain=d2
ugrdprs(m/s) Min=−19.23 Max=26.54

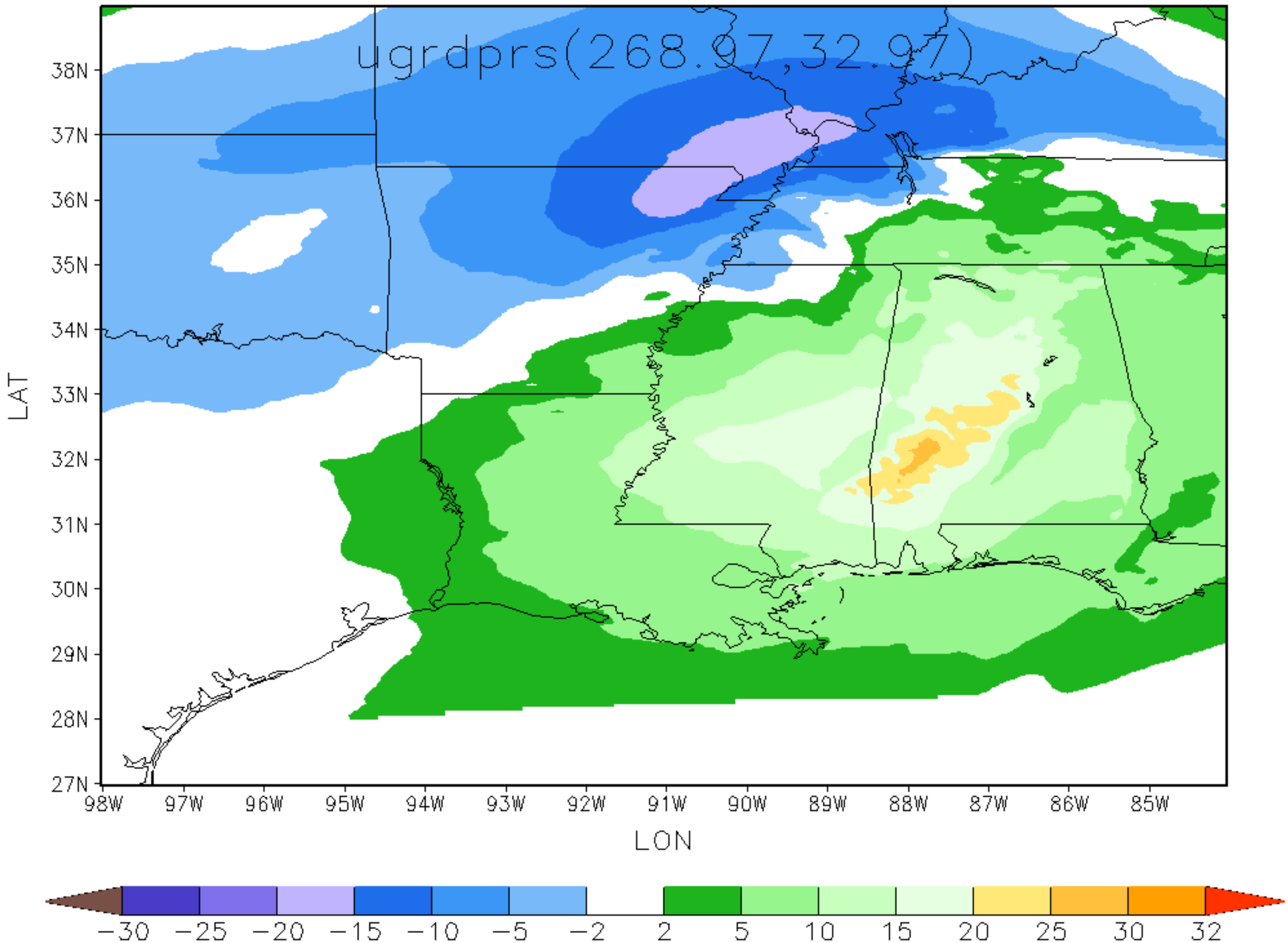

HMON for two02l.2019071012_testpost FCT 108hr domain=d2
ugrdprs(m/s) Min=−18.81 Max=23.37

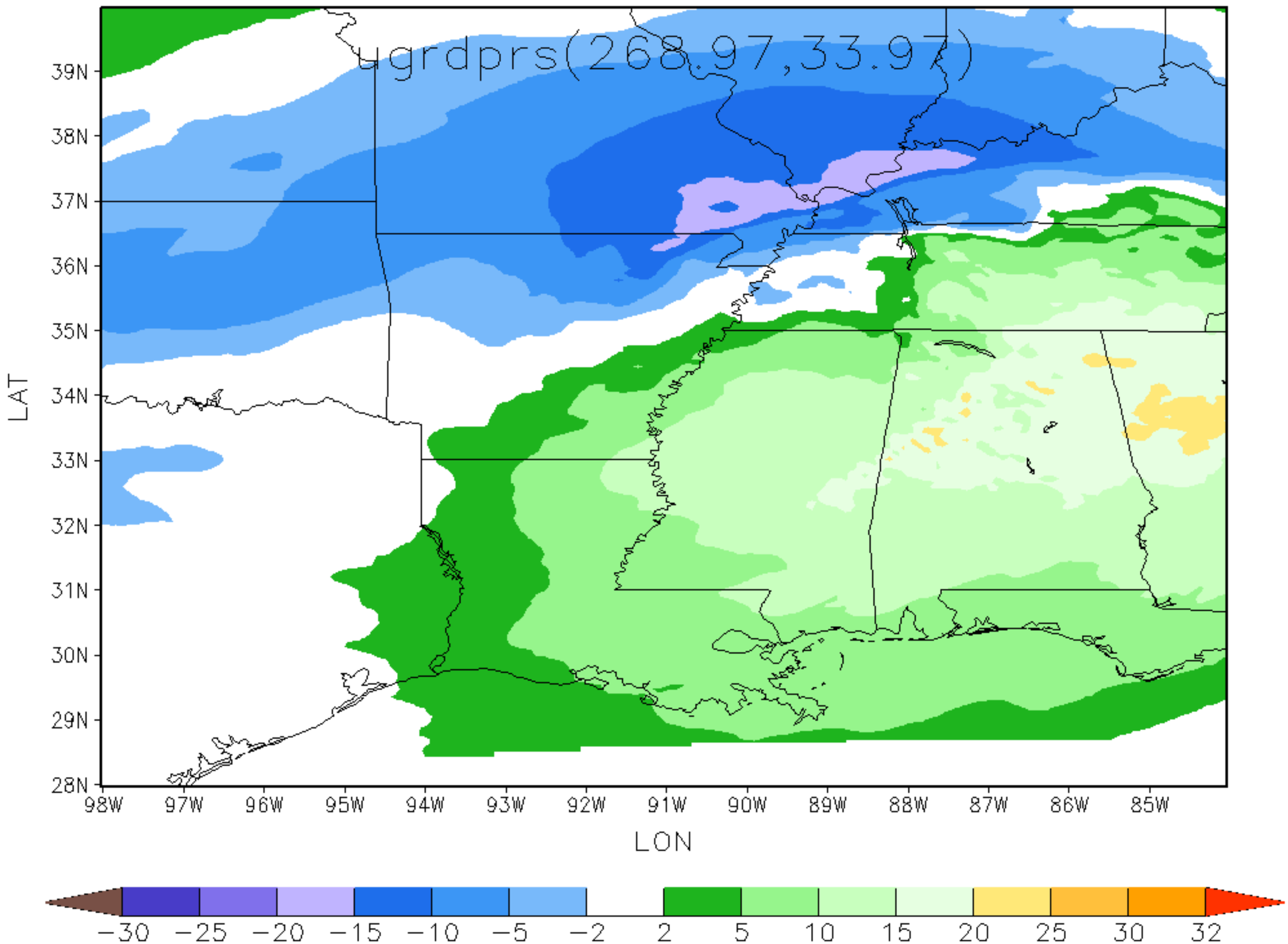

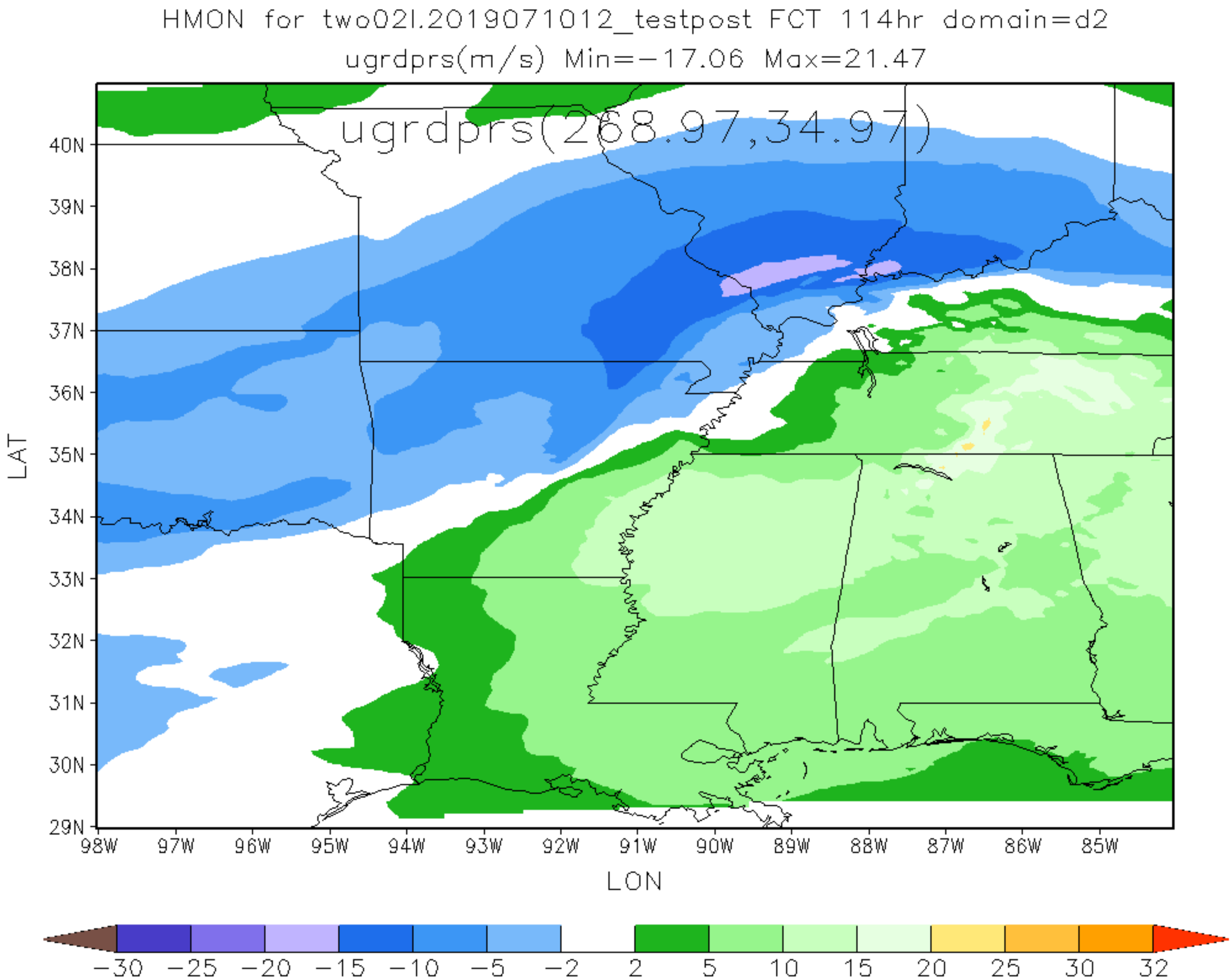
HMON for two02l.2019071012_testpost FCT 114hr domain=d2
ugrdprs(m/s) Min=-17.06 Max=21.47
ugrdprs(268.97,34.97)
40N
39N
38N
37N
36N
35N
34N
33N
32N
31N
30N
29N
LAT
98W
97W
96W
95W
94W
93W
92W
91W
90W
89W
88W
87W
86W
85W
LON
-30
-25
-20
-15
-10
-5
-2
2
5
10
15
20
25
30
32

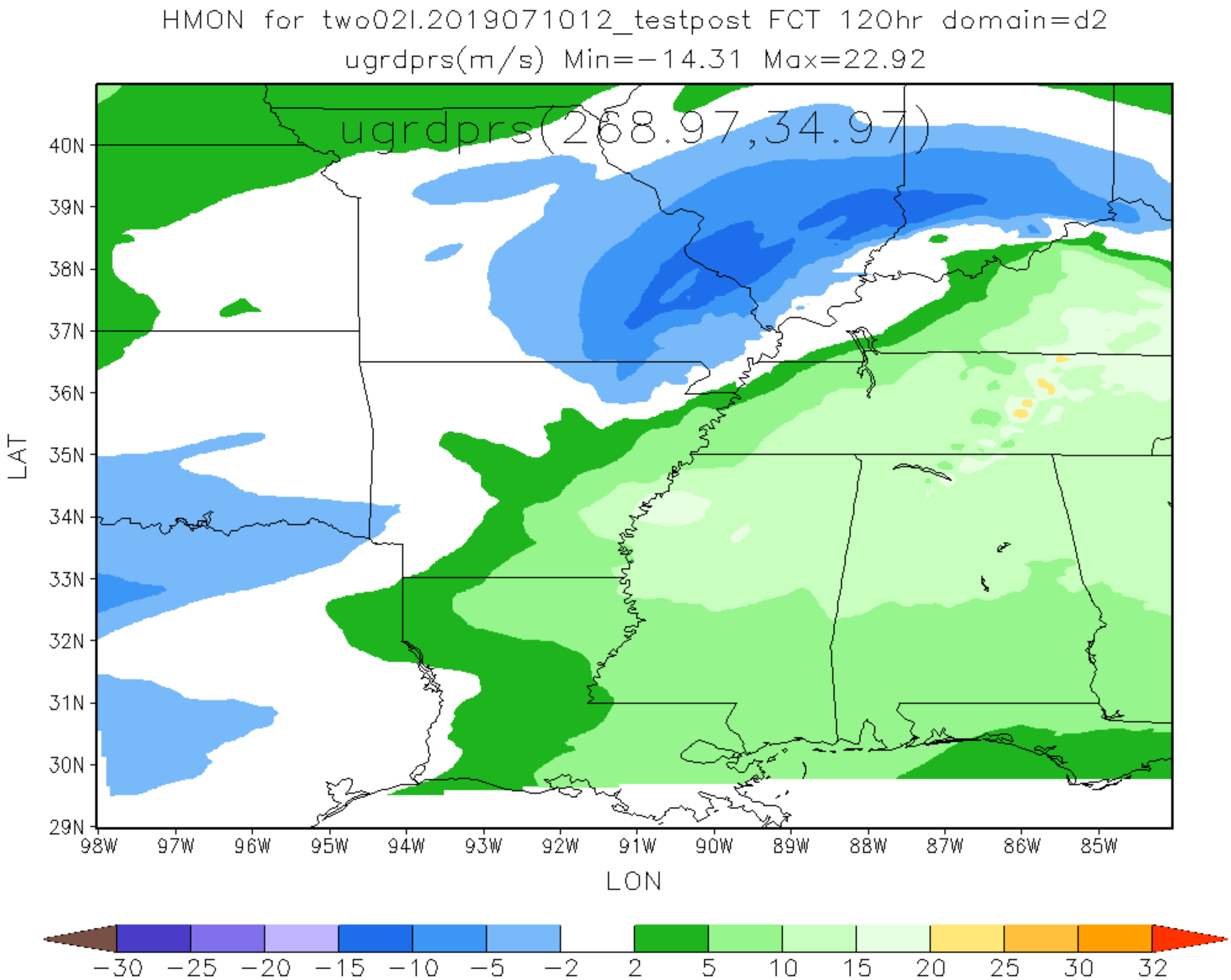
HMON for two02l.2019071012_testpost FCT 120hr domain=d2
ugrdprs(m/s) Min=-14.31 Max=22.92
ugrdprs(268.97,34.97)
40N
39N
38N
37N
36N
35N
34N
33N
32N
31N
30N
29N
LAT
98W
97W
96W
95W
94W
93W
92W
91W
90W
89W
88W
87W
86W
85W
LON
-30
-25
-20
-15
-10
-5
-2
2
5
10
15
20
25
30
32

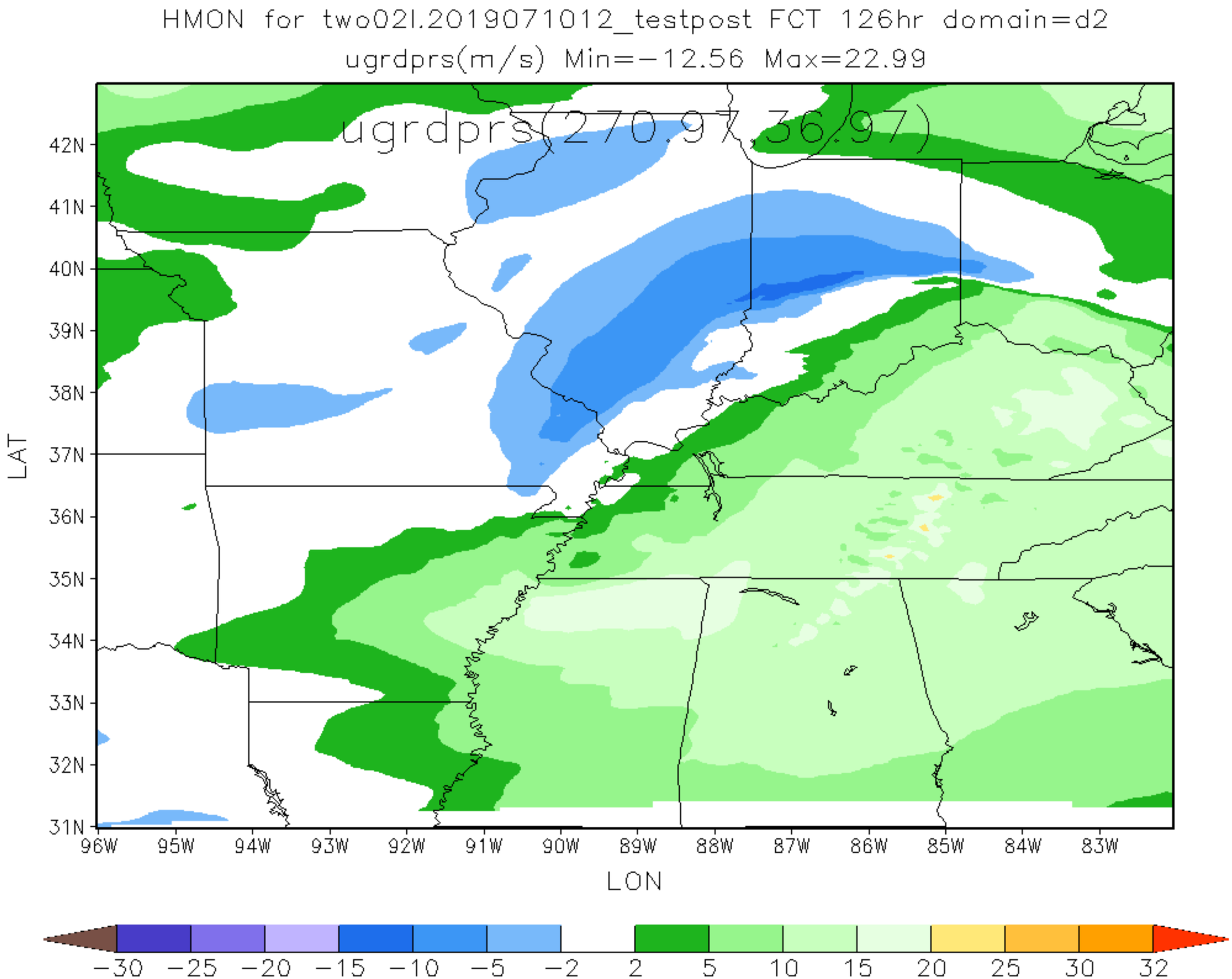
HMON for two02l.2019071012_testpost FCT 126hr domain=d2
ugrdprs(m/s) Min=-12.56 Max=22.99
ugrdprs(270,97,36,97)
42N
41N
40N
39N
38N
37N
36N
35N
34N
33N
32N
31N
LAT
96W
95W
94W
93W
92W
91W
90W
89W
88W
87W
86W
85W
84W
83W
LON
-30
-25
-20
-15
-10
-5
-2
2
5
10
15
20
25
30
32