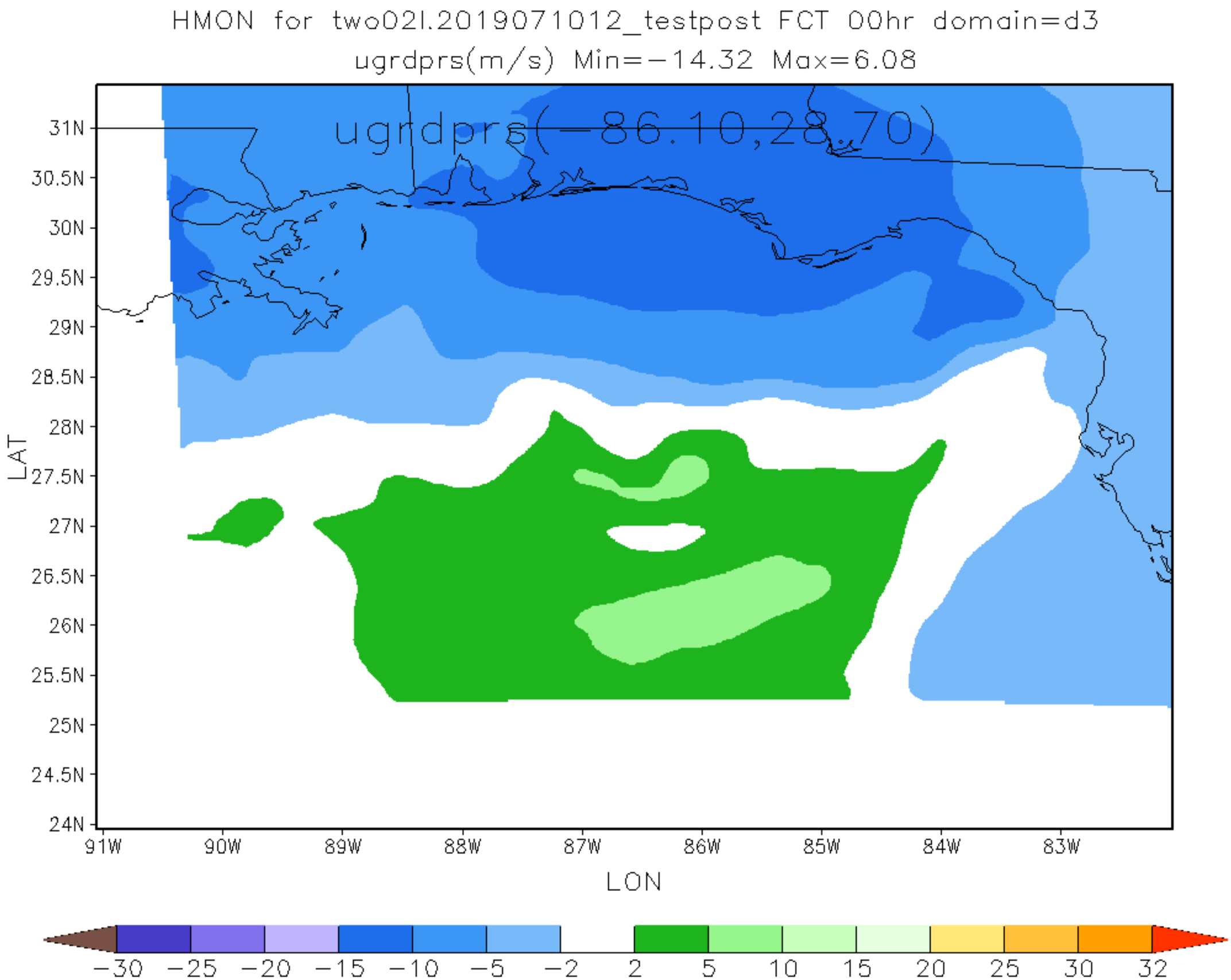
HMON for two02l.2019071012_testpost FCT 00hr domain=d3
ugrdprs(m/s) Min=-14.32 Max=6.08
ugrdprs(-86.10,28.70)
31N
30.5N
30N
29.5N
29N
28.5N
28N
27.5N
27N
26.5N
26N
25.5N
25N
24.5N
24N
LAT
91W
90W
89W
88W
87W
86W
85W
84W
83W
LON
-30
-25
-20
-15
-10
-5
-2
2
5
10
15
20
25
30
32

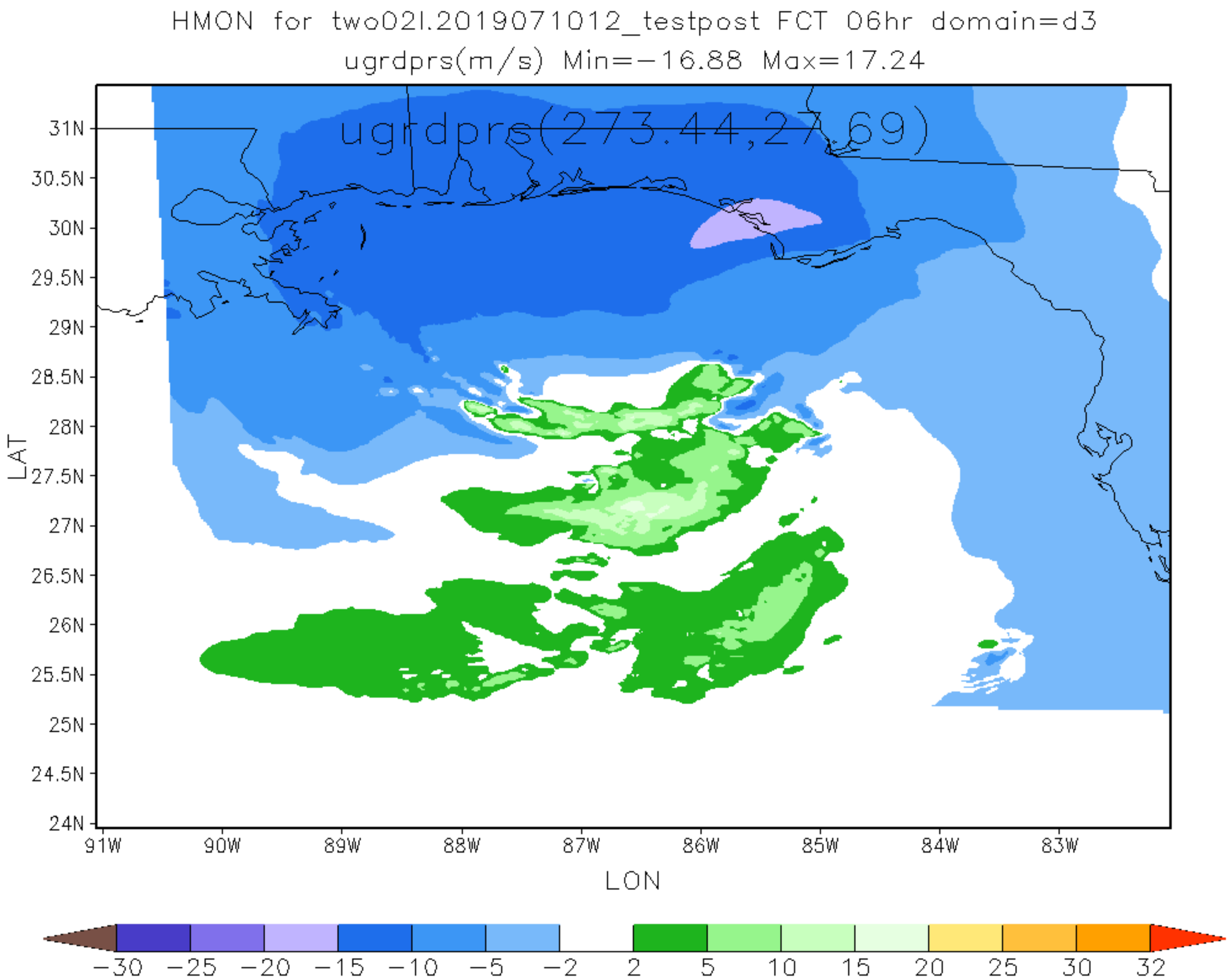
HMON for two02l.2019071012_testpost FCT 06hr domain=d3
ugrdprs(m/s) Min=−16.88 Max=17.24
ugrdprs(273.44,27.69)
31N
30.5N
30N
29.5N
29N
28.5N
28N
27.5N
27N
26.5N
26N
25.5N
25N
24.5N
24N
LAT
91W
90W
89W
88W
87W
86W
85W
84W
83W
LON
−30
−25
−20
−15
−10
−5
−2
2
5
10
15
20
25
30
32

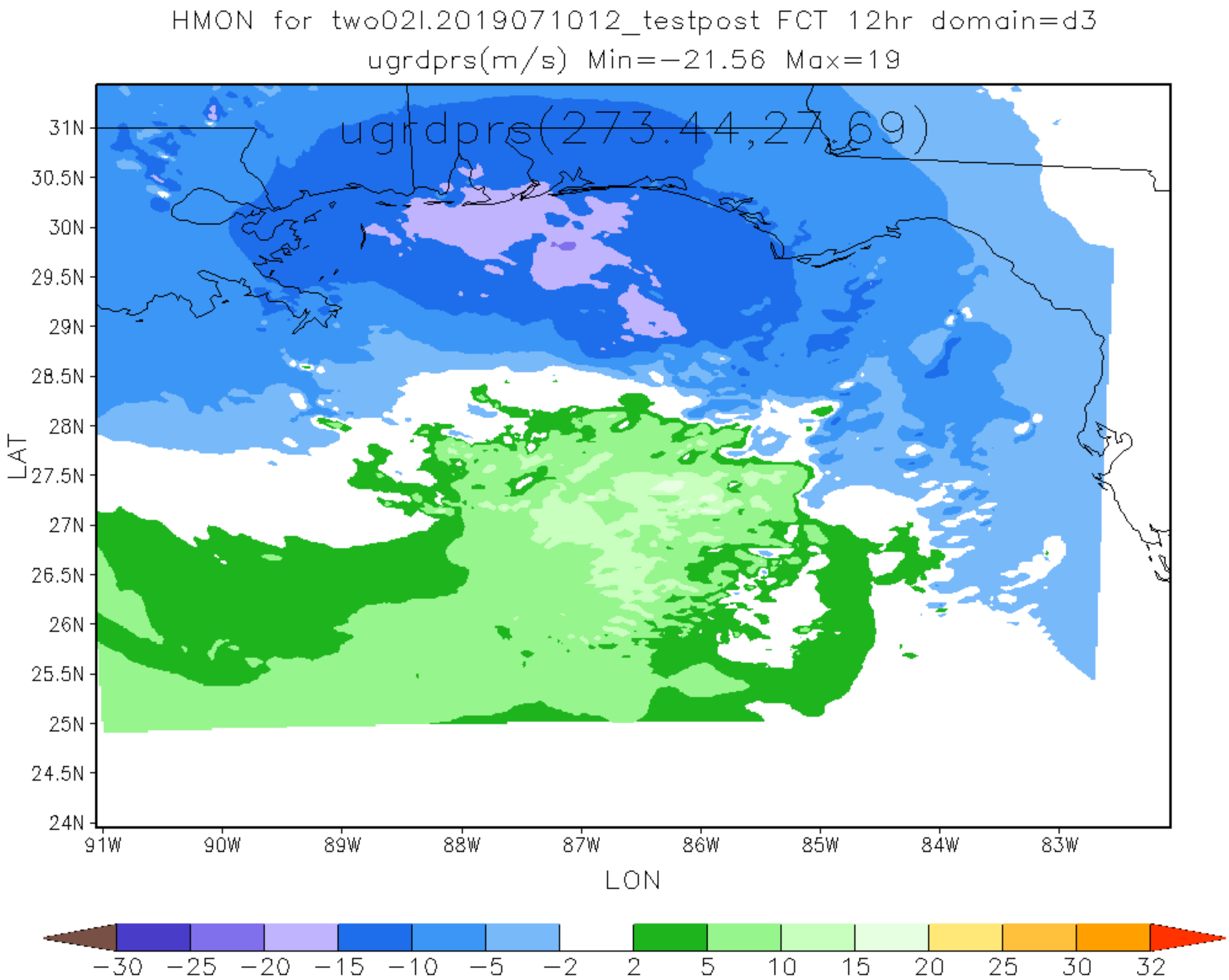
HMON for two02l.2019071012_testpost FCT 12hr domain=d3
ugrdprs(m/s) Min=−21.56 Max=19
ugrdprs(273,44,27,69)
31N
30.5N
30N
29.5N
29N
28.5N
28N
27.5N
27N
26.5N
26N
25.5N
25N
24.5N
24N
LAT
91W
90W
89W
88W
87W
86W
85W
84W
83W
LON
−30
−25
−20
−15
−10
−5
−2
2
5
10
15
20
25
30
32

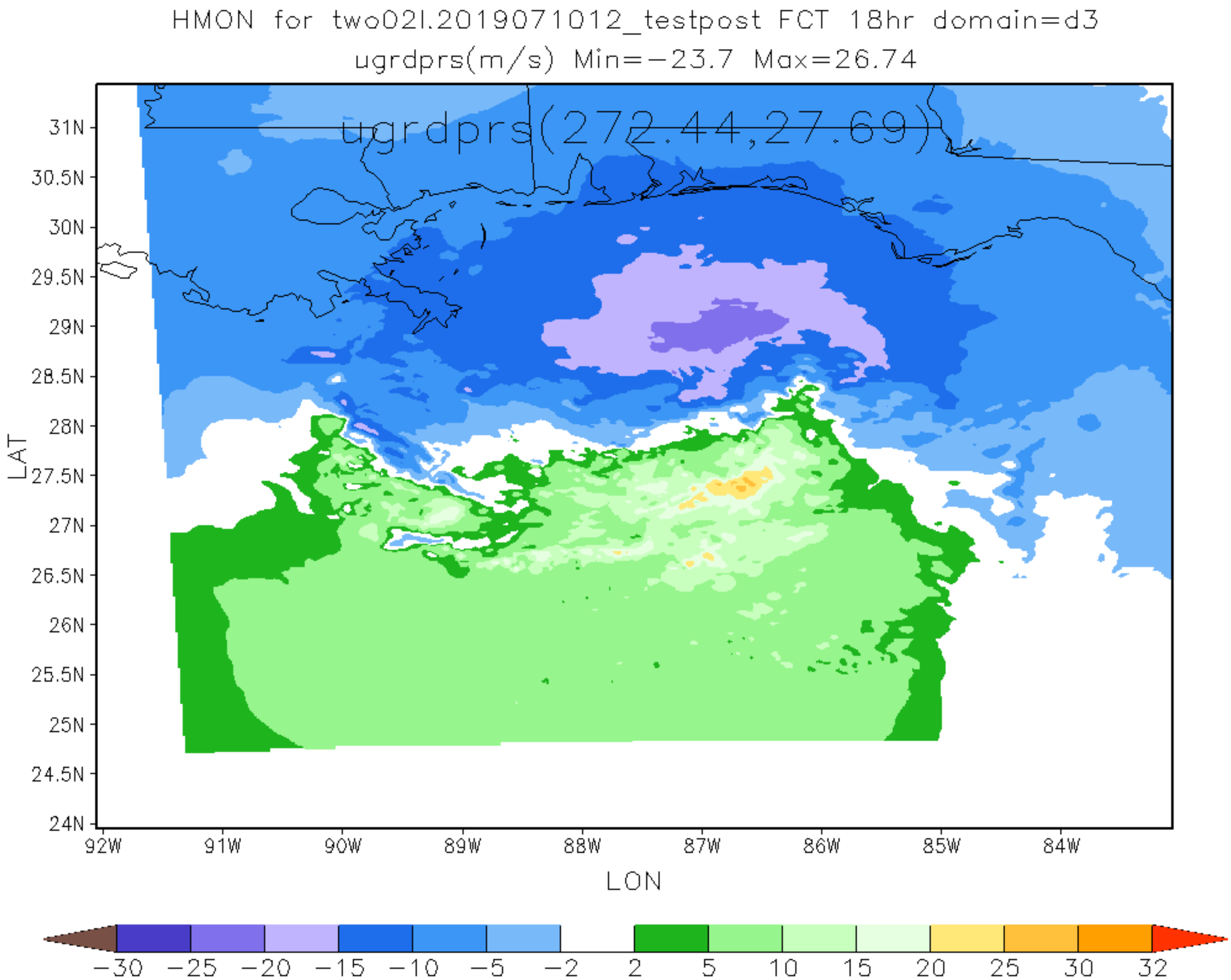
HMON for two02l.2019071012_testpost FCT 18hr domain=d3
ugrdprs(m/s) Min=−23.7 Max=26.74
ugrdprs(272.44,27.69)
31N
30.5N
30N
29.5N
29N
28.5N
28N
27.5N
27N
26.5N
26N
25.5N
25N
24.5N
24N
LAT
92W
91W
90W
89W
88W
87W
86W
85W
84W
LON
−30
−25
−20
−15
−10
−5
−2
2
5
10
15
20
25
30
32

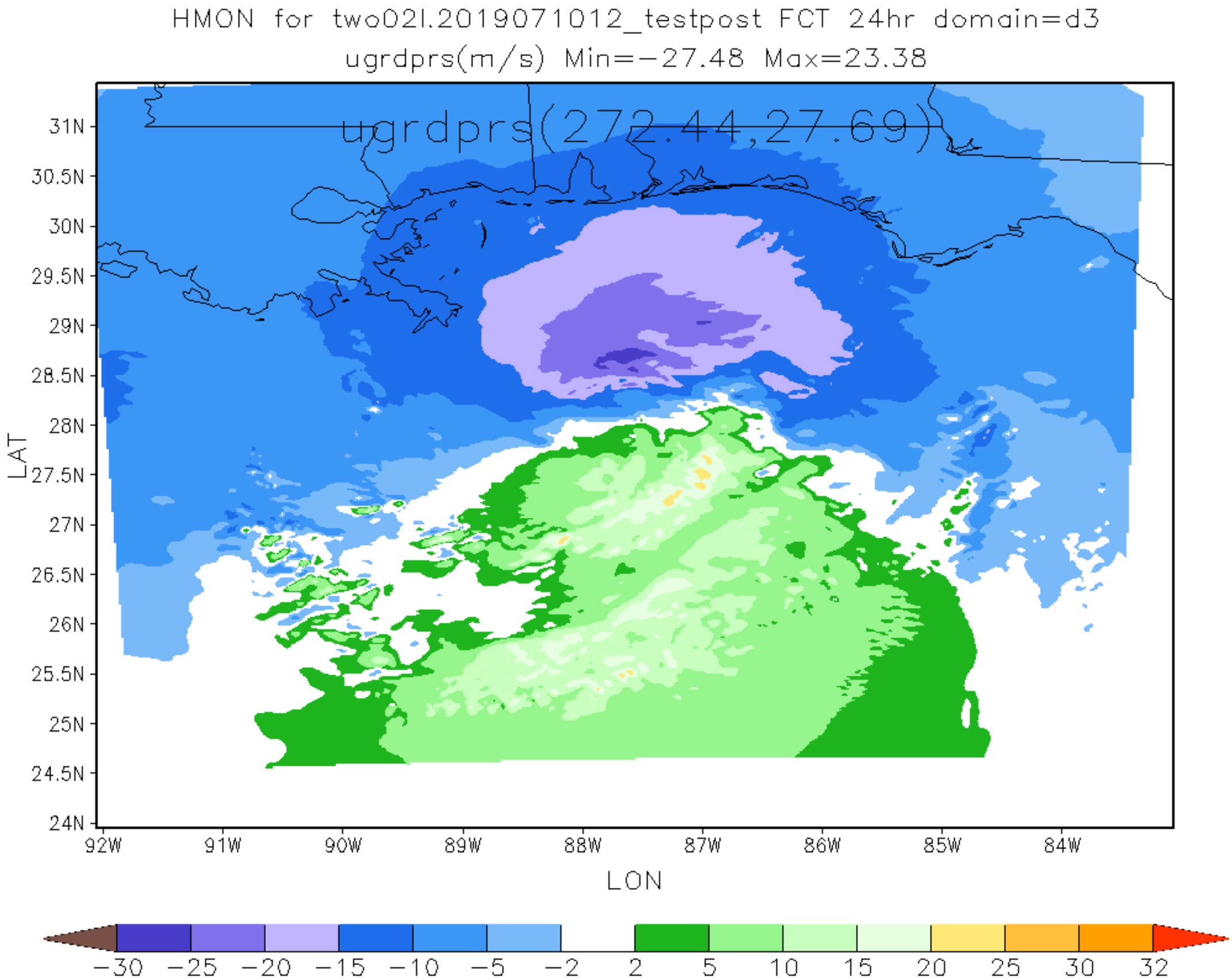
HMON for two02l.2019071012_testpost FCT 24hr domain=d3
ugrdprs(m/s) Min=-27.48 Max=23.38
ugrdprs(272.44,27.69)
31N
30.5N
30N
29.5N
29N
28.5N
28N
27.5N
27N
26.5N
26N
25.5N
25N
24.5N
24N
LAT
92W
91W
90W
89W
88W
87W
86W
85W
84W
LON
-30
-25
-20
-15
-10
-5
-2
2
5
10
15
20
25
30
32

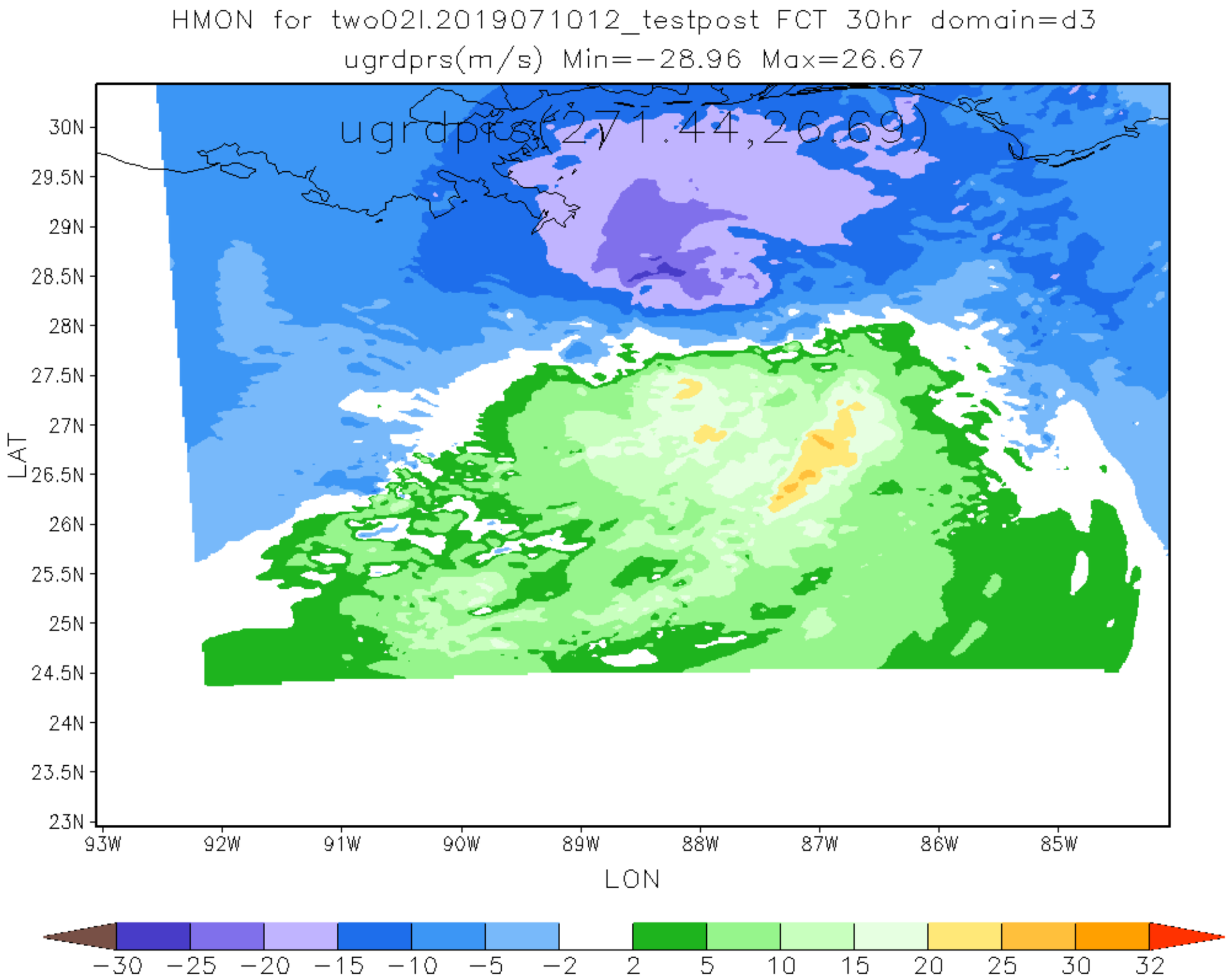
HMON for two02l.2019071012_testpost FCT 30hr domain=d3
ugrdprs(m/s) Min=-28.96 Max=26.67
ugrdprs(271.44,26.69)
30N
29.5N
29N
28.5N
28N
27.5N
27N
26.5N
26N
25.5N
25N
24.5N
24N
23.5N
23N
LAT
93W
92W
91W
90W
89W
88W
87W
86W
85W
LON
-30
-25
-20
-15
-10
-5
-2
2
5
10
15
20
25
30
32

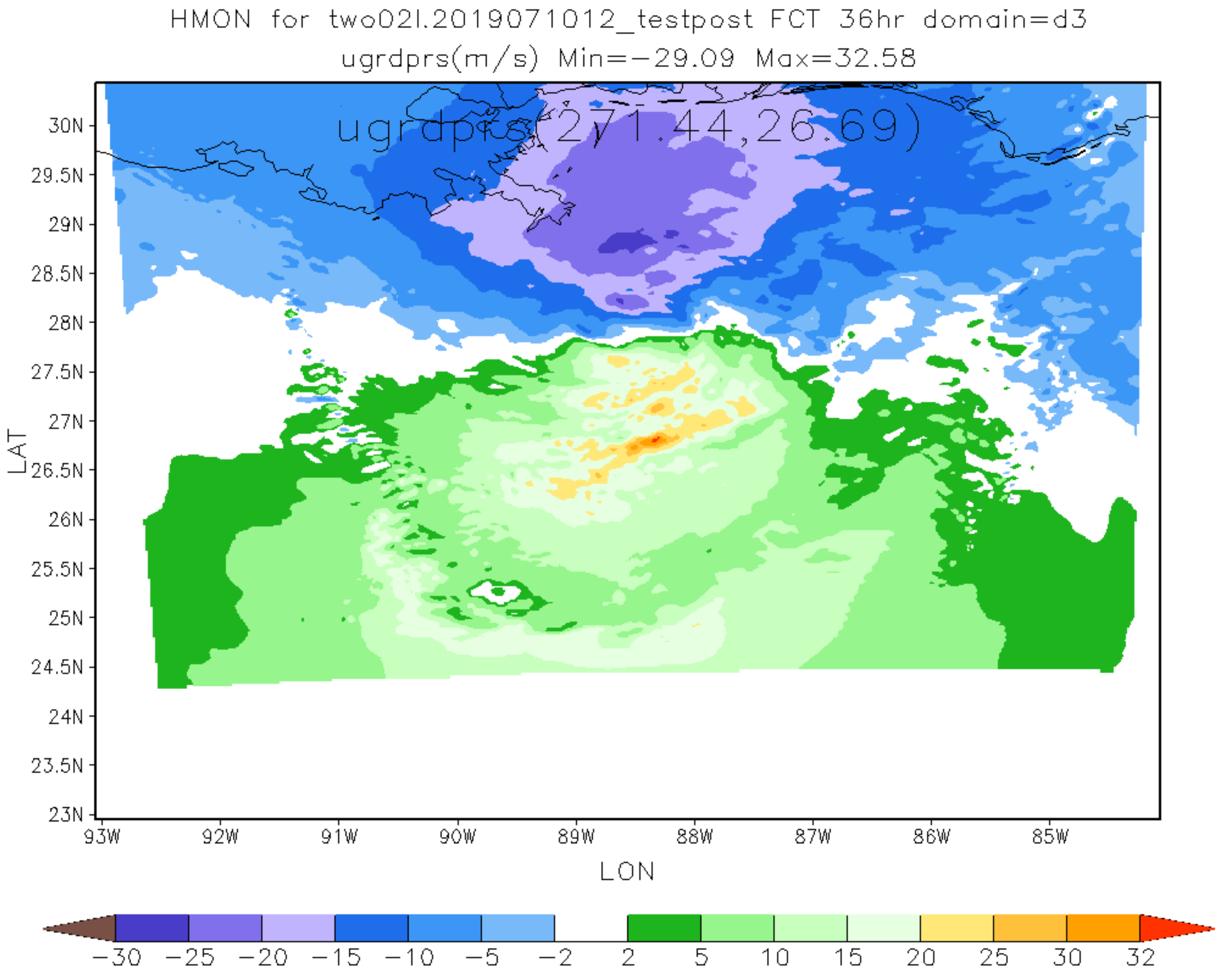
HMON for two02l.2019071012_testpost FCT 36hr domain=d3
ugrdprs(m/s) Min=-29.09 Max=32.58
ugrdprs(271.44,26.69)
30N
29.5N
29N
28.5N
28N
27.5N
27N
26.5N
26N
25.5N
25N
24.5N
24N
23.5N
23N
LAT
93W
92W
91W
90W
89W
88W
87W
86W
85W
LON
-30
-25
-20
-15
-10
-5
-2
2
5
10
15
20
25
30
32

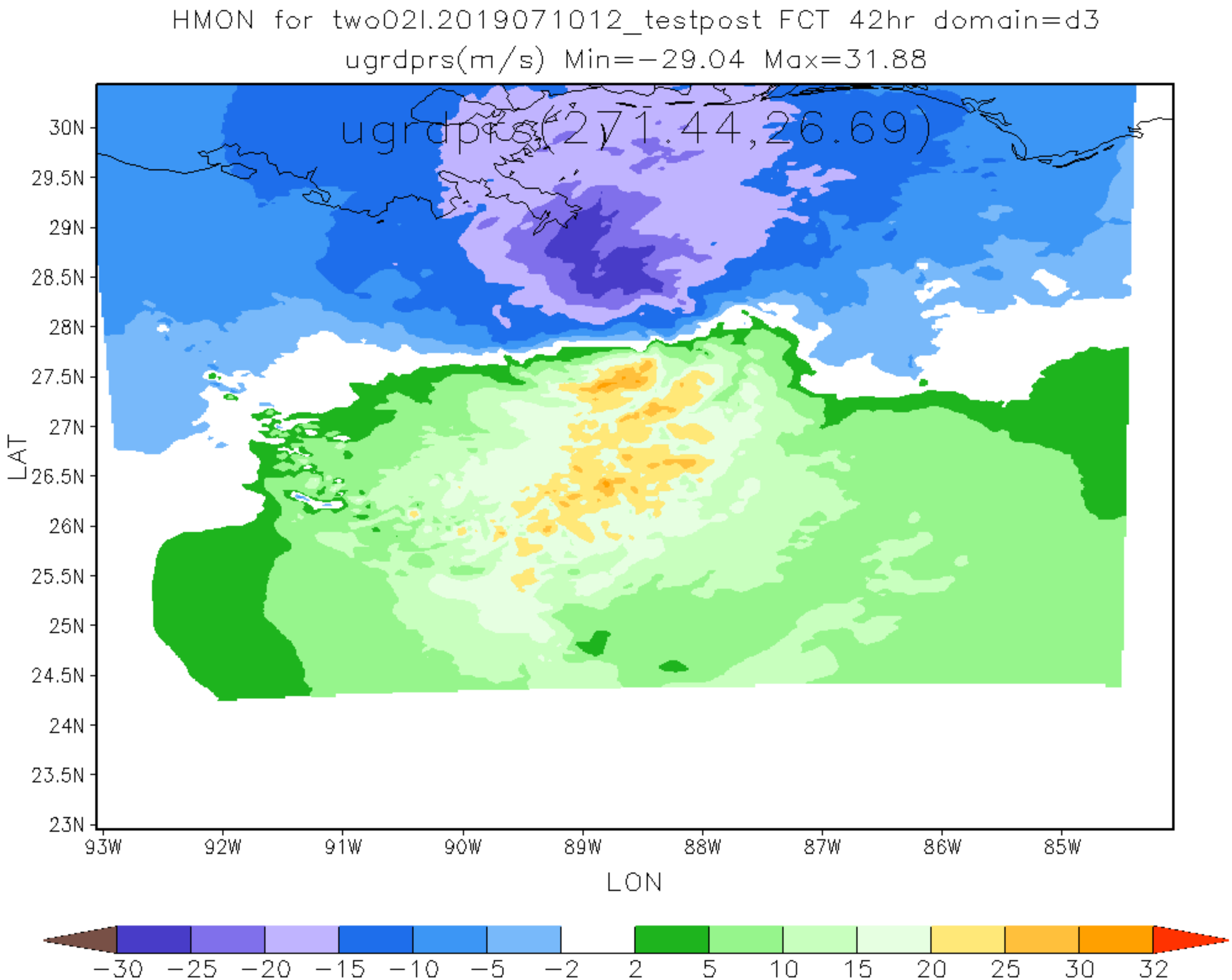
HMON for two02l.2019071012_testpost FCT 42hr domain=d3
ugrdprs(m/s) Min=-29.04 Max=31.88
ugrdprs(271.44,26.69)
30N
29.5N
29N
28.5N
28N
27.5N
27N
26.5N
26N
25.5N
25N
24.5N
24N
23.5N
23N
LAT
93W
92W
91W
90W
89W
88W
87W
86W
85W
LON
-30
-25
-20
-15
-10
-5
-2
2
5
10
15
20
25
30
32

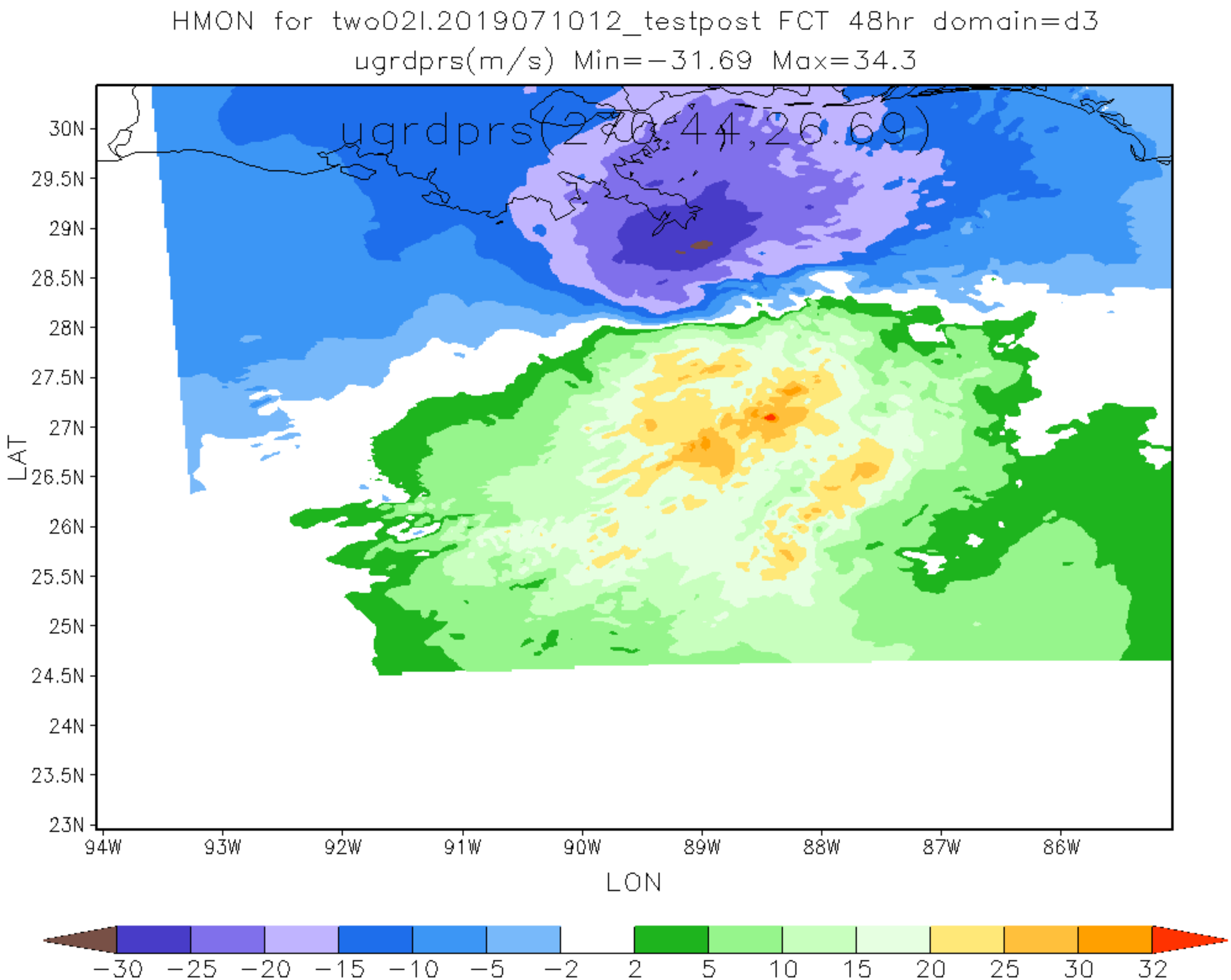
HMON for two02l.2019071012_testpost FCT 48hr domain=d3
ugrdprs(m/s) Min=-31.69 Max=34.3
ugrdprs(270,44,26.69)
30N
29.5N
29N
28.5N
28N
27.5N
27N
26.5N
26N
25.5N
25N
24.5N
24N
23.5N
23N
LAT
94W
93W
92W
91W
90W
89W
88W
87W
86W
LON
-30
-25
-20
-15
-10
-5
-2
2
5
10
15
20
25
30
32

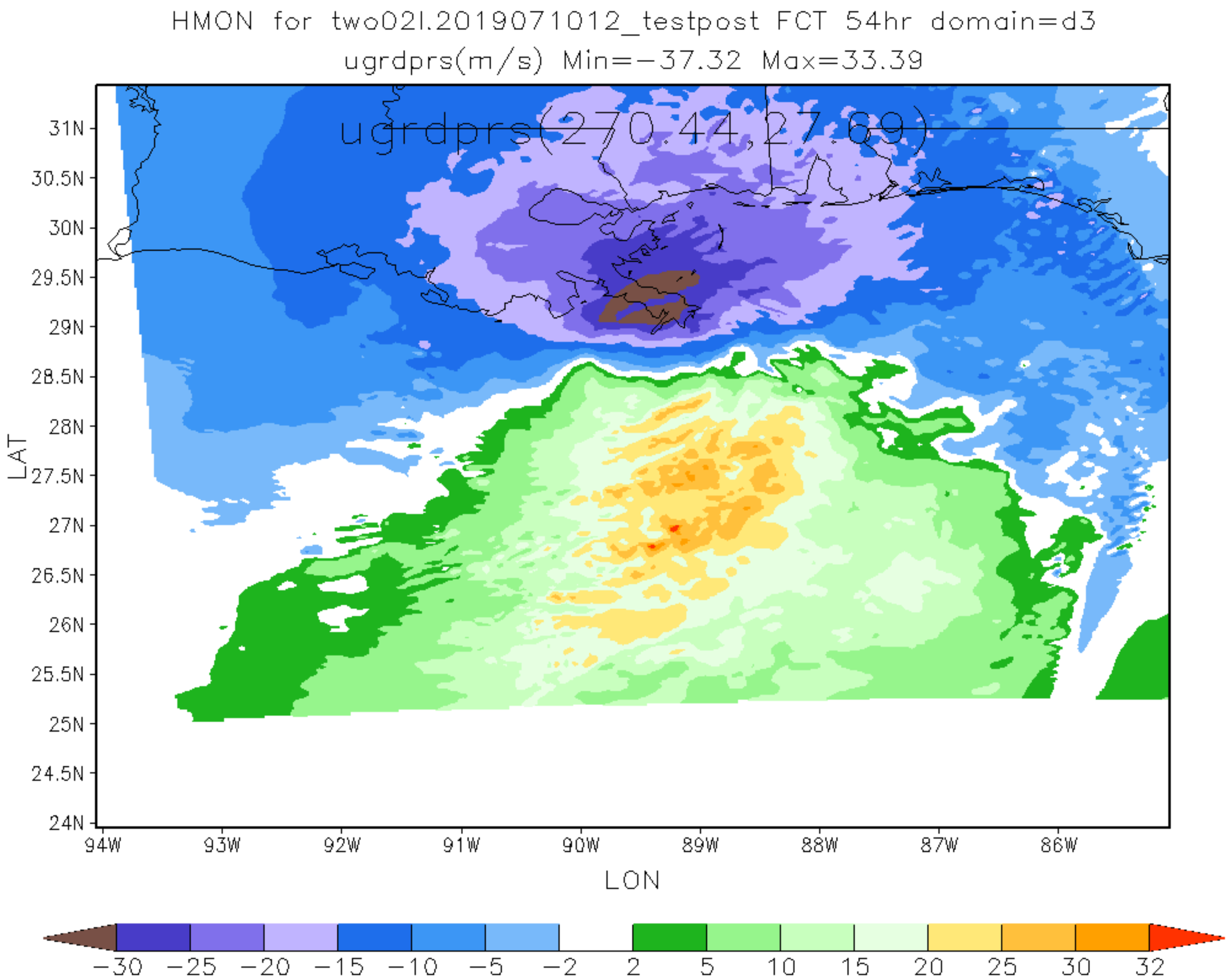
HMON for two02l.2019071012_testpost FCT 54hr domain=d3
ugrdprs(m/s) Min=-37.32 Max=33.39
ugrdprs(270.44,27.89)
31N
30.5N
30N
29.5N
29N
28.5N
28N
27.5N
27N
26.5N
26N
25.5N
25N
24.5N
24N
LAT
94W
93W
92W
91W
90W
89W
88W
87W
86W
LON
-30
-25
-20
-15
-10
-5
-2
2
5
10
15
20
25
30
32

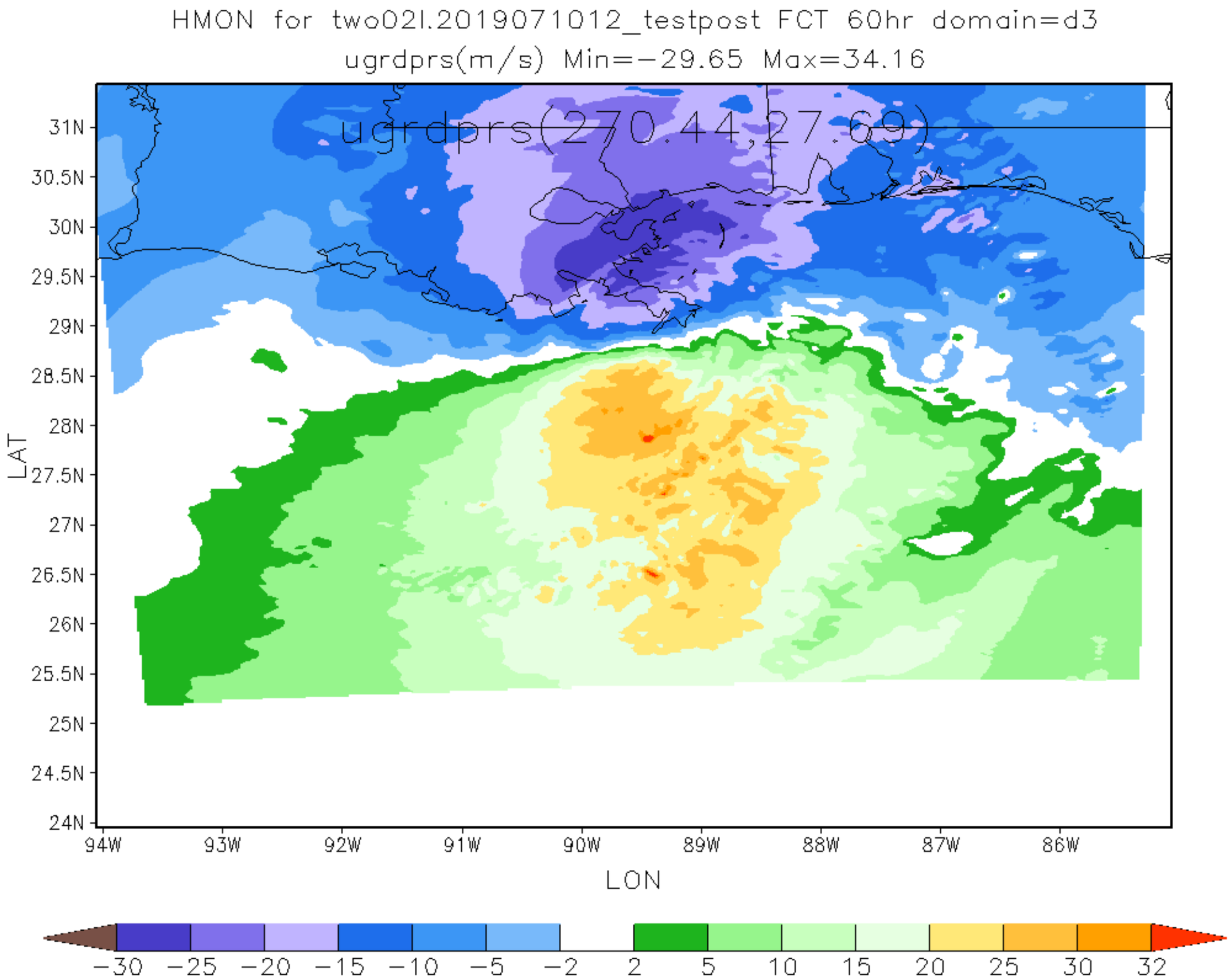
HMON for two02l.2019071012_testpost FCT 60hr domain=d3
ugrdprs(m/s) Min=-29.65 Max=34.16
ugrdprs(270.44,27.69)
31N
30.5N
30N
29.5N
29N
28.5N
28N
27.5N
27N
26.5N
26N
25.5N
25N
24.5N
24N
LAT
94W
93W
92W
91W
90W
89W
88W
87W
86W
LON
-30
-25
-20
-15
-10
-5
-2
2
5
10
15
20
25
30
32

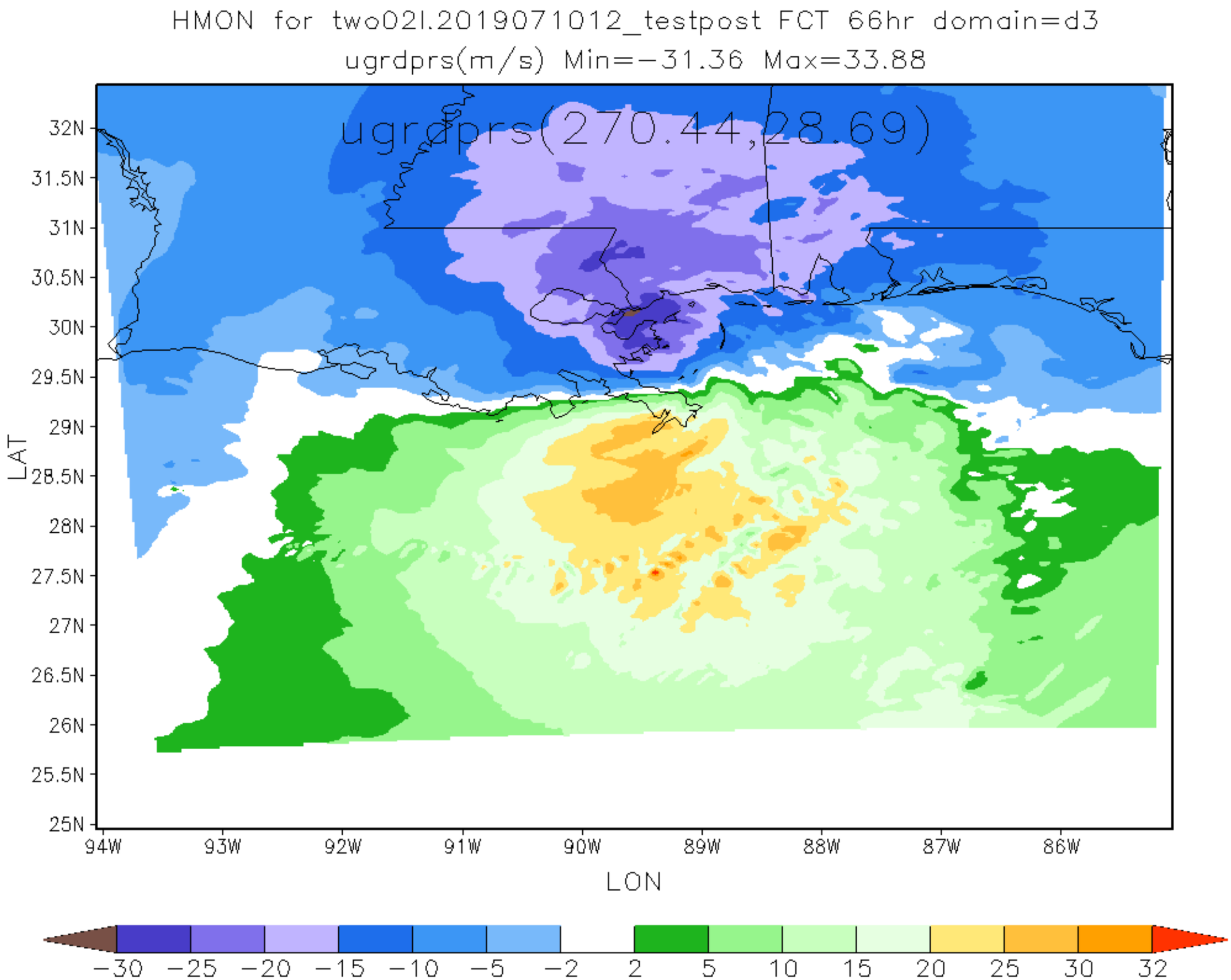
HMON for two02l.2019071012_testpost FCT 66hr domain=d3
ugrdprs(m/s) Min=-31.36 Max=33.88
ugrdprs(270.44,28.69)
32N
31.5N
31N
30.5N
30N
29.5N
29N
28.5N
28N
27.5N
27N
26.5N
26N
25.5N
25N
LAT
94W
93W
92W
91W
90W
89W
88W
87W
86W
LON
-30
-25
-20
-15
-10
-5
-2
2
5
10
15
20
25
30
32

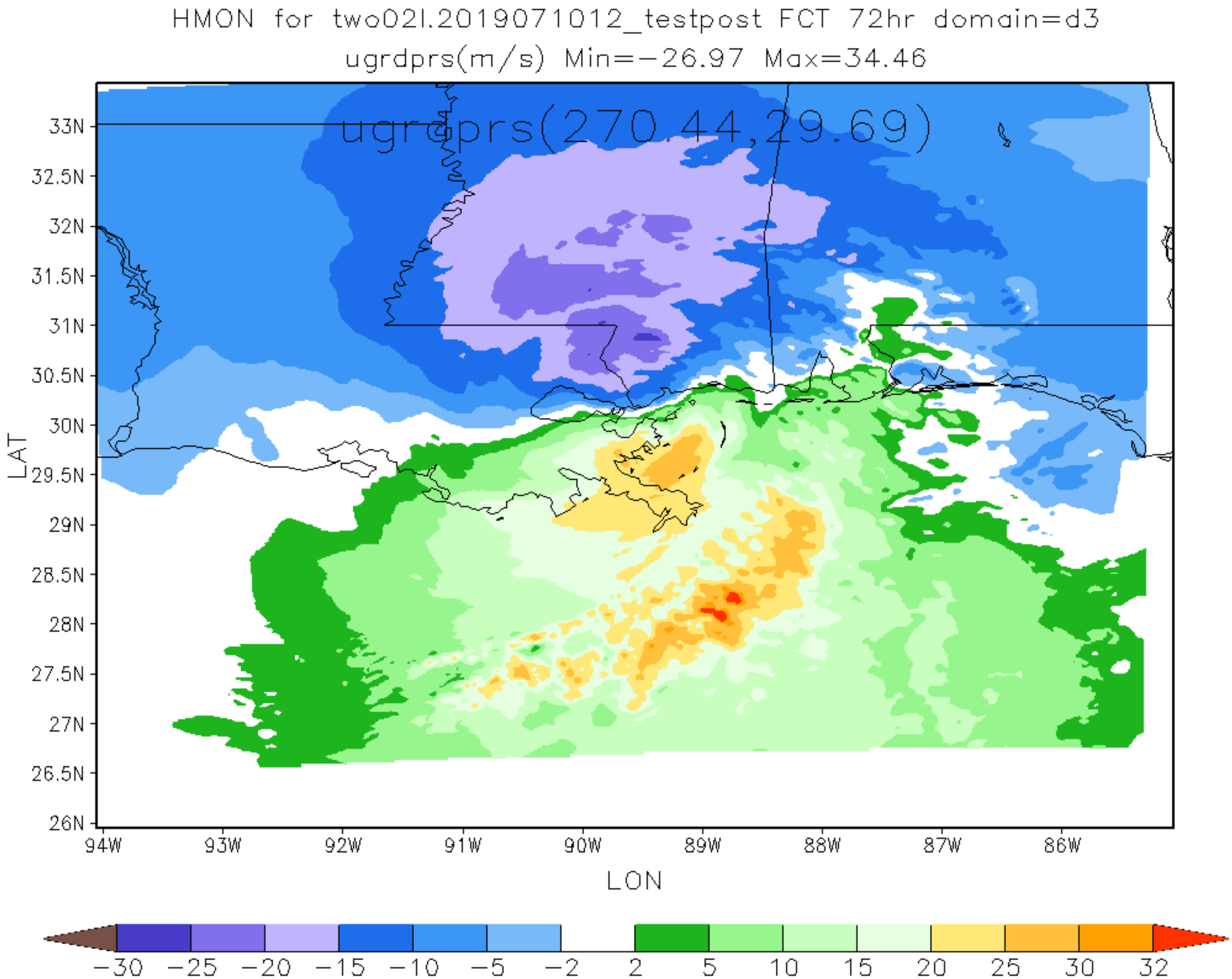
HMON for two02l.2019071012_testpost FCT 72hr domain=d3
ugrdprs(m/s) Min=-26.97 Max=34.46
ugrdprs(270,44,29.69)
33N
32.5N
32N
31.5N
31N
30.5N
30N
29.5N
29N
28.5N
28N
27.5N
27N
26.5N
26N
LAT
94W
93W
92W
91W
90W
89W
88W
87W
86W
LON
-30
-25
-20
-15
-10
-5
-2
2
5
10
15
20
25
30
32

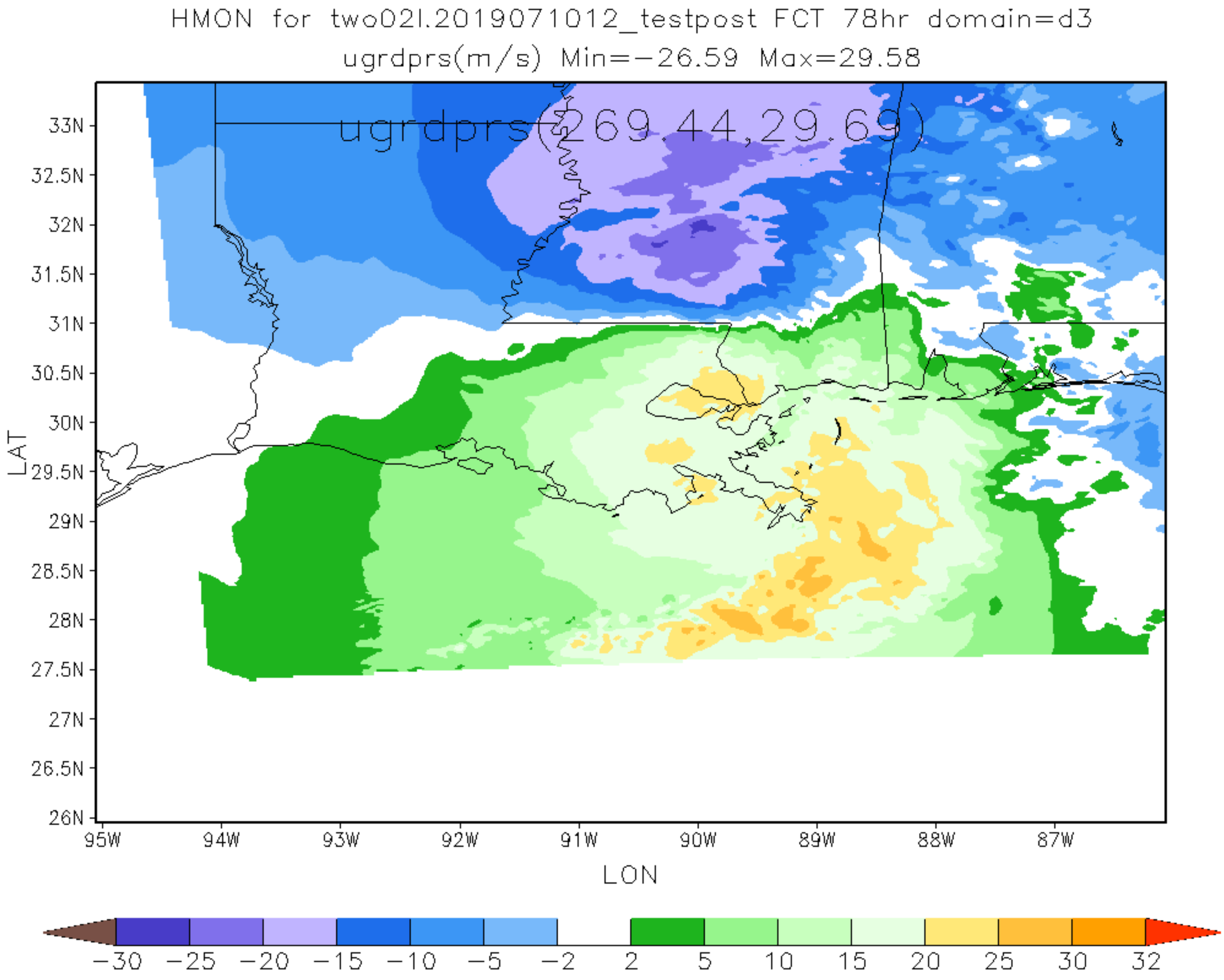
HMON for two02l.2019071012_testpost FCT 78hr domain=d3
ugrdprs(m/s) Min=-26.59 Max=29.58
ugrdprs(269,44,29,69)
33N
32.5N
32N
31.5N
31N
30.5N
30N
29.5N
29N
28.5N
28N
27.5N
27N
26.5N
26N
LAT
95W
94W
93W
92W
91W
90W
89W
88W
87W
LON
-30
-25
-20
-15
-10
-5
-2
2
5
10
15
20
25
30
32

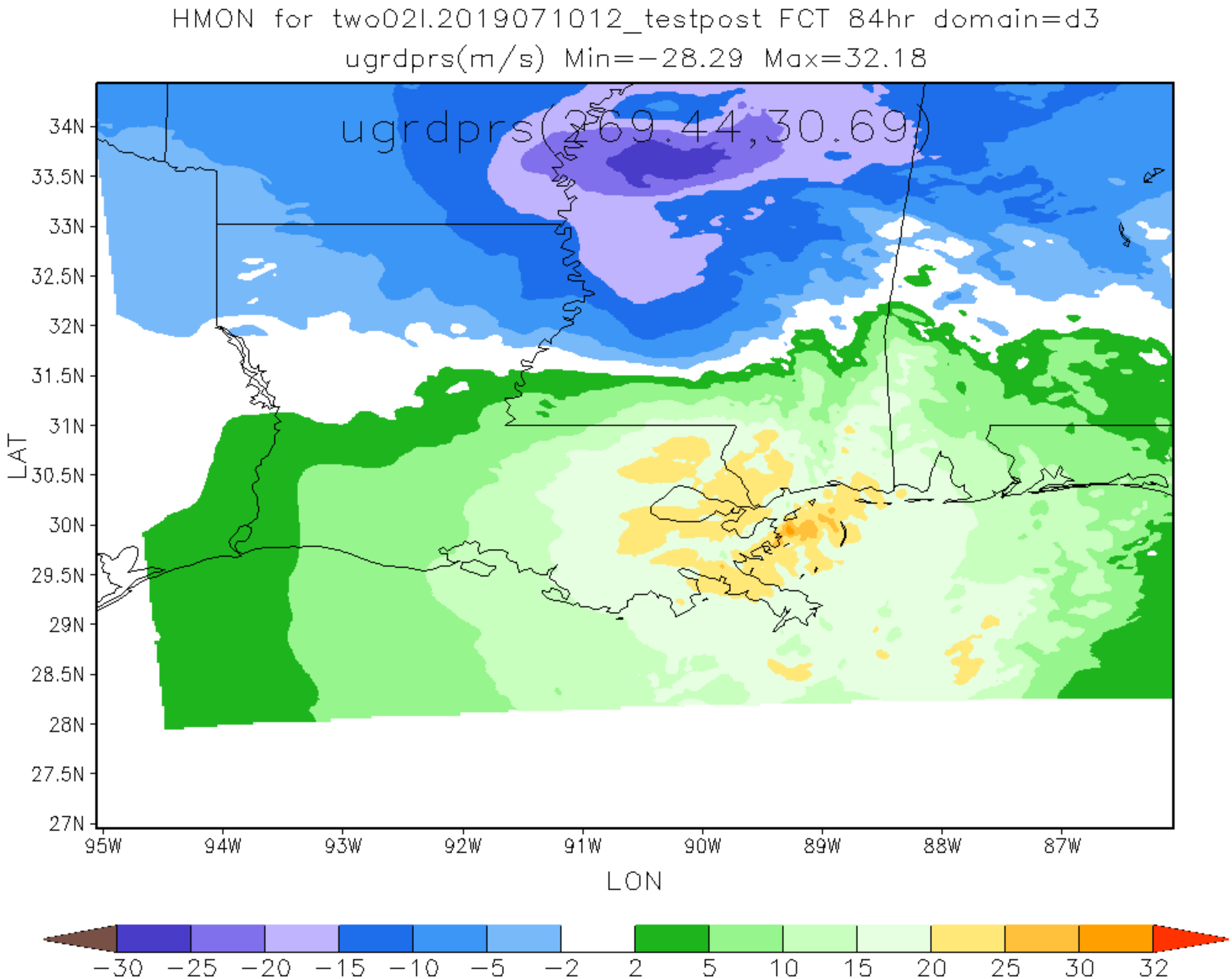
HMON for two02l.2019071012_testpost FCT 84hr domain=d3
ugrdprs(m/s) Min=-28.29 Max=32.18
ugrdprs(269.44,30.69)
34N
33.5N
33N
32.5N
32N
31.5N
31N
30.5N
30N
29.5N
29N
28.5N
28N
27.5N
27N
LAT
95W
94W
93W
92W
91W
90W
89W
88W
87W
LON
-30
-25
-20
-15
-10
-5
-2
2
5
10
15
20
25
30
32

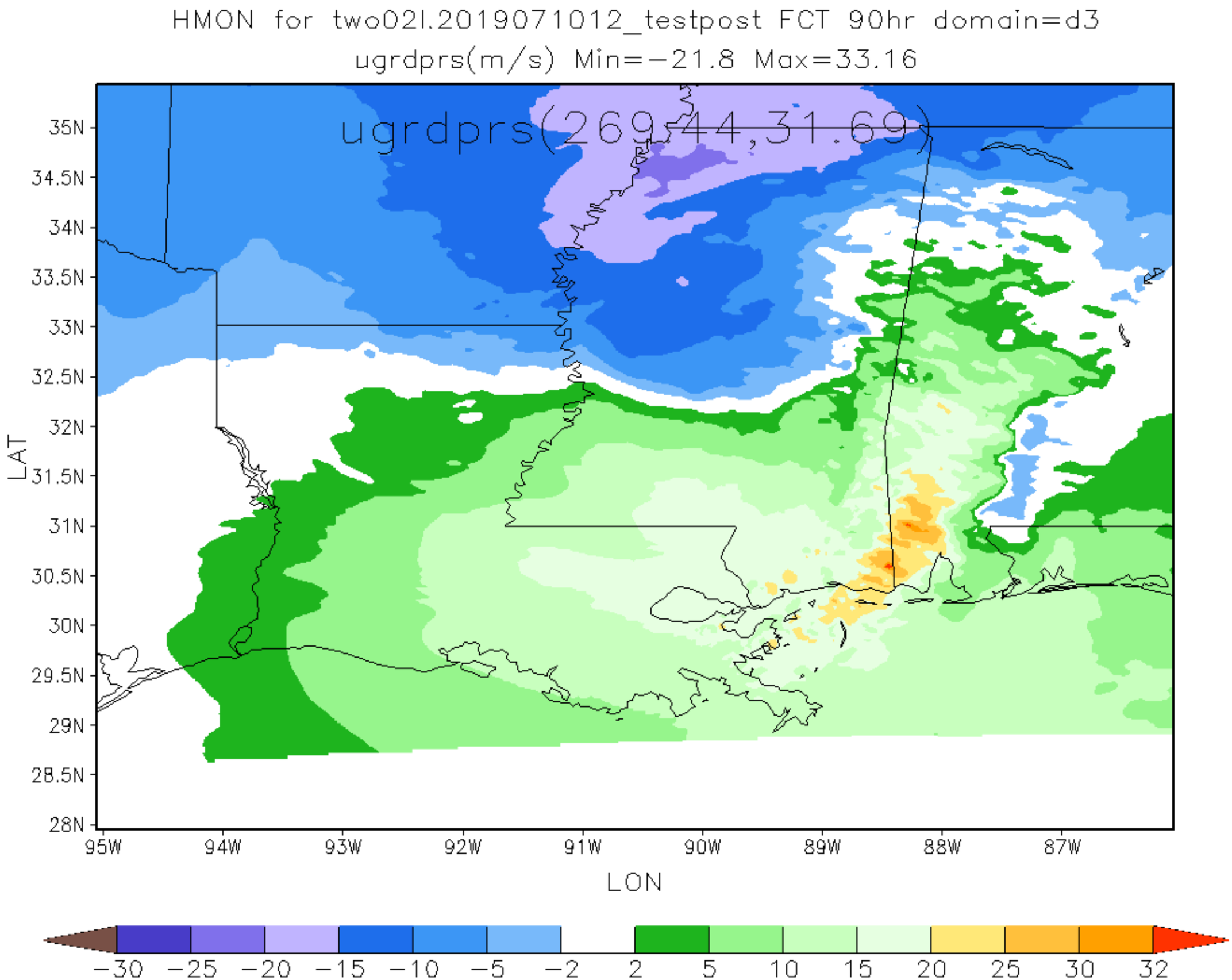
HMON for two02l.2019071012_testpost FCT 90hr domain=d3
ugrdprs(m/s) Min=−21.8 Max=33.16
ugrdprs(269,44,31.69)
35N
34.5N
34N
33.5N
33N
32.5N
32N
31.5N
31N
30.5N
30N
29.5N
29N
28.5N
28N
LAT
95W
94W
93W
92W
91W
90W
89W
88W
87W
LON
−30
−25
−20
−15
−10
−5
−2
2
5
10
15
20
25
30
32

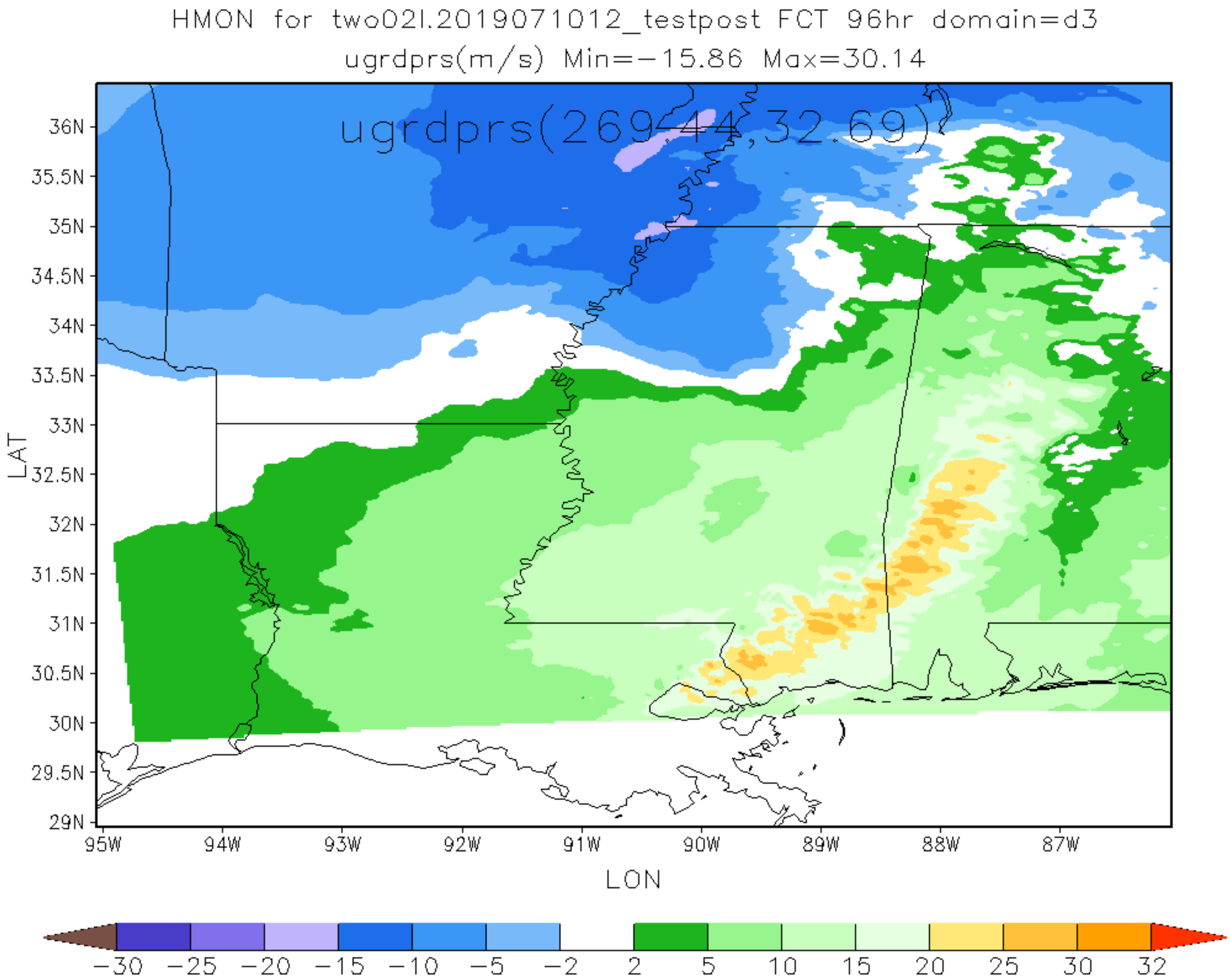
HMON for two02l.2019071012_testpost FCT 96hr domain=d3
ugrdprs(m/s) Min=-15.86 Max=30.14
ugrdprs(269-44,32.69)
36N
35.5N
35N
34.5N
34N
33.5N
33N
32.5N
32N
31.5N
31N
30.5N
30N
29.5N
29N
LAT
95W
94W
93W
92W
91W
90W
89W
88W
87W
LON
-30
-25
-20
-15
-10
-5
-2
2
5
10
15
20
25
30
32

HMON for two02l.2019071012_testpost FCT 102hr domain=d3
ugrdprs(m/s) Min=−19.45 Max=29.14

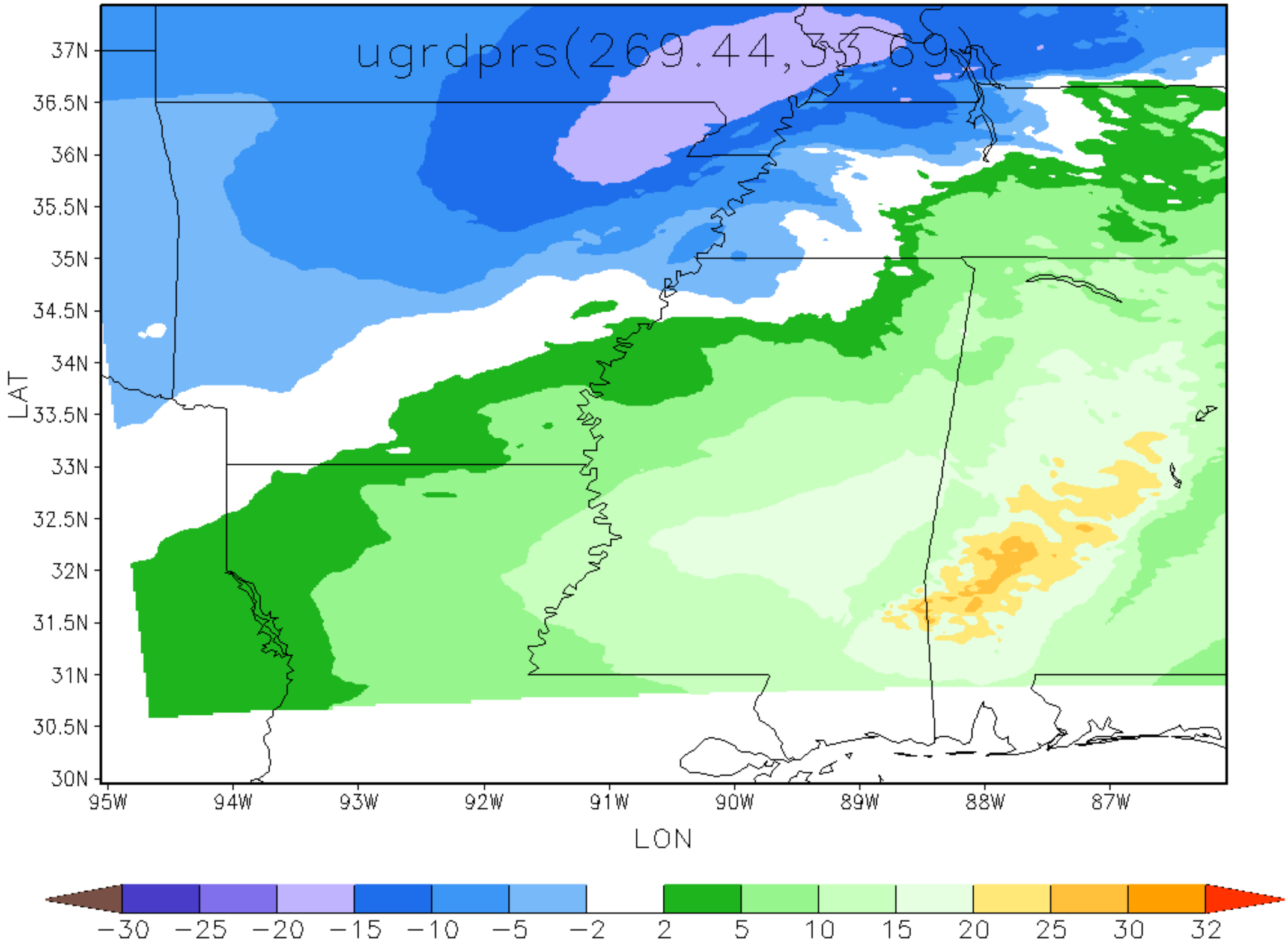

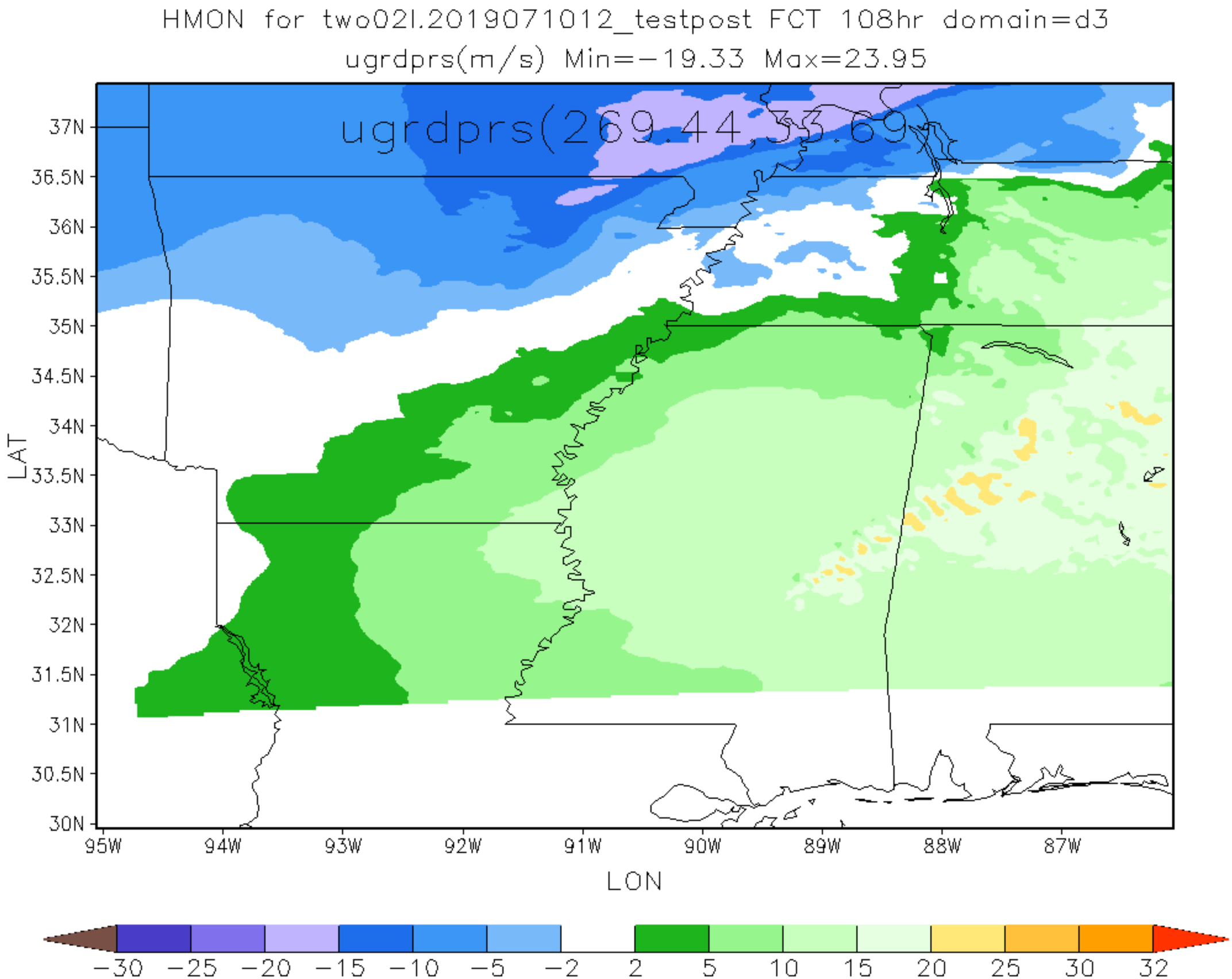
HMON for two02l.2019071012_testpost FCT 108hr domain=d3
ugrdprs(m/s) Min=-19.33 Max=23.95
ugrdprs(269,44,33,69)
37N
36.5N
36N
35.5N
35N
34.5N
34N
33.5N
33N
32.5N
32N
31.5N
31N
30.5N
30N
LAT
95W
94W
93W
92W
91W
90W
89W
88W
87W
LON
-30
-25
-20
-15
-10
-5
-2
2
5
10
15
20
25
30
32

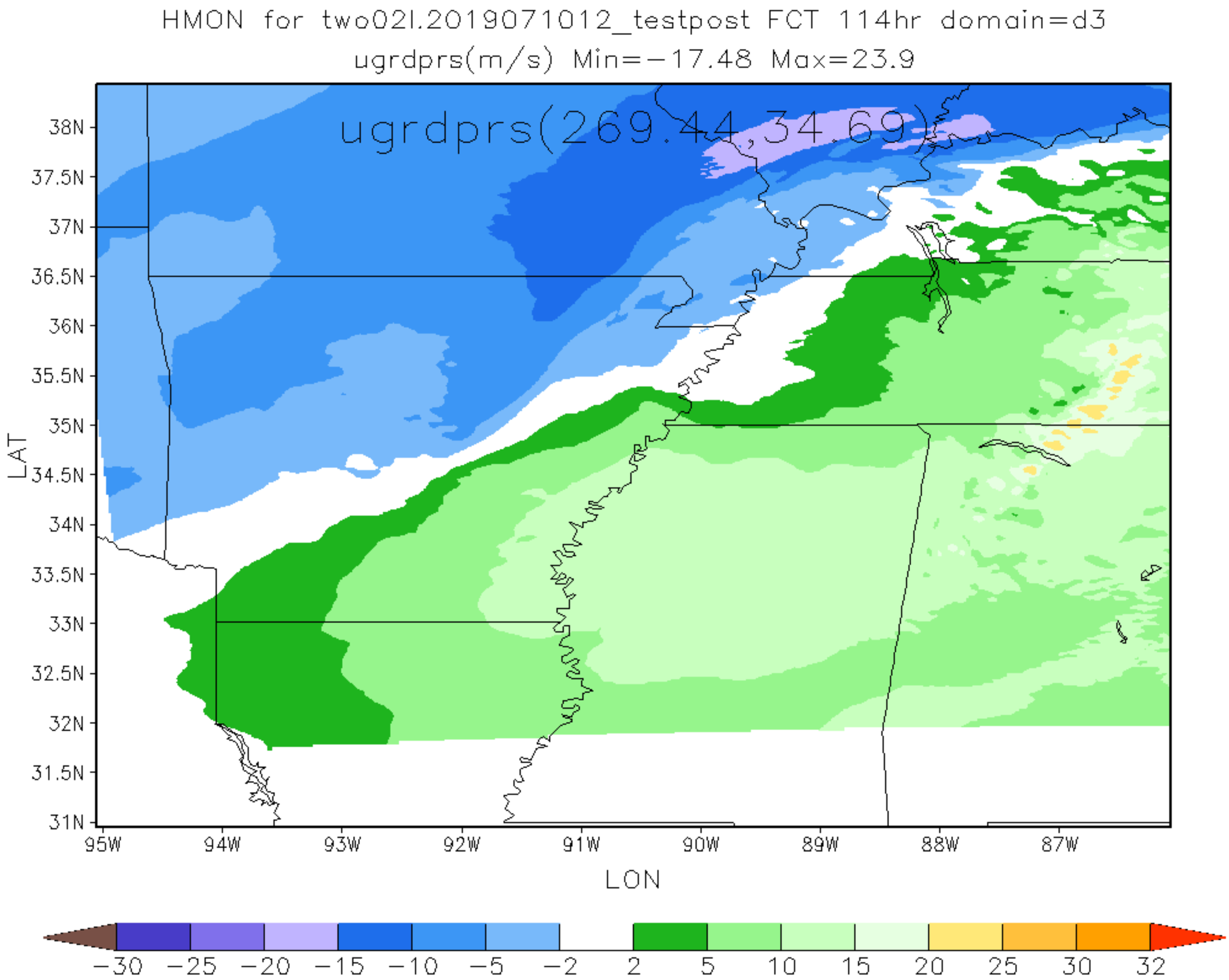
HMON for two02l.2019071012_testpost FCT 114hr domain=d3
ugrdprs(m/s) Min=-17.48 Max=23.9
ugrdprs(269,44,34,69)
38N
37.5N
37N
36.5N
36N
35.5N
35N
34.5N
34N
33.5N
33N
32.5N
32N
31.5N
31N
LAT
95W
94W
93W
92W
91W
90W
89W
88W
87W
LON
-30
-25
-20
-15
-10
-5
-2
2
5
10
15
20
25
30
32

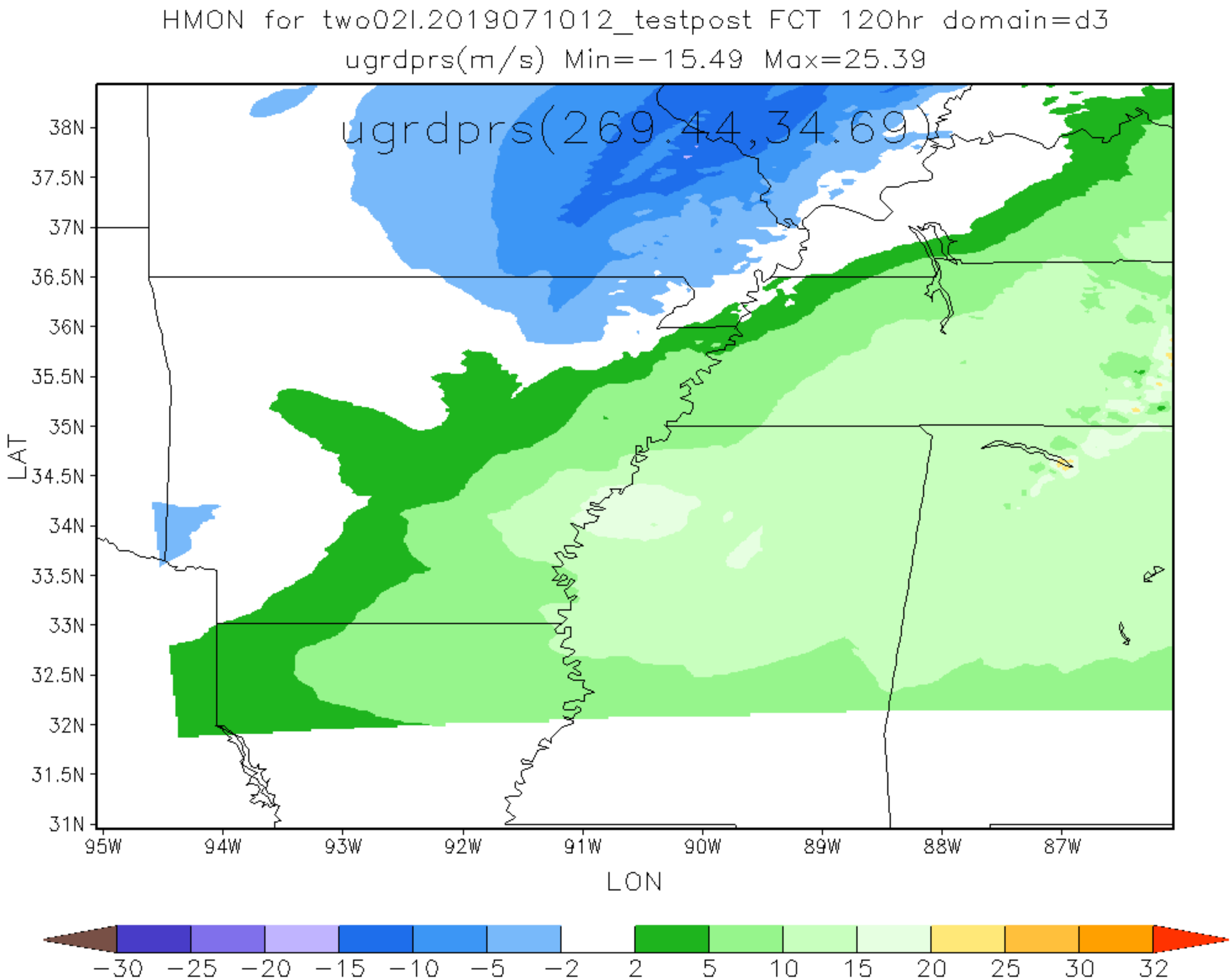
HMON for two02l.2019071012_testpost FCT 120hr domain=d3
ugrdprs(m/s) Min=-15.49 Max=25.39
ugrdprs(269,44,34,69)
38N
37.5N
37N
36.5N
36N
35.5N
35N
34.5N
34N
33.5N
33N
32.5N
32N
31.5N
31N
LAT
95W
94W
93W
92W
91W
90W
89W
88W
87W
LON
-30
-25
-20
-15
-10
-5
-2
2
5
10
15
20
25
30
32

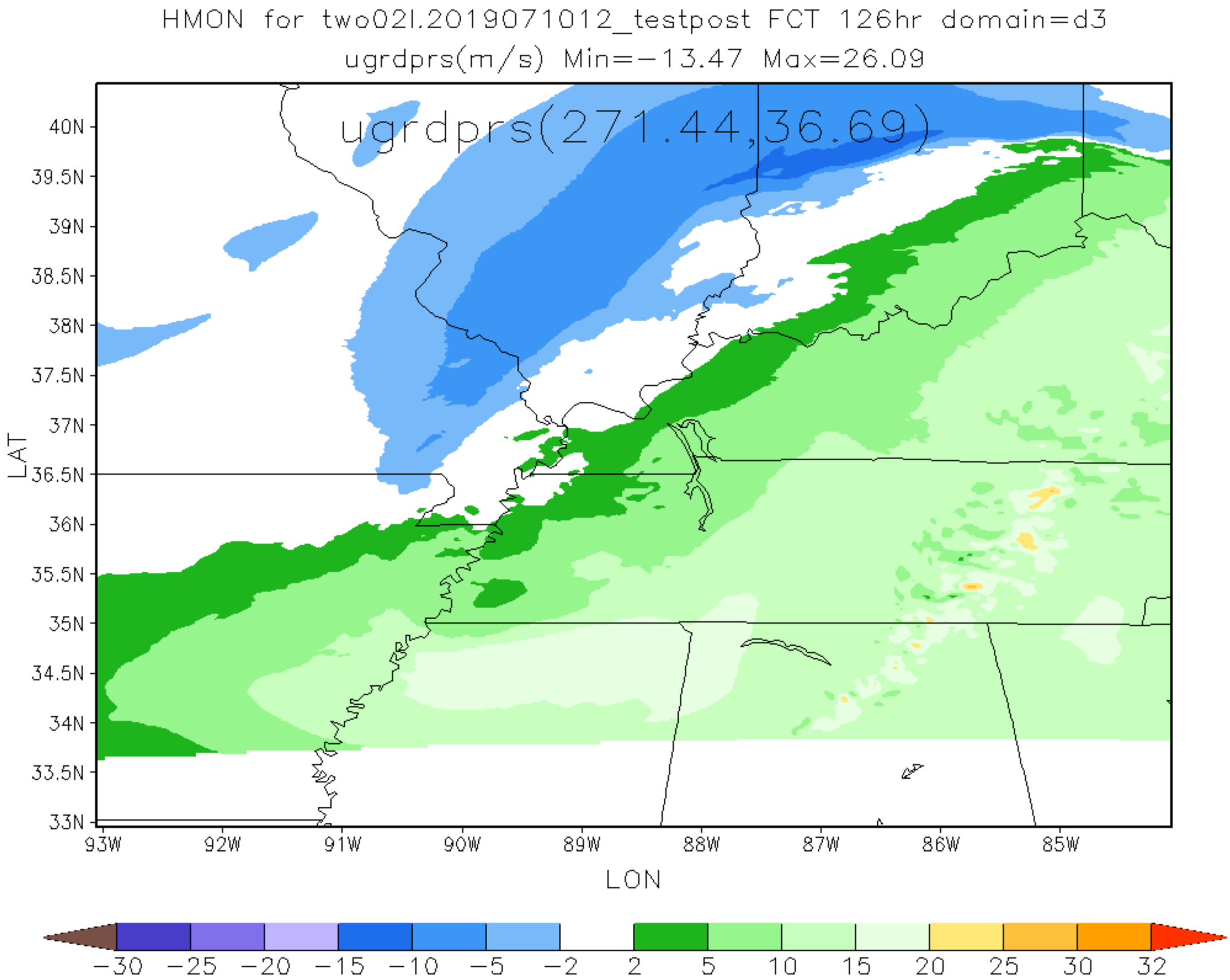
HMON for two02l.2019071012_testpost FCT 126hr domain=d3
ugrdprs(m/s) Min=-13.47 Max=26.09
ugrdprs(271.44,36.69)
40N
39.5N
39N
38.5N
38N
37.5N
37N
36.5N
36N
35.5N
35N
34.5N
34N
33.5N
33N
LAT
93W
92W
91W
90W
89W
88W
87W
86W
85W
LON
-30
-25
-20
-15
-10
-5
-2
2
5
10
15
20
25
30
32