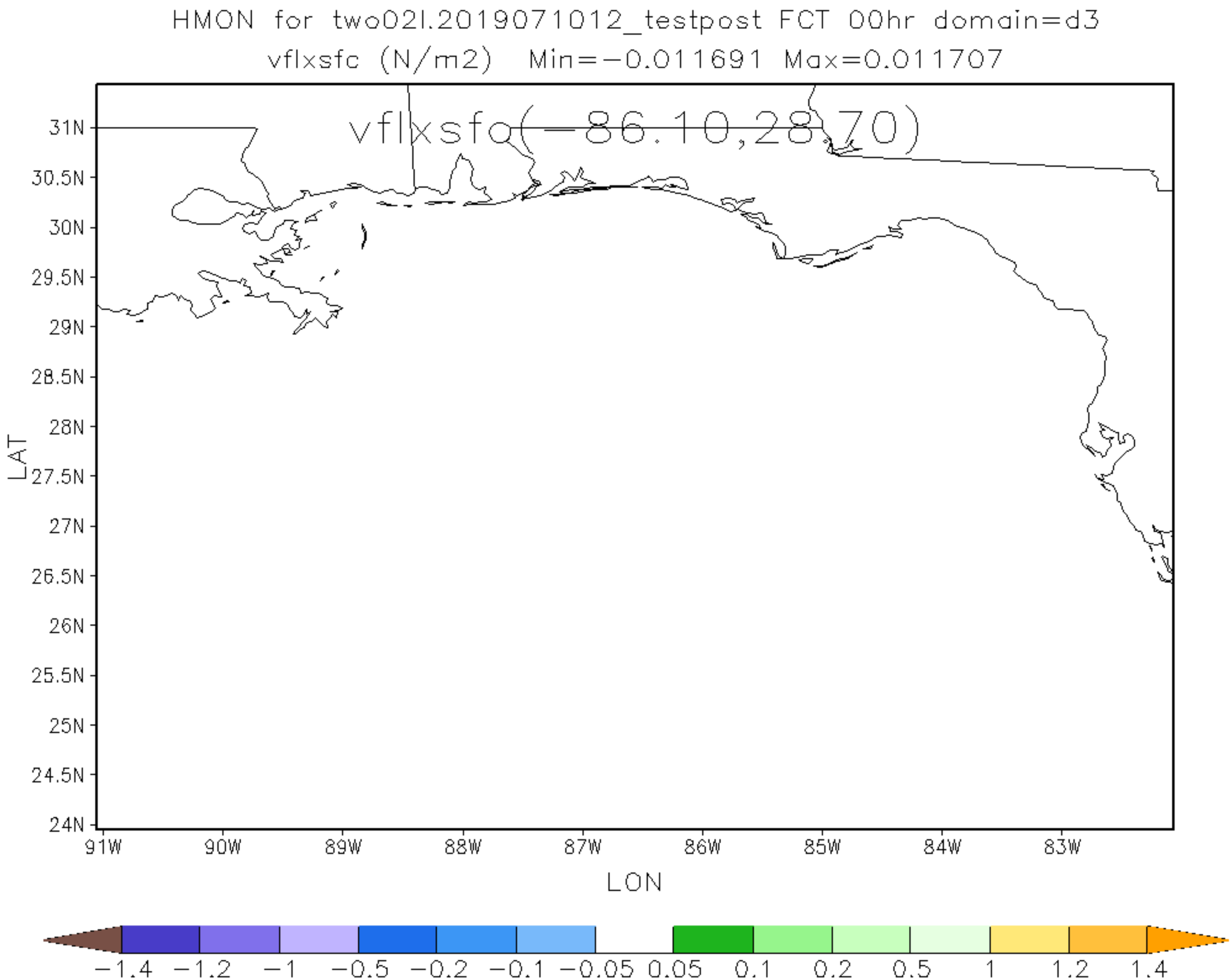
HMON for two02l.2019071012_testpost FCT 00hr domain=d3
vflxsfc (N/m2) Min=-0.011691 Max=0.011707
vflxsfc(-86.10,28.70)
31N
30.5N
30N
29.5N
29N
28.5N
28N
27.5N
27N
26.5N
26N
25.5N
25N
24.5N
24N
LAT
91W
90W
89W
88W
87W
86W
85W
84W
83W
LON
-1.4
-1.2
-1
-0.5
-0.2
-0.1
-0.05
0.05
0.1
0.2
0.5
1
1.2
1.4

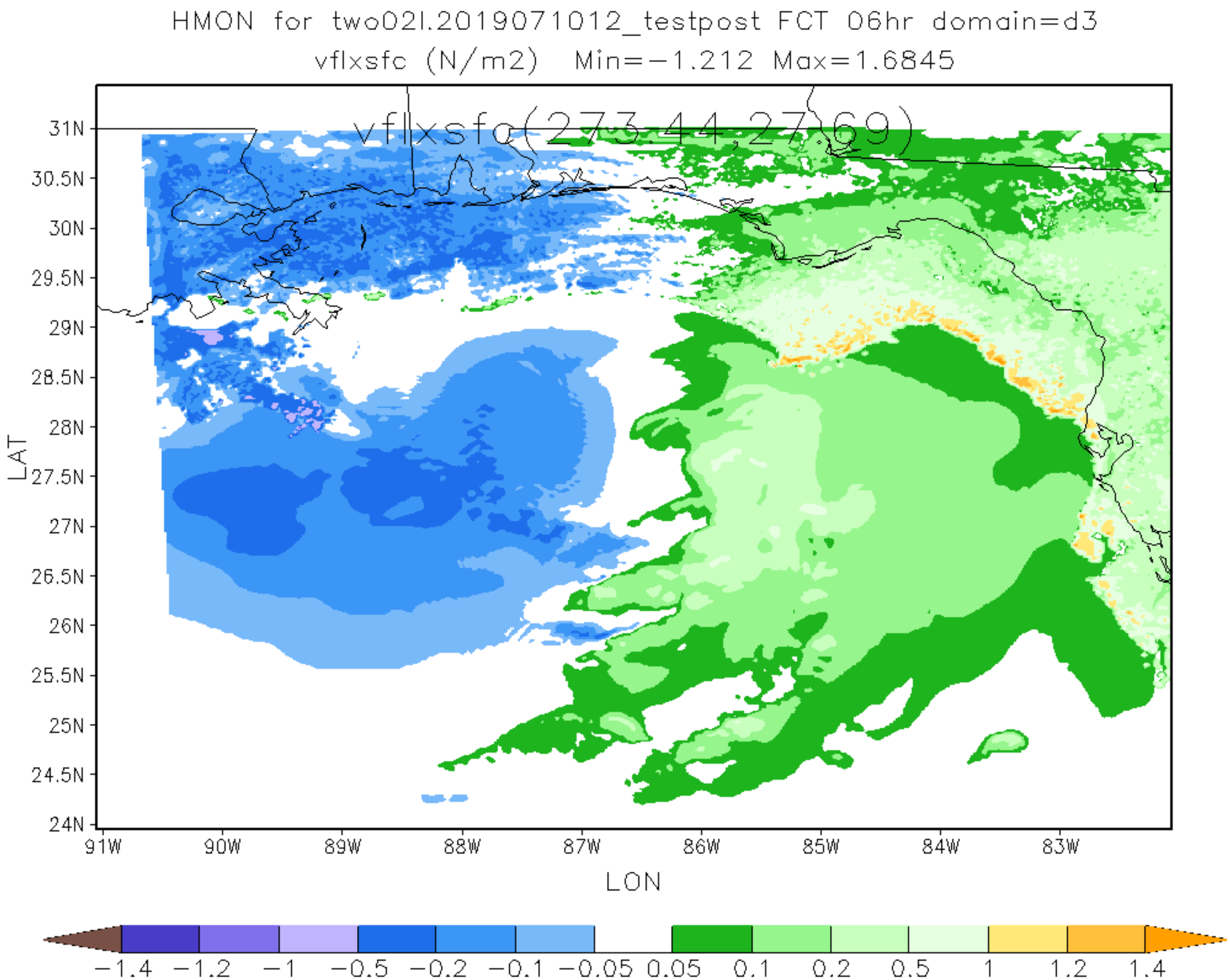
HMON for two02l.2019071012_testpost FCT 06hr domain=d3
vflxsfc (N/m2) Min=-1.212 Max=1.6845
vflxsfc(273:44,27:69)
31N
30.5N
30N
29.5N
29N
28.5N
28N
27.5N
27N
26.5N
26N
25.5N
25N
24.5N
24N
LAT
91W
90W
89W
88W
87W
86W
85W
84W
83W
LON
-1.4
-1.2
-1
-0.5
-0.2
-0.1
-0.05
0.05
0.1
0.2
0.5
1
1.2
1.4

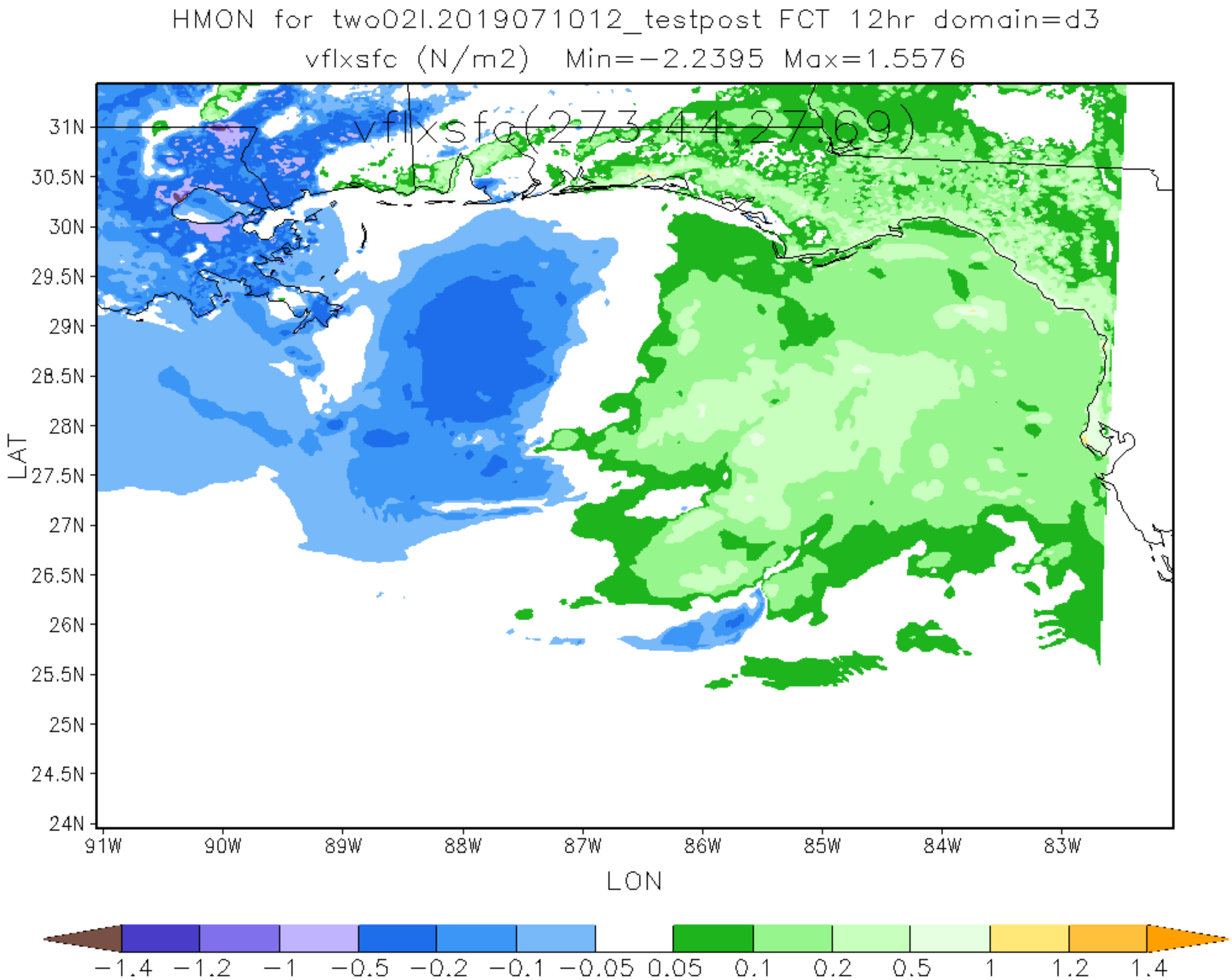
HMON for two02l.2019071012_testpost FCT 12hr domain=d3
vflxsfc (N/m2) Min=-2.2395 Max=1.5576
vflxsfc(273,44,27,69)
31N
30.5N
30N
29.5N
29N
28.5N
28N
27.5N
27N
26.5N
26N
25.5N
25N
24.5N
24N
LAT
91W
90W
89W
88W
87W
86W
85W
84W
83W
LON
-1.4 -1.2 -1 -0.5 -0.2 -0.1 -0.05 0.05 0.1 0.2 0.5 1 1.2 1.4

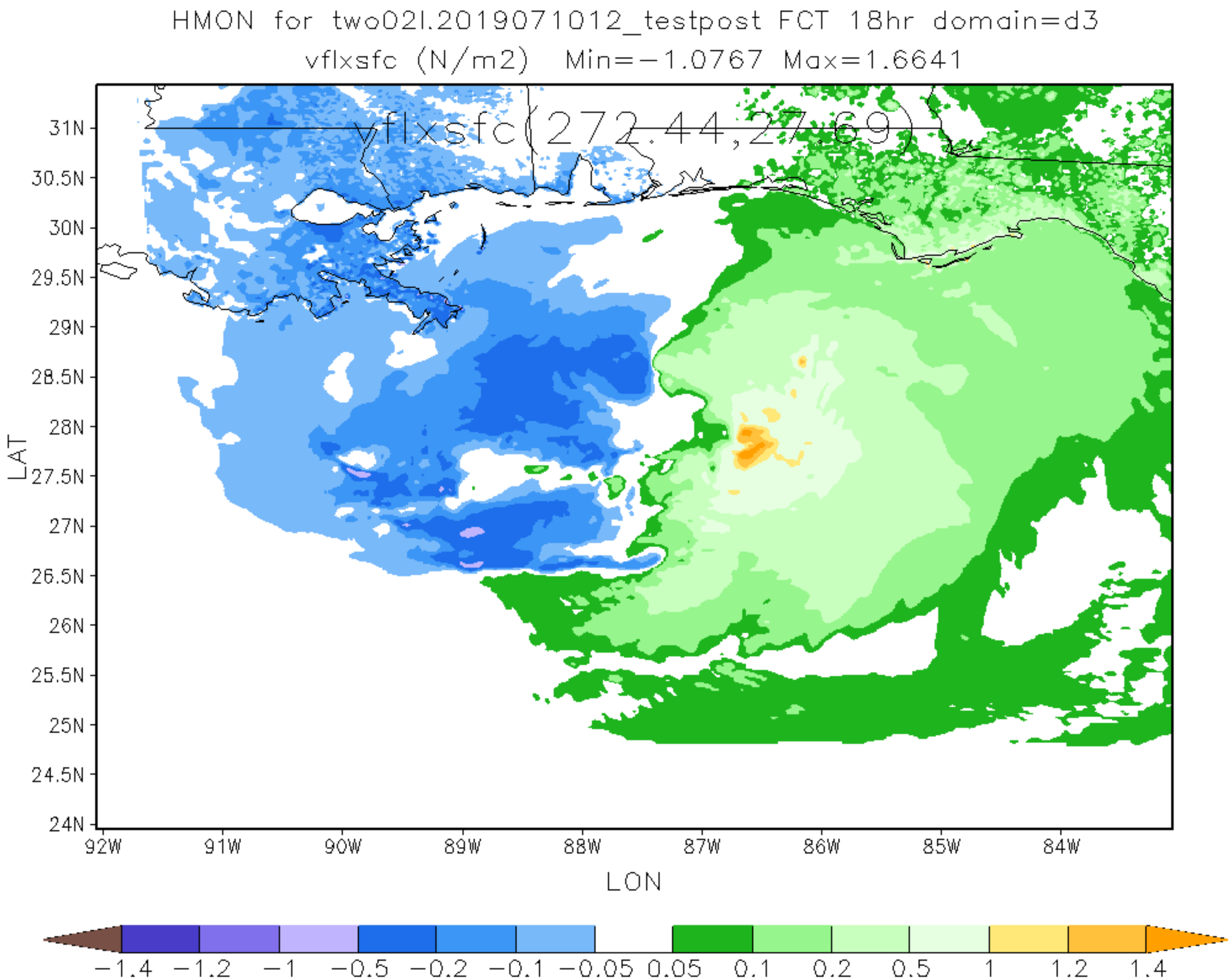
HMON for two02l.2019071012_testpost FCT 18hr domain=d3
vflxsfc (N/m2) Min=−1.0767 Max=1.6641
vflxsfc(272.44,27.69)
31N
30.5N
30N
29.5N
29N
28.5N
28N
27.5N
27N
26.5N
26N
25.5N
25N
24.5N
24N
LAT
92W
91W
90W
89W
88W
87W
86W
85W
84W
LON
−1.4
−1.2
−1
−0.5
−0.2
−0.1
−0.05
0.05
0.1
0.2
0.5
1
1.2
1.4

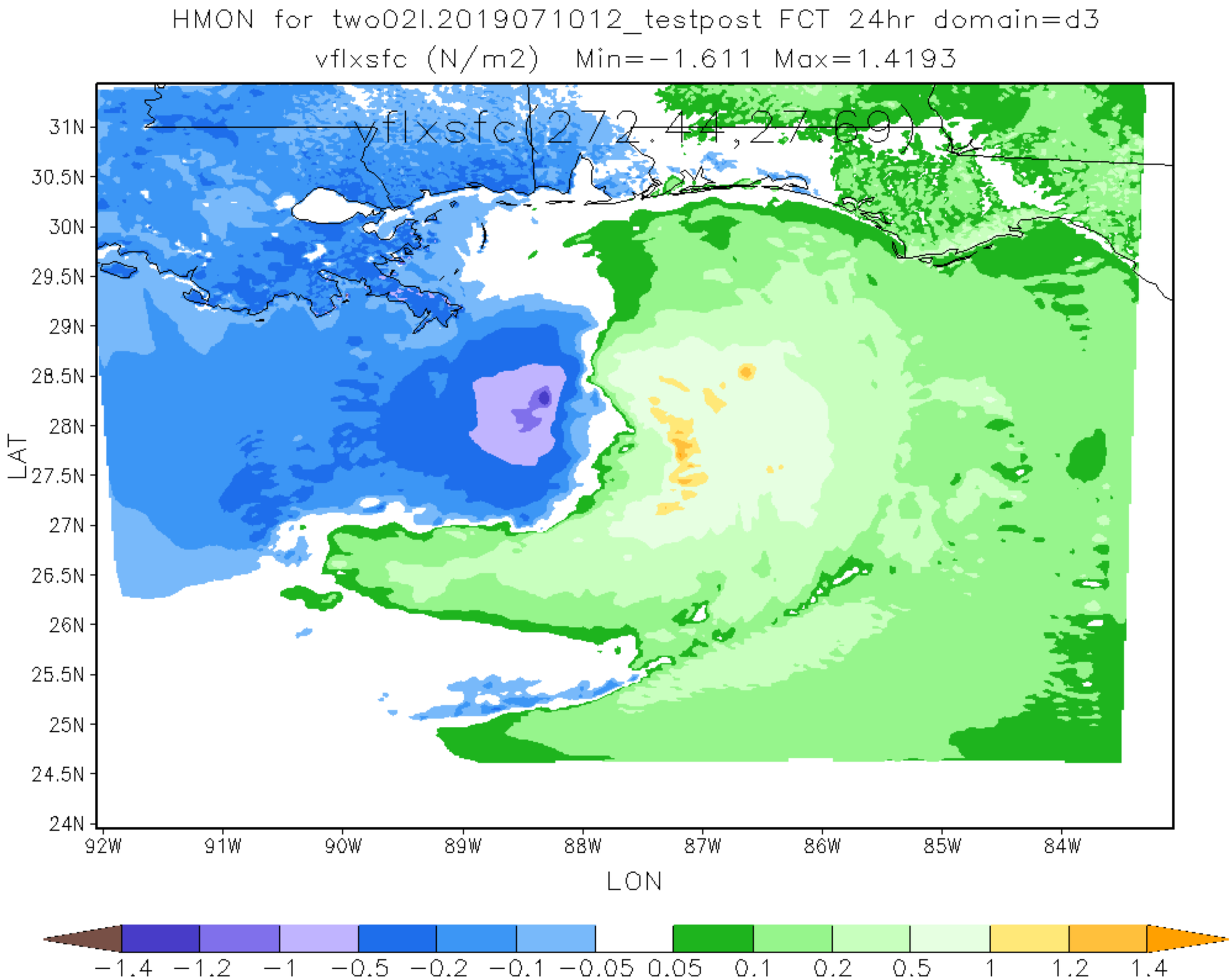
HMON for two02l.2019071012_testpost FCT 24hr domain=d3
vflxsfc (N/m2) Min=−1.611 Max=1.4193
vflxsfc(272.44,27.69)
31N
30.5N
30N
29.5N
29N
28.5N
28N
27.5N
27N
26.5N
26N
25.5N
25N
24.5N
24N
LAT
92W
91W
90W
89W
88W
87W
86W
85W
84W
LON
−1.4 −1.2 −1 −0.5 −0.2 −0.1 −0.05 0.05 0.1 0.2 0.5 1 1.2 1.4

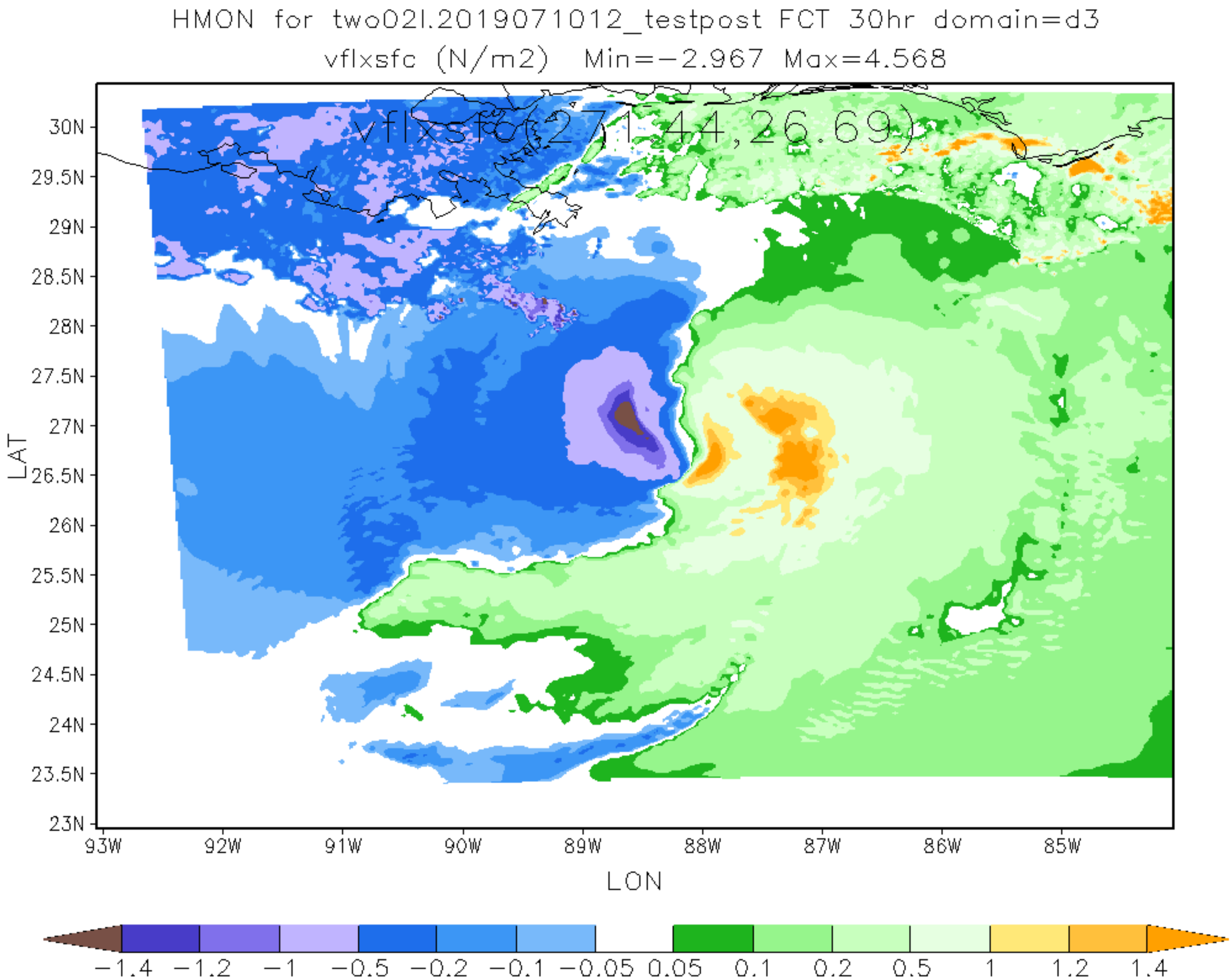
HMON for two02l.2019071012_testpost FCT 30hr domain=d3
vflxsfc (N/m2) Min=−2.967 Max=4.568
vflxsfc(271.44,26.69)
30N
29.5N
29N
28.5N
28N
27.5N
27N
26.5N
26N
25.5N
25N
24.5N
24N
23.5N
23N
LAT
93W
92W
91W
90W
89W
88W
87W
86W
85W
LON
−1.4 −1.2 −1 −0.5 −0.2 −0.1 −0.05 0.05 0.1 0.2 0.5 1 1.2 1.4

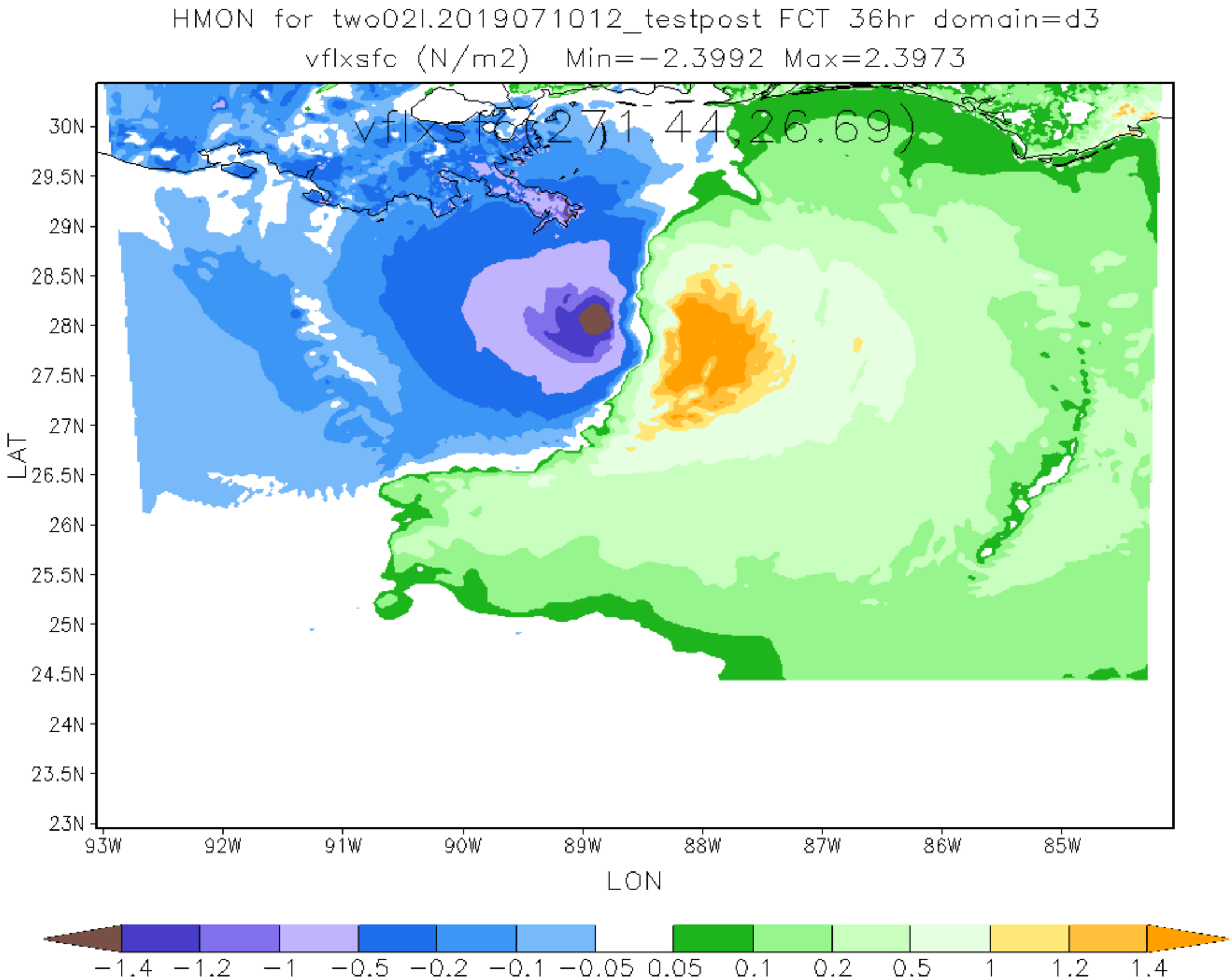
HMON for two02l.2019071012_testpost FCT 36hr domain=d3
vflxsfc (N/m2) Min=-2.3992 Max=2.3973
vflxsfc(271.44,26.69)
30N
29.5N
29N
28.5N
28N
27.5N
27N
26.5N
26N
25.5N
25N
24.5N
24N
23.5N
23N
LAT
93W
92W
91W
90W
89W
88W
87W
86W
85W
LON
-1.4
-1.2
-1
-0.5
-0.2
-0.1
-0.05
0.05
0.1
0.2
0.5
1
1.2
1.4

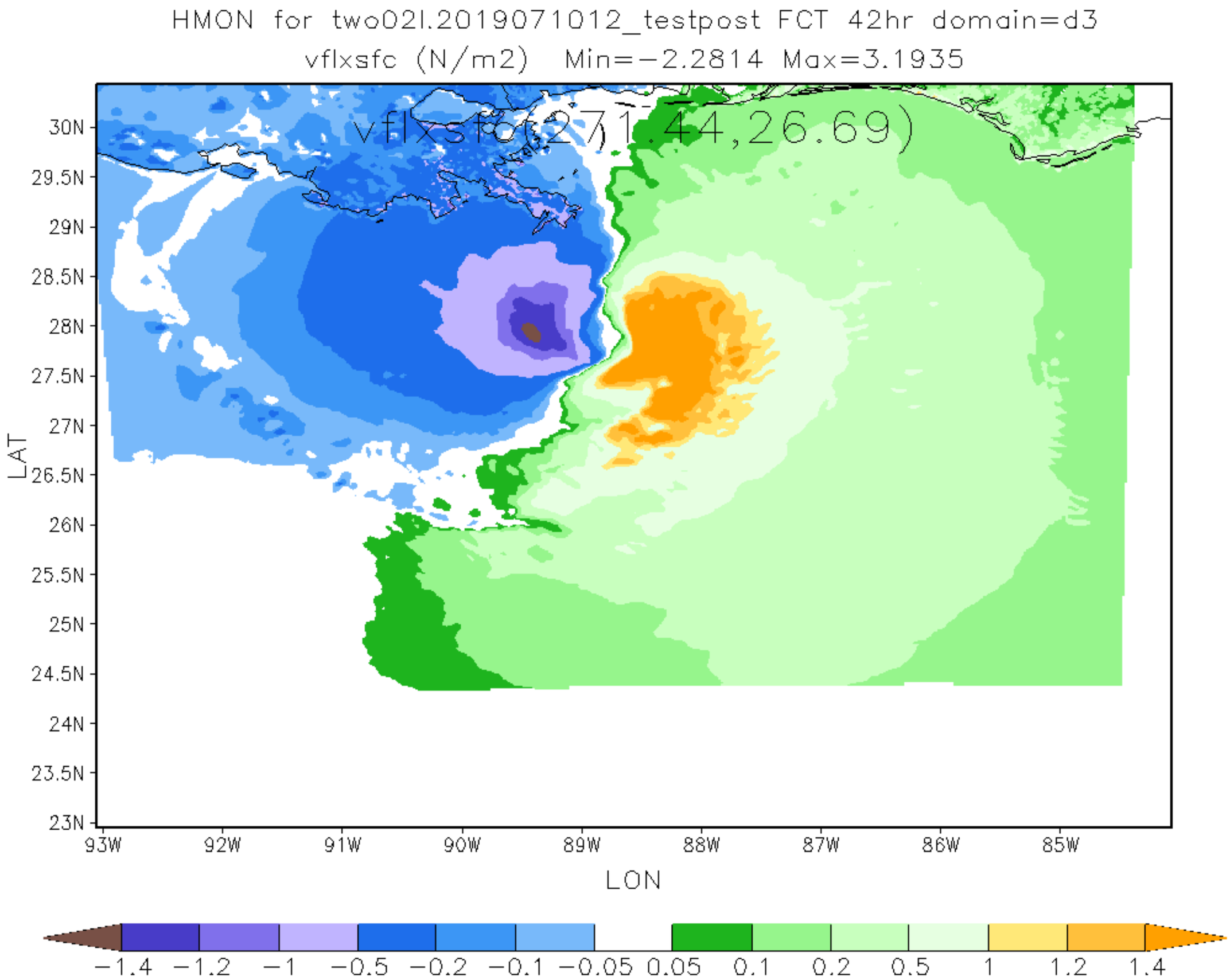
HMON for two02l.2019071012_testpost FCT 42hr domain=d3
vflxsfc (N/m2) Min=-2.2814 Max=3.1935
vflxsfc(271.44,26.69)
30N
29.5N
29N
28.5N
28N
27.5N
27N
26.5N
26N
25.5N
25N
24.5N
24N
23.5N
23N
LAT
93W
92W
91W
90W
89W
88W
87W
86W
85W
LON
-1.4
-1.2
-1
-0.5
-0.2
-0.1
-0.05
0.05
0.1
0.2
0.5
1
1.2
1.4

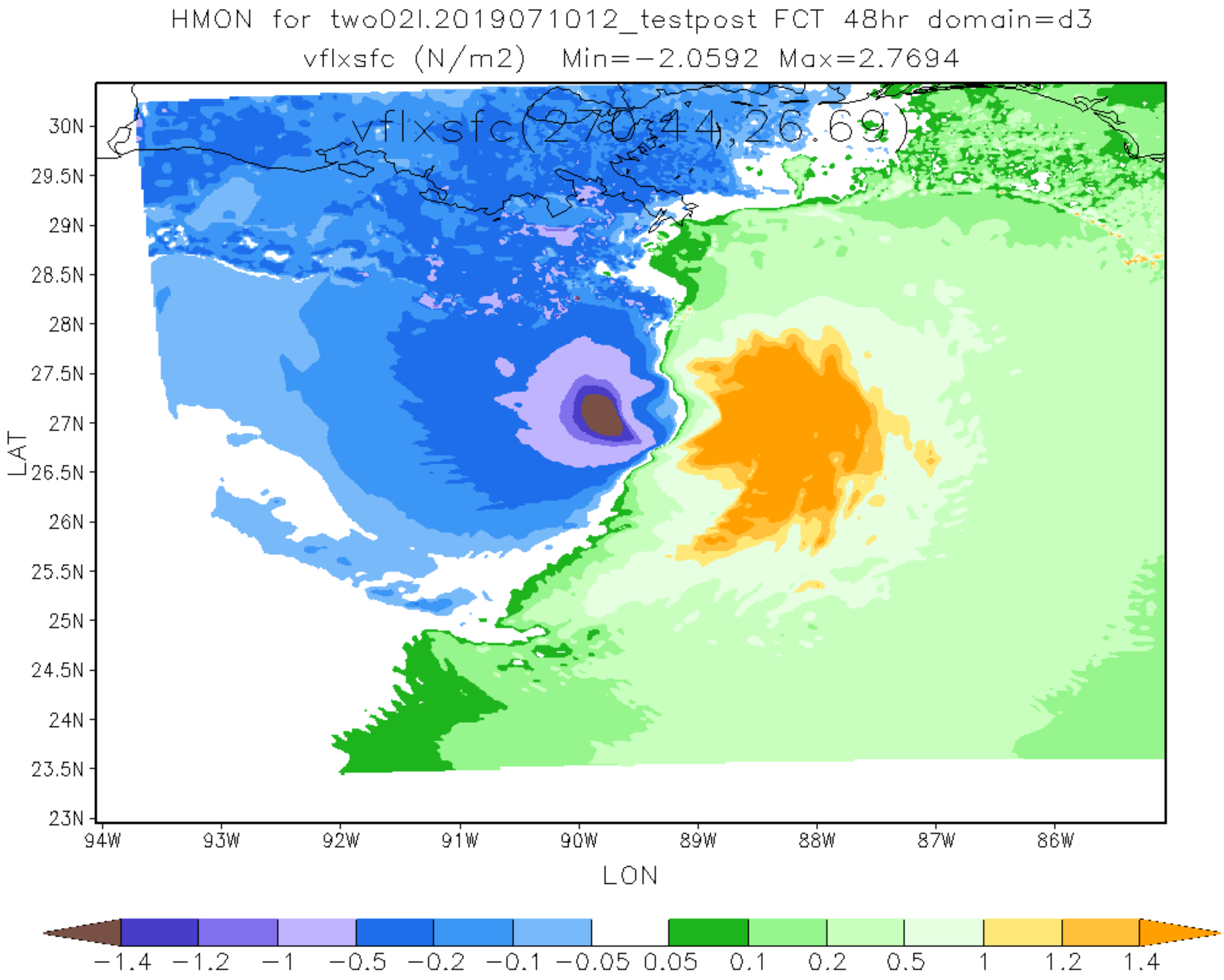
HMON for two02l.2019071012_testpost FCT 48hr domain=d3
vflxsfc (N/m2) Min=-2.0592 Max=2.7694
vflxsfc(270,44,26.69)
30N
29.5N
29N
28.5N
28N
27.5N
27N
26.5N
26N
25.5N
25N
24.5N
24N
23.5N
23N
LAT
94W
93W
92W
91W
90W
89W
88W
87W
86W
LON
-1.4
-1.2
-1
-0.5
-0.2
-0.1
-0.05
0.05
0.1
0.2
0.5
1
1.2
1.4

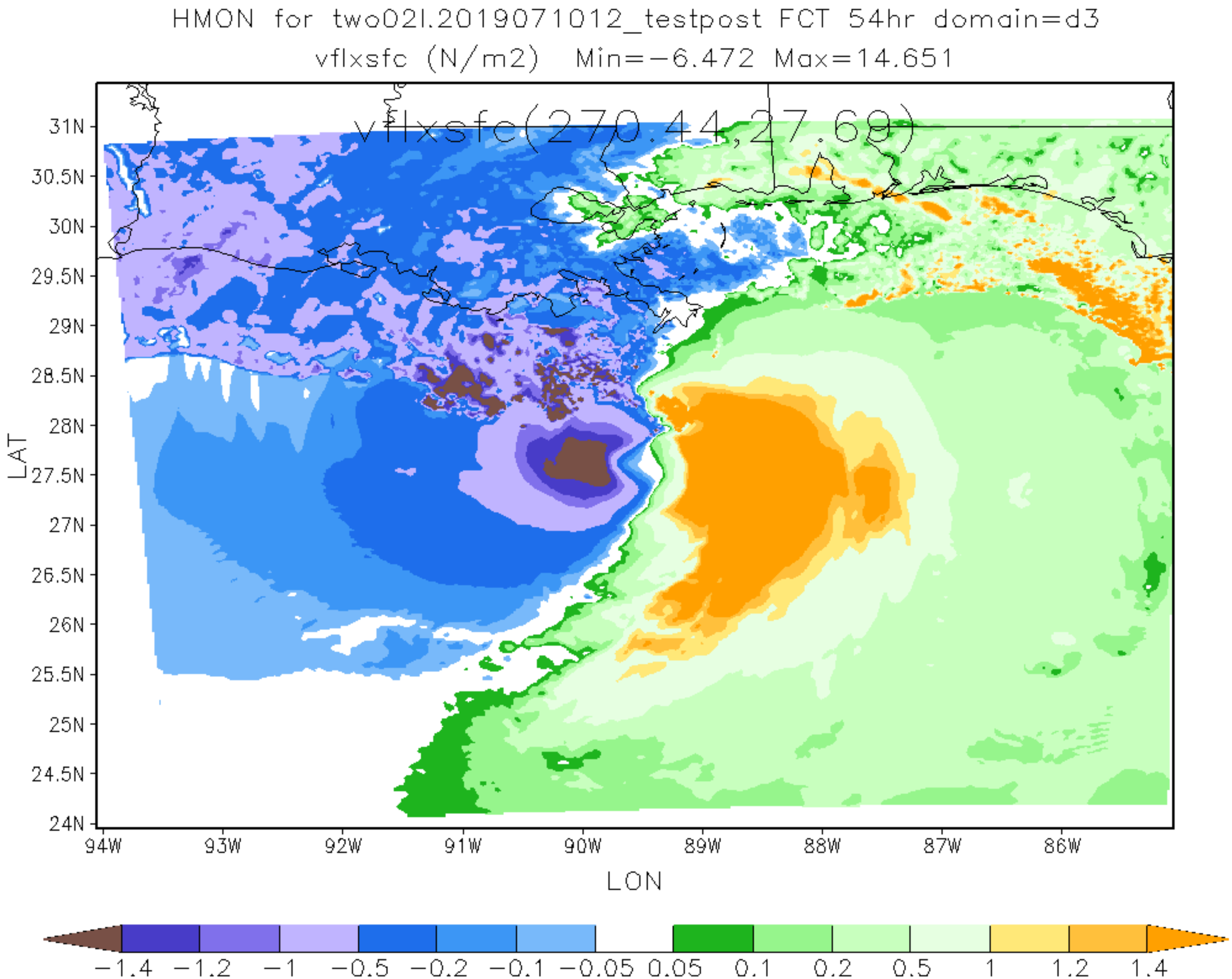
HMON for two02l.2019071012_testpost FCT 54hr domain=d3
vflxsfc (N/m2) Min=−6.472 Max=14.651
vflxsfc(270.44,27.68)
31N
30.5N
30N
29.5N
29N
28.5N
28N
27.5N
27N
26.5N
26N
25.5N
25N
24.5N
24N
LAT
94W
93W
92W
91W
90W
89W
88W
87W
86W
LON
−1.4 −1.2 −1 −0.5 −0.2 −0.1 −0.05 0.05 0.1 0.2 0.5 1 1.2 1.4

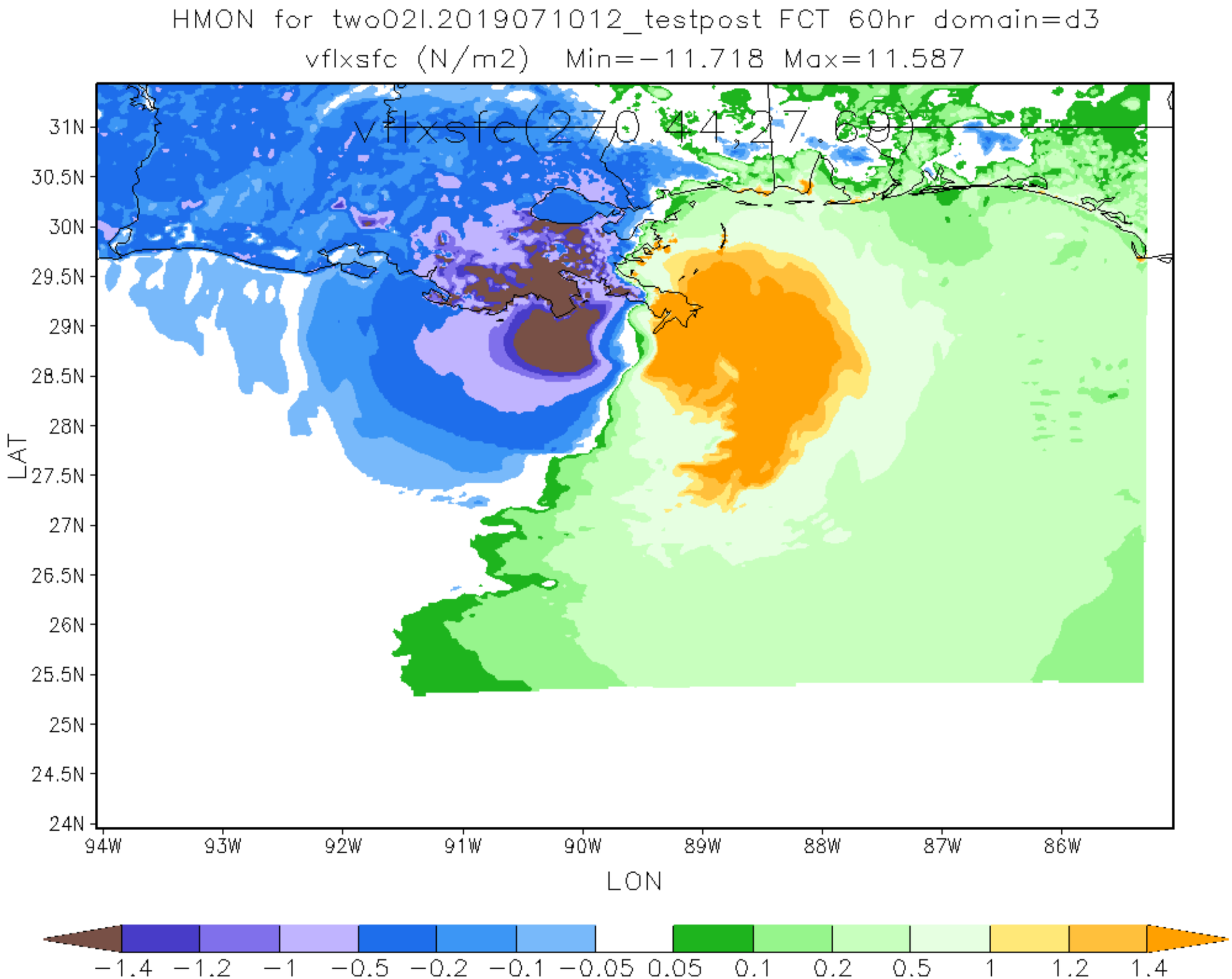
HMON for two02l.2019071012_testpost FCT 60hr domain=d3
vflxsfc (N/m2) Min=−11.718 Max=11.587
vflxsfc(270,44,27,69)
31N
30.5N
30N
29.5N
29N
28.5N
28N
27.5N
27N
26.5N
26N
25.5N
25N
24.5N
24N
LAT
94W
93W
92W
91W
90W
89W
88W
87W
86W
LON
−1.4
−1.2
−1
−0.5
−0.2
−0.1
−0.05
0.05
0.1
0.2
0.5
1
1.2
1.4

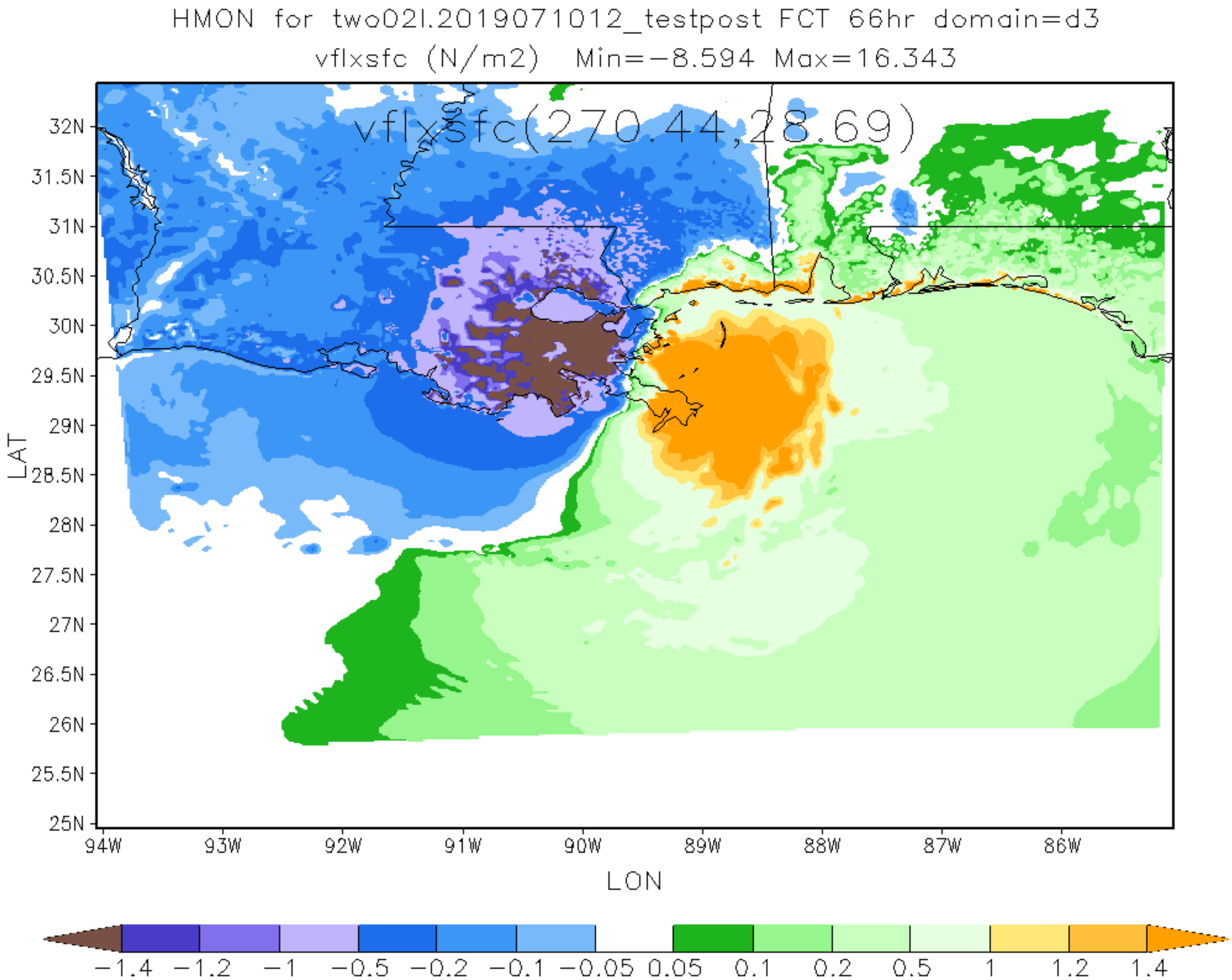
HMON for two02l.2019071012_testpost FCT 66hr domain=d3
vflxsfc (N/m2) Min=−8.594 Max=16.343
vflxsfc(270.44,28.69)
32N
31.5N
31N
30.5N
30N
29.5N
29N
28.5N
28N
27.5N
27N
26.5N
26N
25.5N
25N
LAT
94W
93W
92W
91W
90W
89W
88W
87W
86W
LON
−1.4
−1.2
−1
−0.5
−0.2
−0.1
−0.05
0.05
0.1
0.2
0.5
1
1.2
1.4

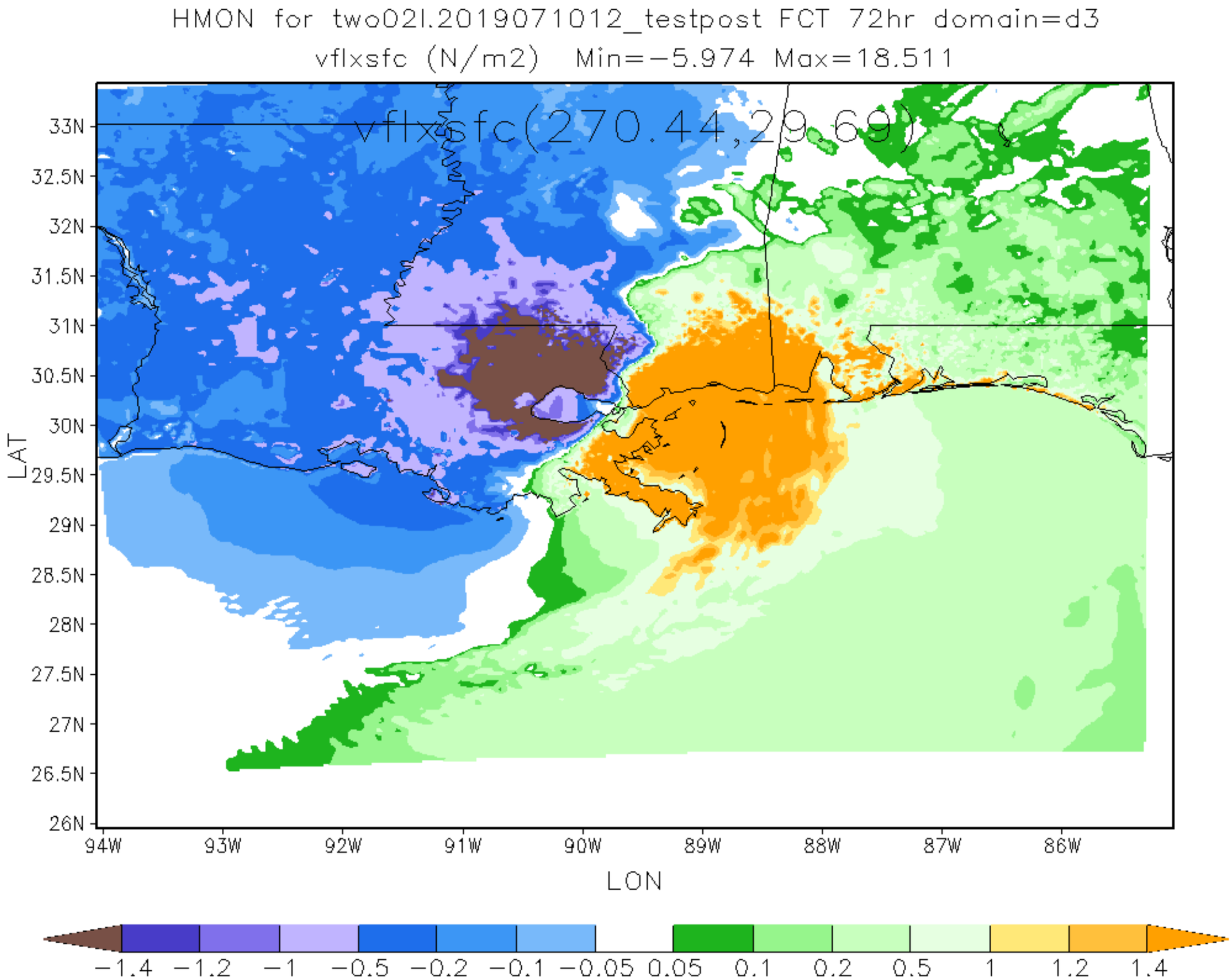
HMON for two02l.2019071012_testpost FCT 72hr domain=d3
vflxsfc (N/m2) Min=−5.974 Max=18.511
vflxsfc(270.44,29.69)
33N
32.5N
32N
31.5N
31N
30.5N
30N
29.5N
29N
28.5N
28N
27.5N
27N
26.5N
26N
LAT
94W
93W
92W
91W
90W
89W
88W
87W
86W
LON
−1.4
−1.2
−1
−0.5
−0.2
−0.1
−0.05
0.05
0.1
0.2
0.5
1
1.2
1.4

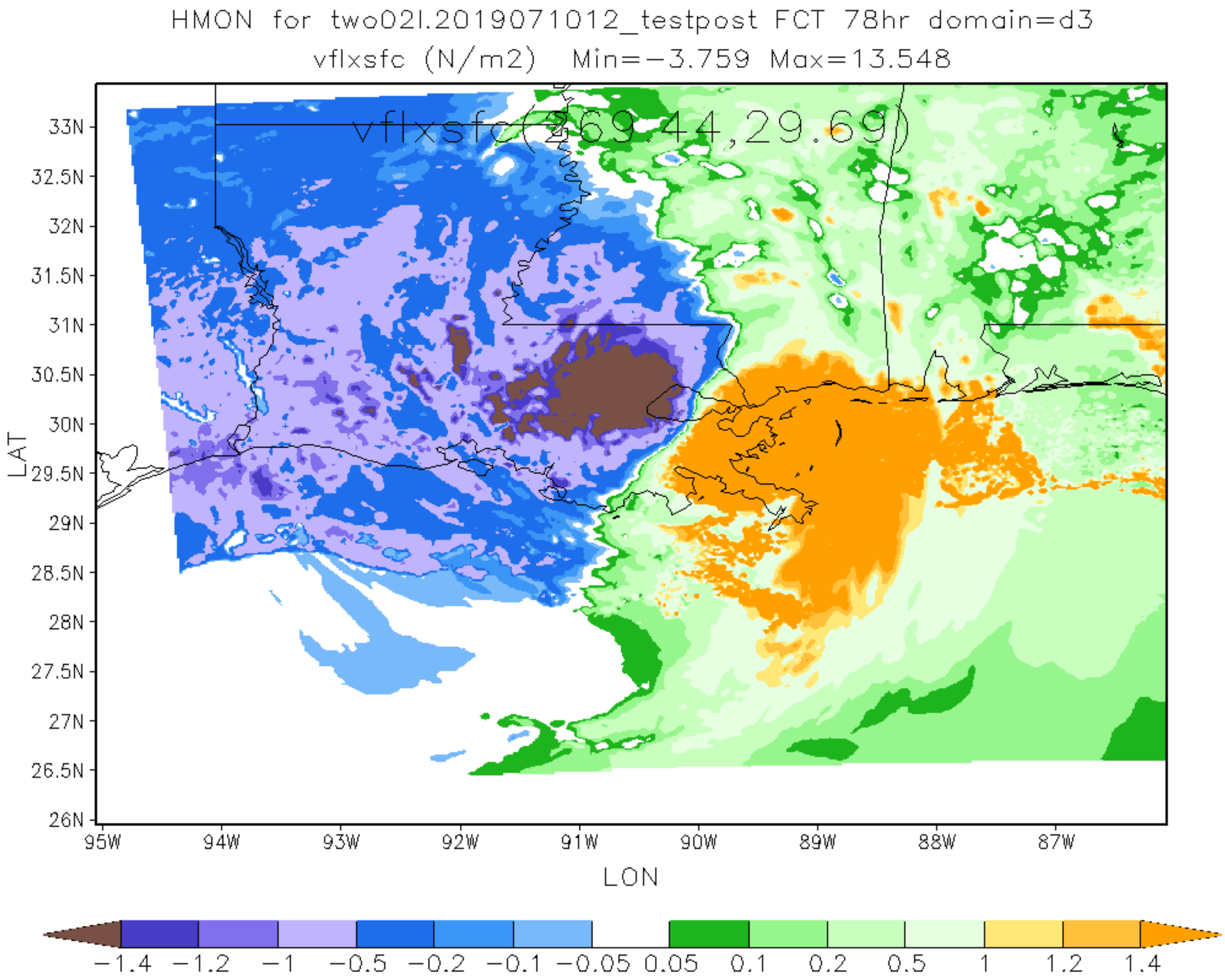
HMON for two02l.2019071012_testpost FCT 78hr domain=d3
vflxsfc (N/m2) Min=−3.759 Max=13.548
vflxsfc(269.44,29.69)
33N
32.5N
32N
31.5N
31N
30.5N
30N
29.5N
29N
28.5N
28N
27.5N
27N
26.5N
26N
LAT
95W
94W
93W
92W
91W
90W
89W
88W
87W
LON
−1.4
−1.2
−1
−0.5
−0.2
−0.1
−0.05
0.05
0.1
0.2
0.5
1
1.2
1.4

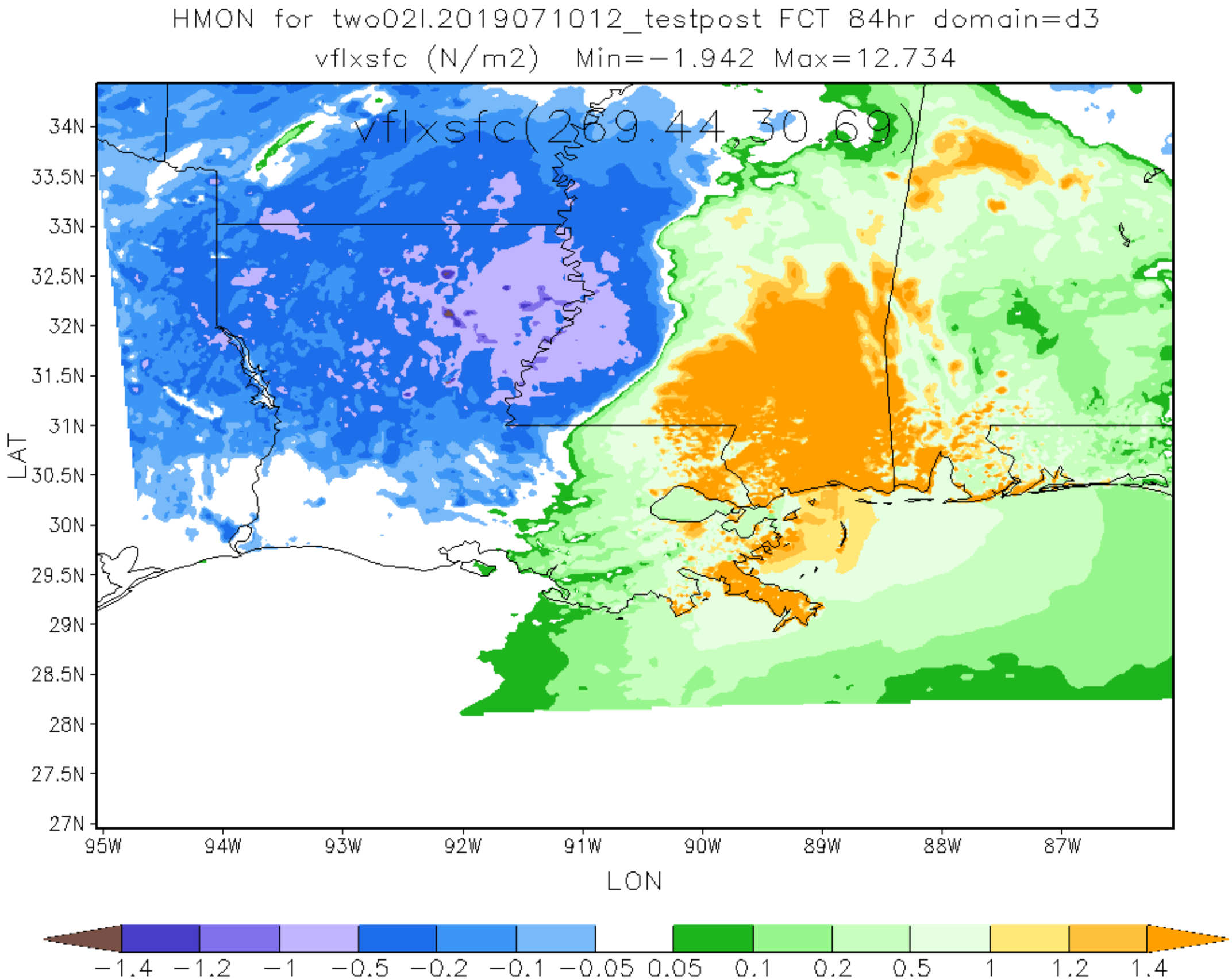
HMON for two02l.2019071012_testpost FCT 84hr domain=d3
vflxsfc (N/m2) Min=-1.942 Max=12.734
vflxsfc(269.44,30.69)
34N
33.5N
33N
32.5N
32N
31.5N
31N
30.5N
30N
29.5N
29N
28.5N
28N
27.5N
27N
LAT
95W
94W
93W
92W
91W
90W
89W
88W
87W
LON
-1.4
-1.2
-1
-0.5
-0.2
-0.1
-0.05
0.05
0.1
0.2
0.5
1
1.2
1.4

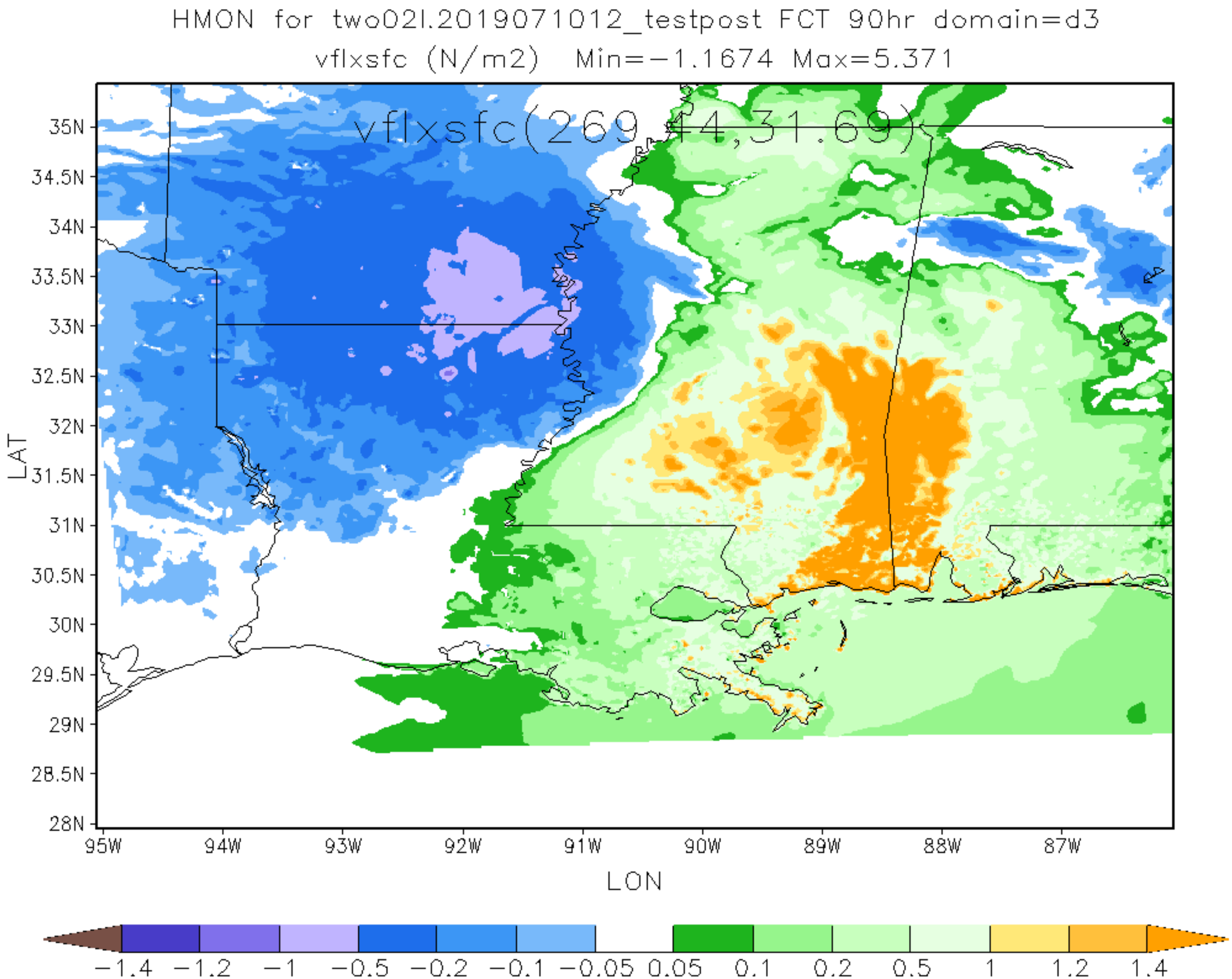
HMON for two02l.2019071012_testpost FCT 90hr domain=d3
vflxsfc (N/m2) Min=-1.1674 Max=5.371
vflxsfc(269,44,31.69)
35N
34.5N
34N
33.5N
33N
32.5N
32N
31.5N
31N
30.5N
30N
29.5N
29N
28.5N
28N
LAT
95W
94W
93W
92W
91W
90W
89W
88W
87W
LON
-1.4
-1.2
-1
-0.5
-0.2
-0.1
-0.05
0.05
0.1
0.2
0.5
1
1.2
1.4

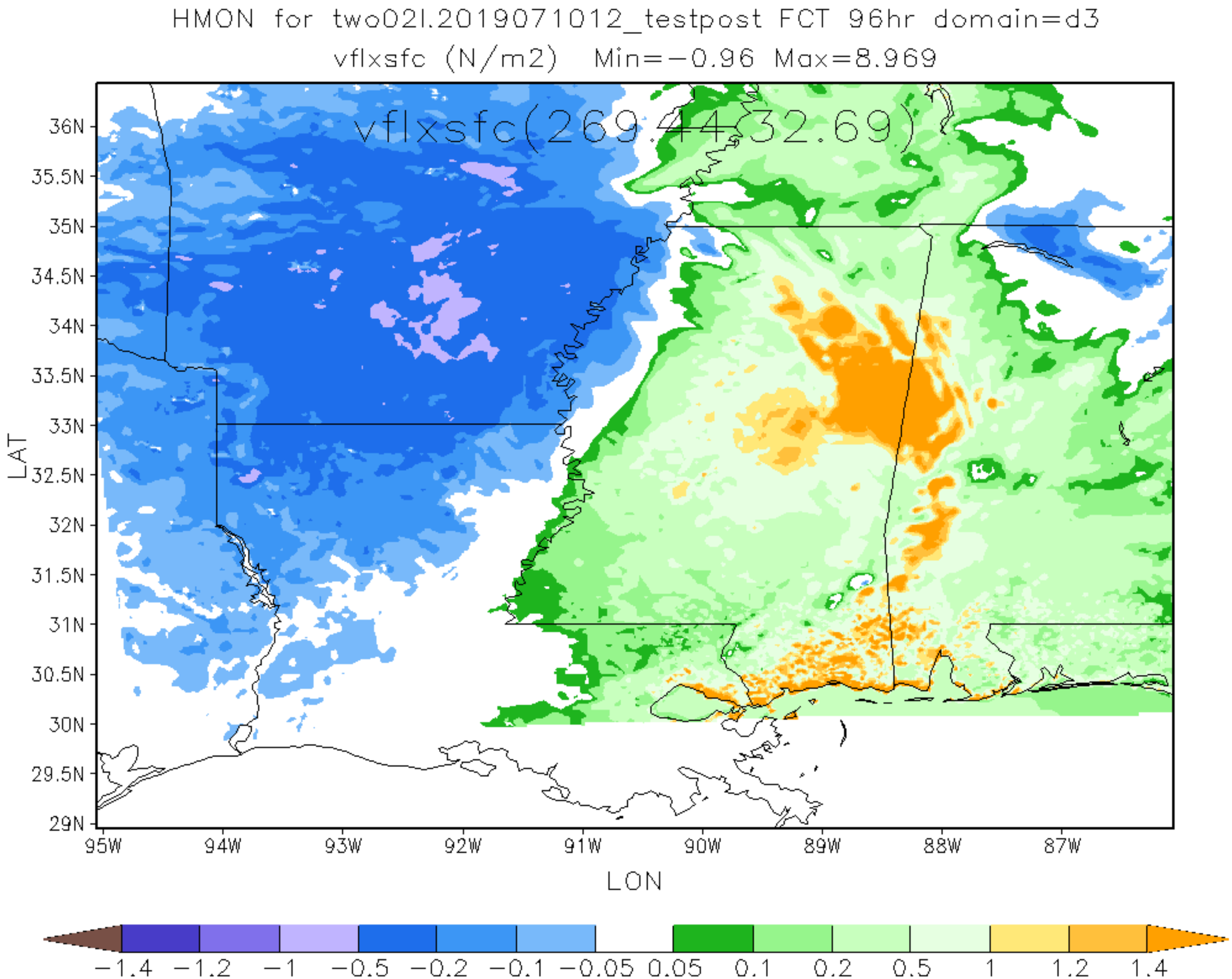
HMON for two02l.2019071012_testpost FCT 96hr domain=d3
vflxsfc (N/m2) Min=-0.96 Max=8.969
vflxsfc(269.44,32.69)
36N
35.5N
35N
34.5N
34N
33.5N
33N
32.5N
32N
31.5N
31N
30.5N
30N
29.5N
29N
LAT
95W
94W
93W
92W
91W
90W
89W
88W
87W
LON
-1.4
-1.2
-1
-0.5
-0.2
-0.1
-0.05
0.05
0.1
0.2
0.5
1
1.2
1.4

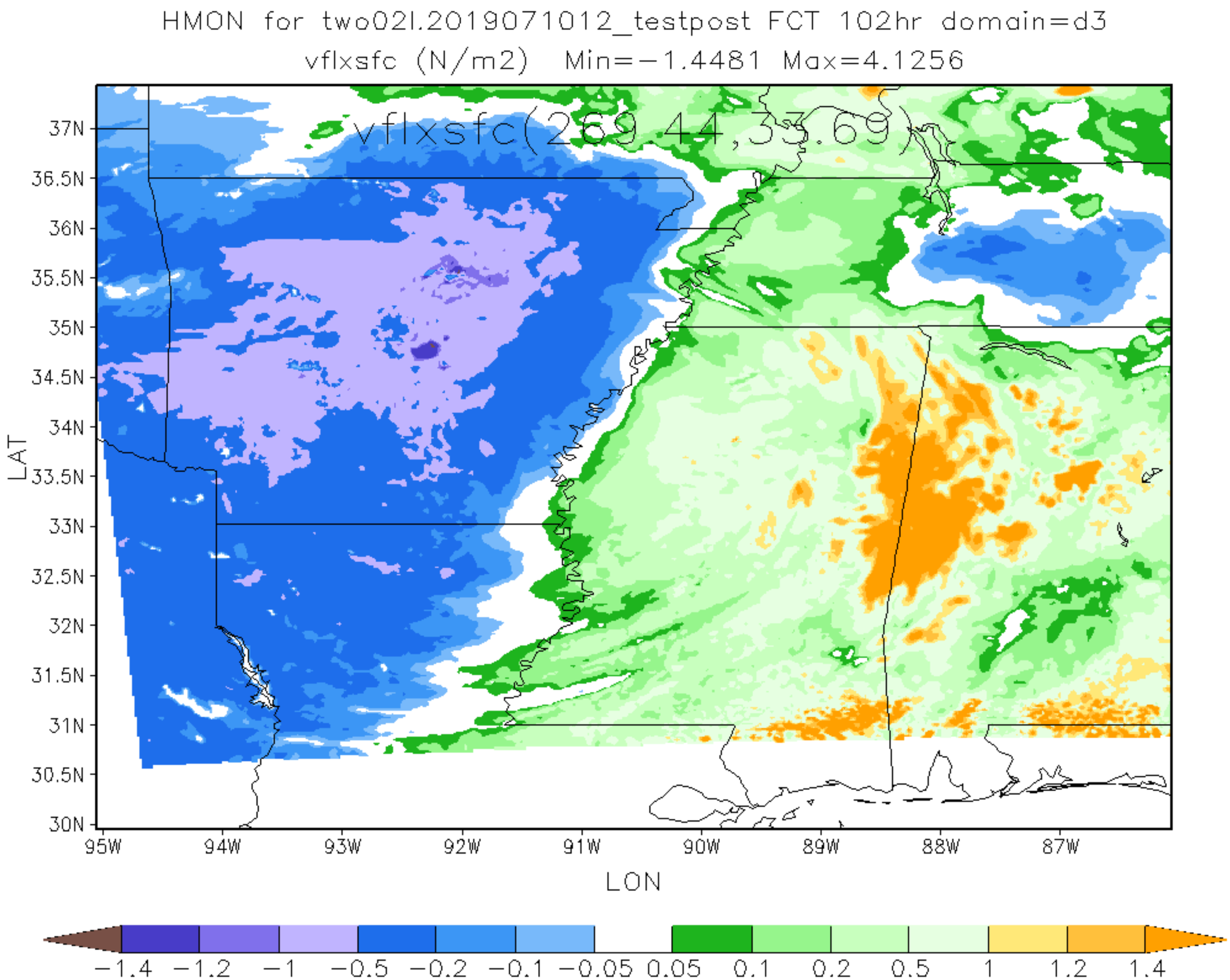
HMON for two02l.2019071012_testpost FCT 102hr domain=d3
vflxsfc (N/m2) Min=-1.4481 Max=4.1256
vflxsfc(269.44,33.69)
37N
36.5N
36N
35.5N
35N
34.5N
34N
33.5N
33N
32.5N
32N
31.5N
31N
30.5N
30N
LAT
95W
94W
93W
92W
91W
90W
89W
88W
87W
LON
-1.4
-1.2
-1
-0.5
-0.2
-0.1
-0.05
0.05
0.1
0.2
0.5
1
1.2
1.4

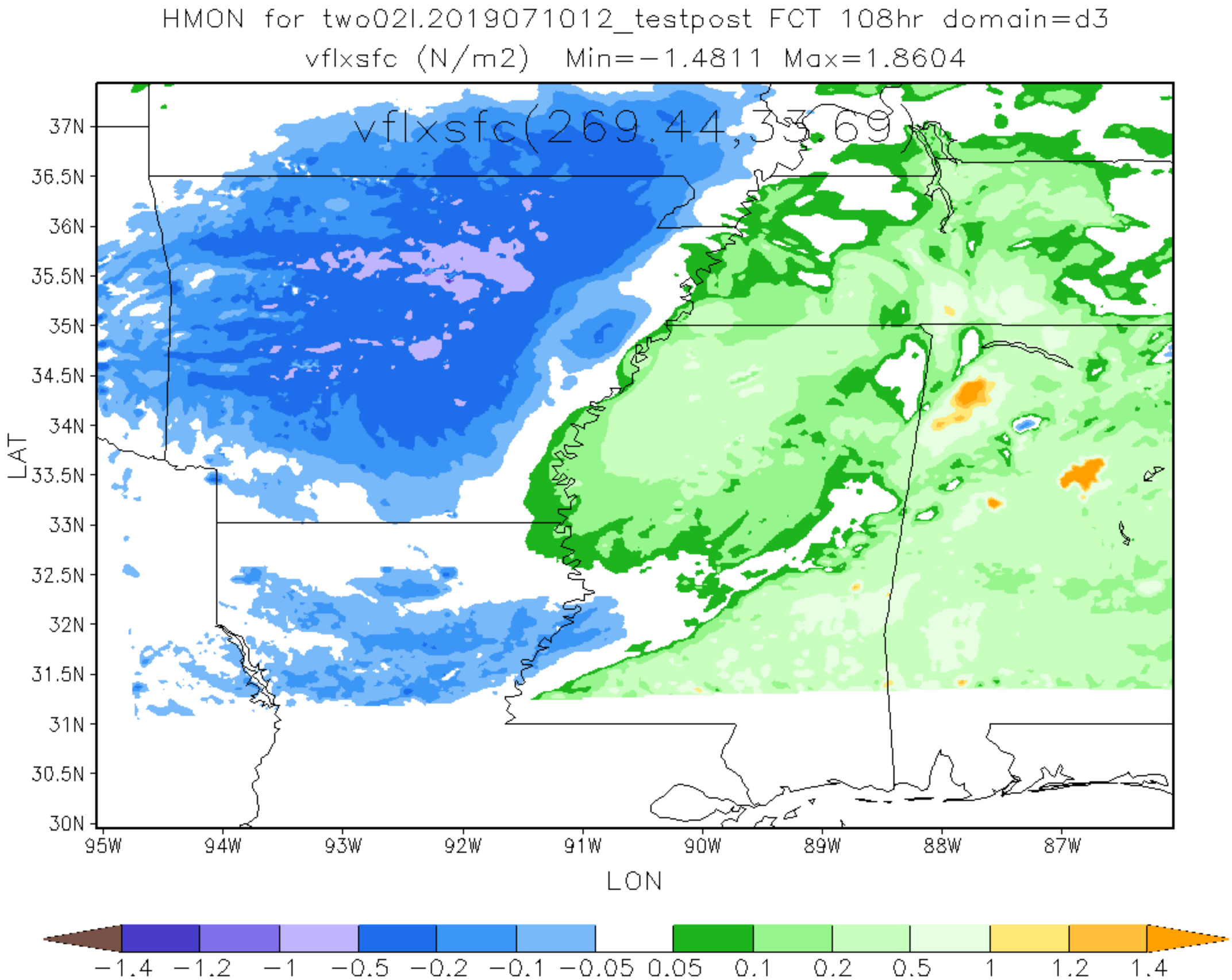
HMON for two02l.2019071012_testpost FCT 108hr domain=d3
vflxsfc (N/m2) Min=-1.4811 Max=1.8604
vflxsfc(269.44,33.69)
37N
36.5N
36N
35.5N
35N
34.5N
34N
33.5N
33N
32.5N
32N
31.5N
31N
30.5N
30N
LAT
95W
94W
93W
92W
91W
90W
89W
88W
87W
LON
-1.4
-1.2
-1
-0.5
-0.2
-0.1
-0.05
0.05
0.1
0.2
0.5
1
1.2
1.4

HMON for two02l.2019071012_testpost FCT 114hr domain=d3
vflxsfc (N/m2) Min=−0.9207 Max=1.7756

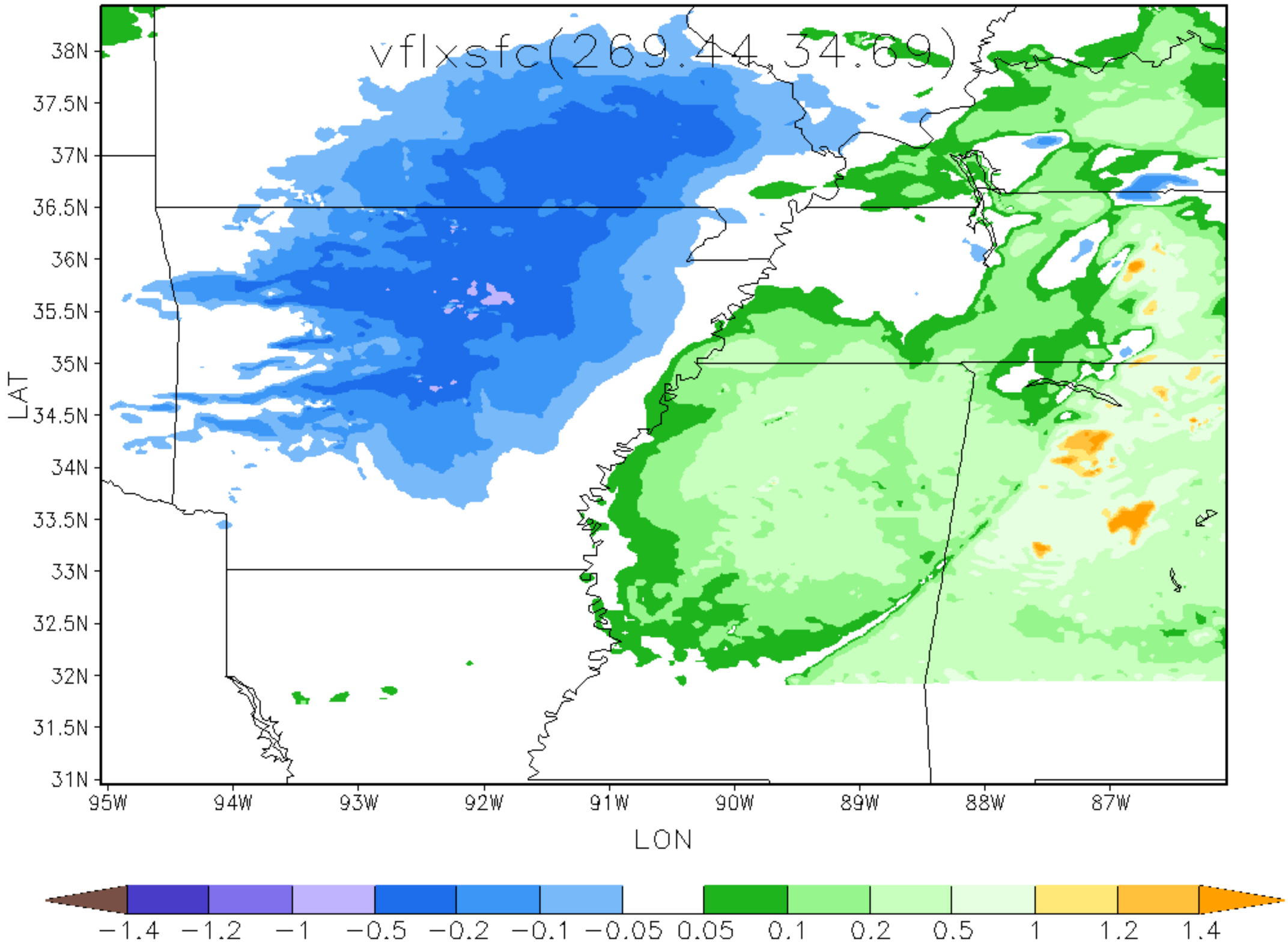

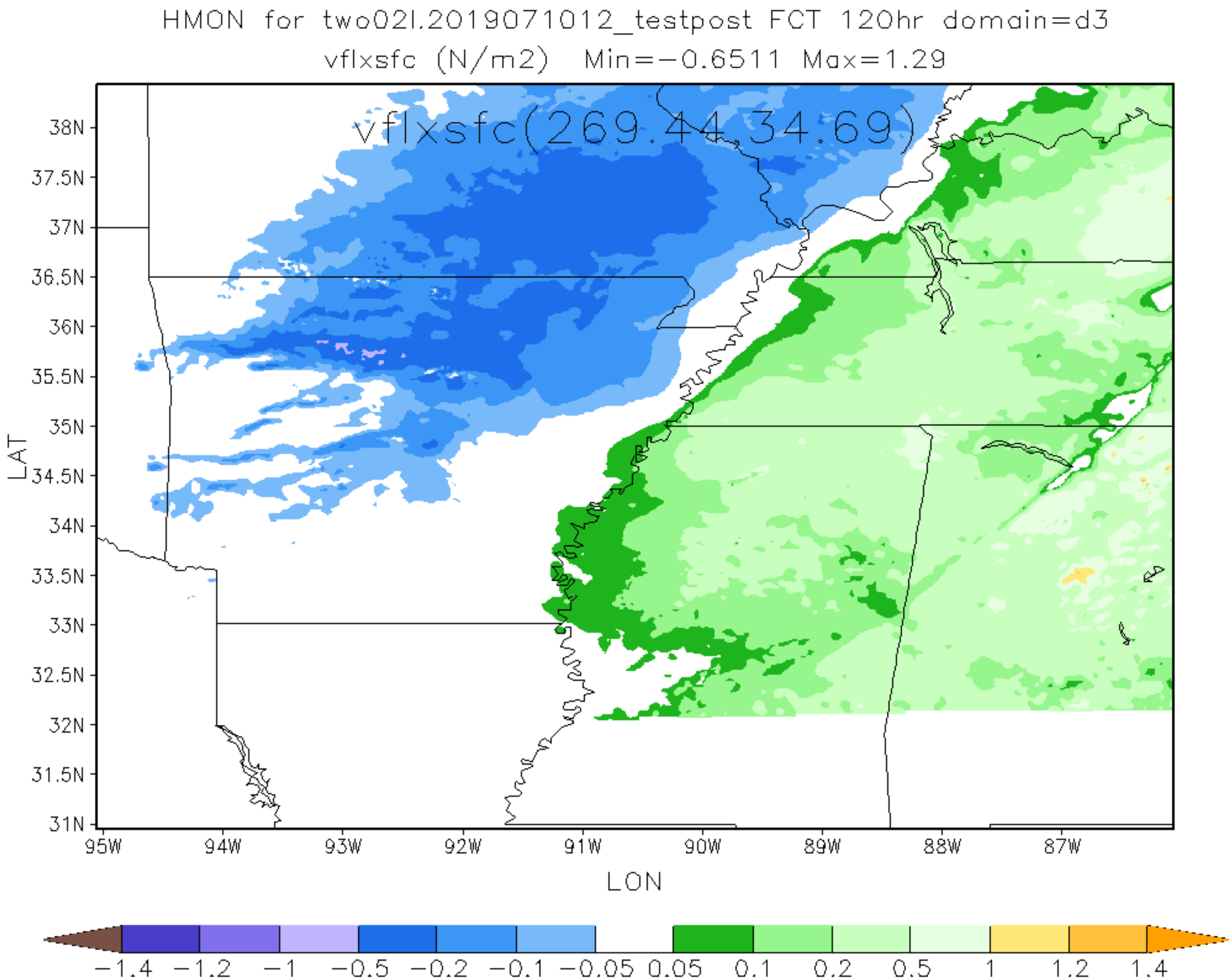
HMON for two02l.2019071012_testpost FCT 120hr domain=d3
vflxsfc (N/m2) Min=-0.6511 Max=1.29
vflxsfc(269.44,34.69)
38N
37.5N
37N
36.5N
36N
35.5N
35N
34.5N
34N
33.5N
33N
32.5N
32N
31.5N
31N
LAT
95W
94W
93W
92W
91W
90W
89W
88W
87W
LON
-1.4
-1.2
-1
-0.5
-0.2
-0.1
-0.05
0.05
0.1
0.2
0.5
1
1.2
1.4

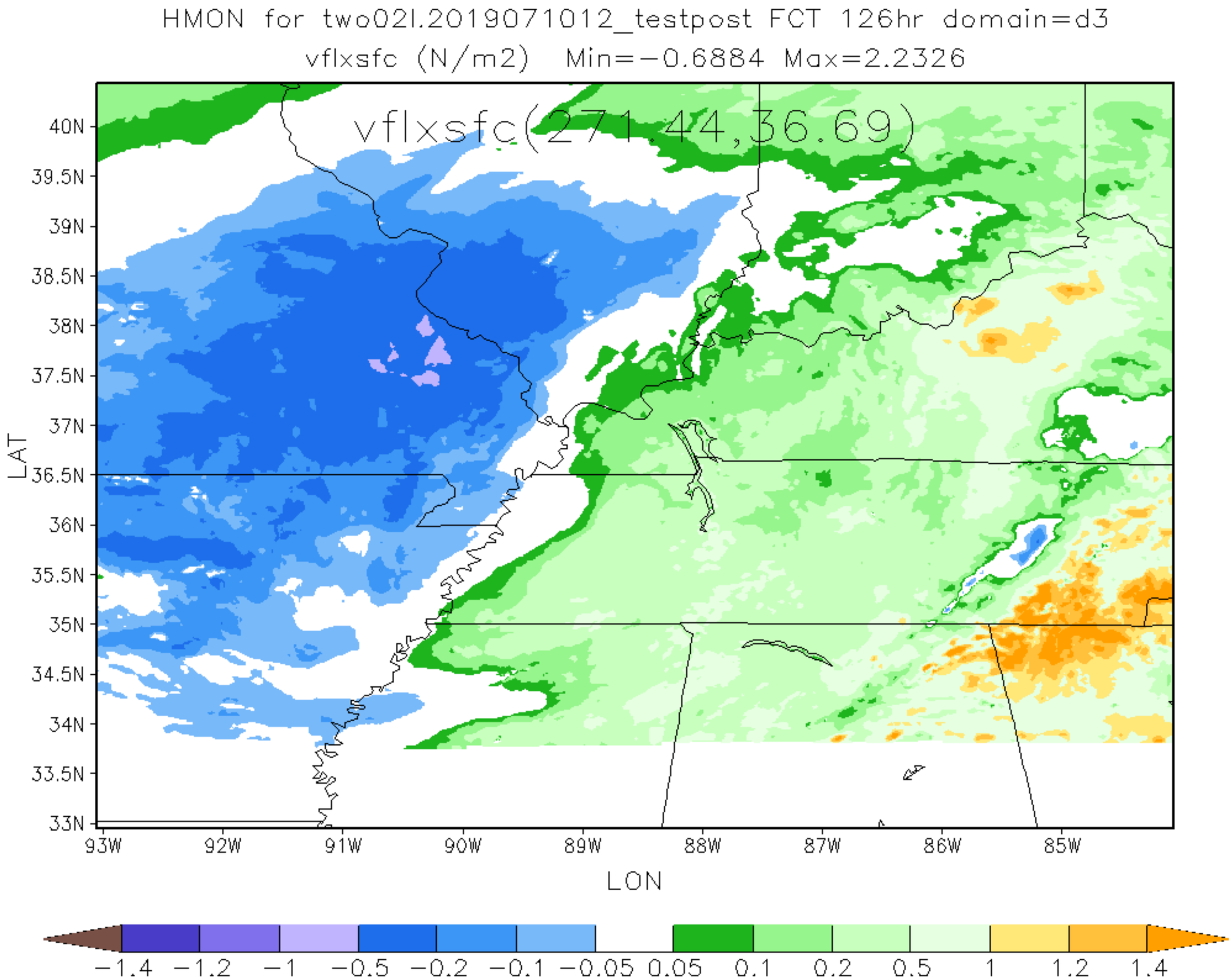
HMON for two02l.2019071012_testpost FCT 126hr domain=d3
vflxsfc (N/m2) Min=-0.6884 Max=2.2326
vflxsfc(271.44,36.69)
40N
39.5N
39N
38.5N
38N
37.5N
37N
36.5N
36N
35.5N
35N
34.5N
34N
33.5N
33N
LAT
93W
92W
91W
90W
89W
88W
87W
86W
85W
LON
-1.4
-1.2
-1
-0.5
-0.2
-0.1
-0.05
0.05
0.1
0.2
0.5
1
1.2
1.4