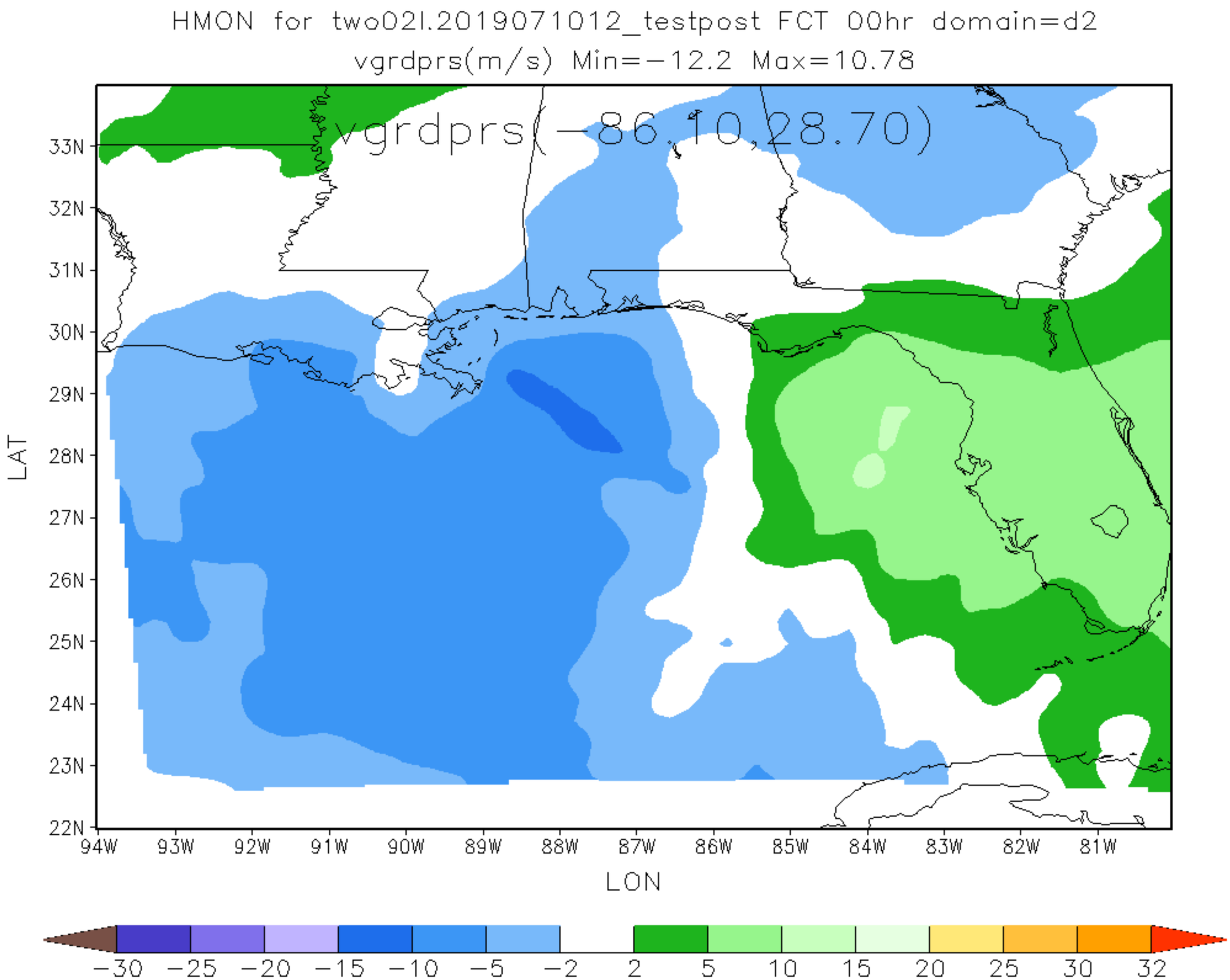
HMON for two02l.2019071012_testpost FCT 00hr domain=d2
vgrdprs(m/s) Min=−12.2 Max=10.78
vgrdprs(−86.10,28.70)
33N
32N
31N
30N
29N
28N
27N
26N
25N
24N
23N
22N
LAT
94W
93W
92W
91W
90W
89W
88W
87W
86W
85W
84W
83W
82W
81W
LON
−30
−25
−20
−15
−10
−5
−2
2
5
10
15
20
25
30
32

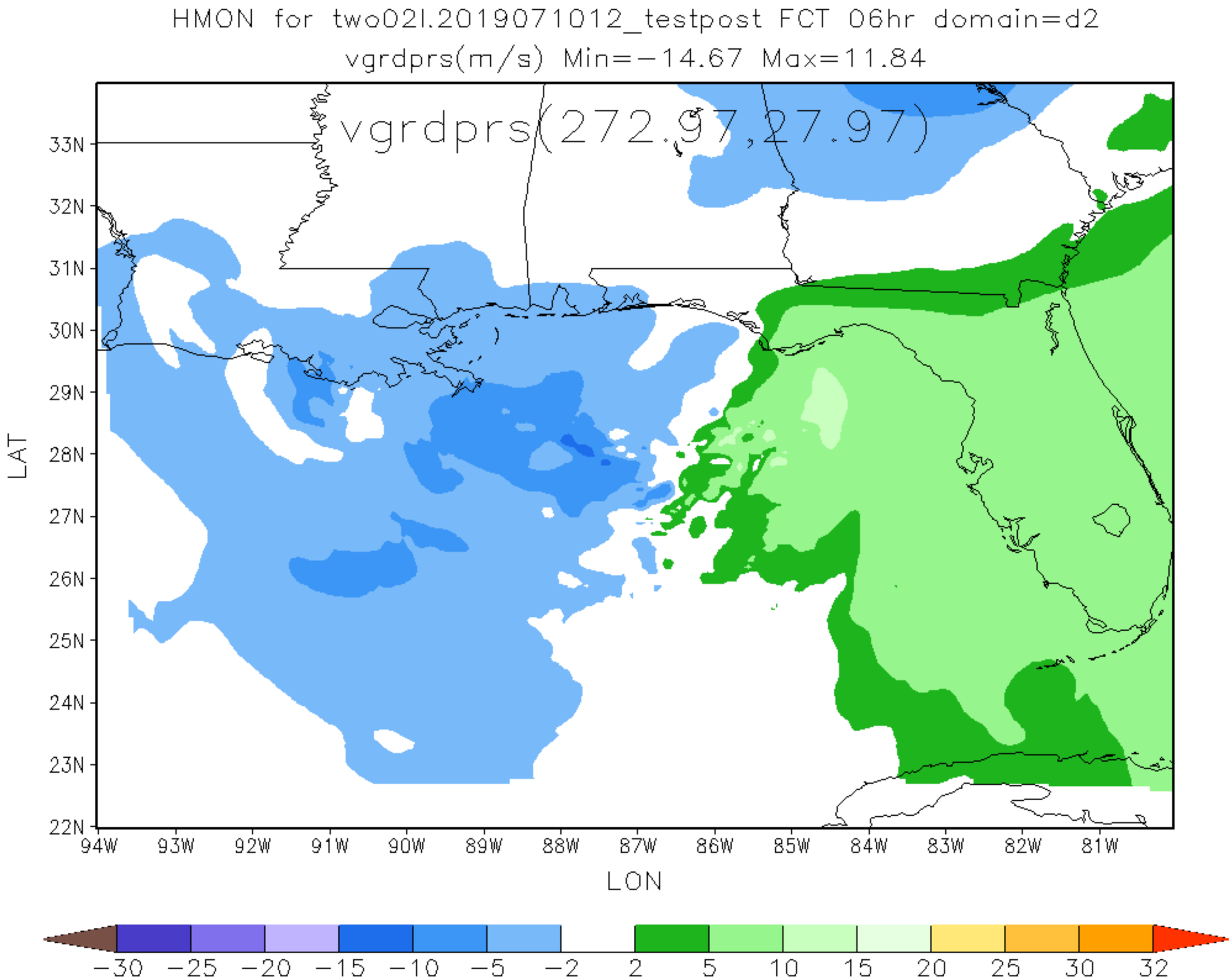
HMON for two02l.2019071012_testpost FCT 06hr domain=d2
vgrdprs(m/s) Min=-14.67 Max=11.84
vgrdprs(272.97,27.97)
33N
32N
31N
30N
29N
28N
27N
26N
25N
24N
23N
22N
LAT
94W
93W
92W
91W
90W
89W
88W
87W
86W
85W
84W
83W
82W
81W
LON
-30
-25
-20
-15
-10
-5
-2
2
5
10
15
20
25
30
32

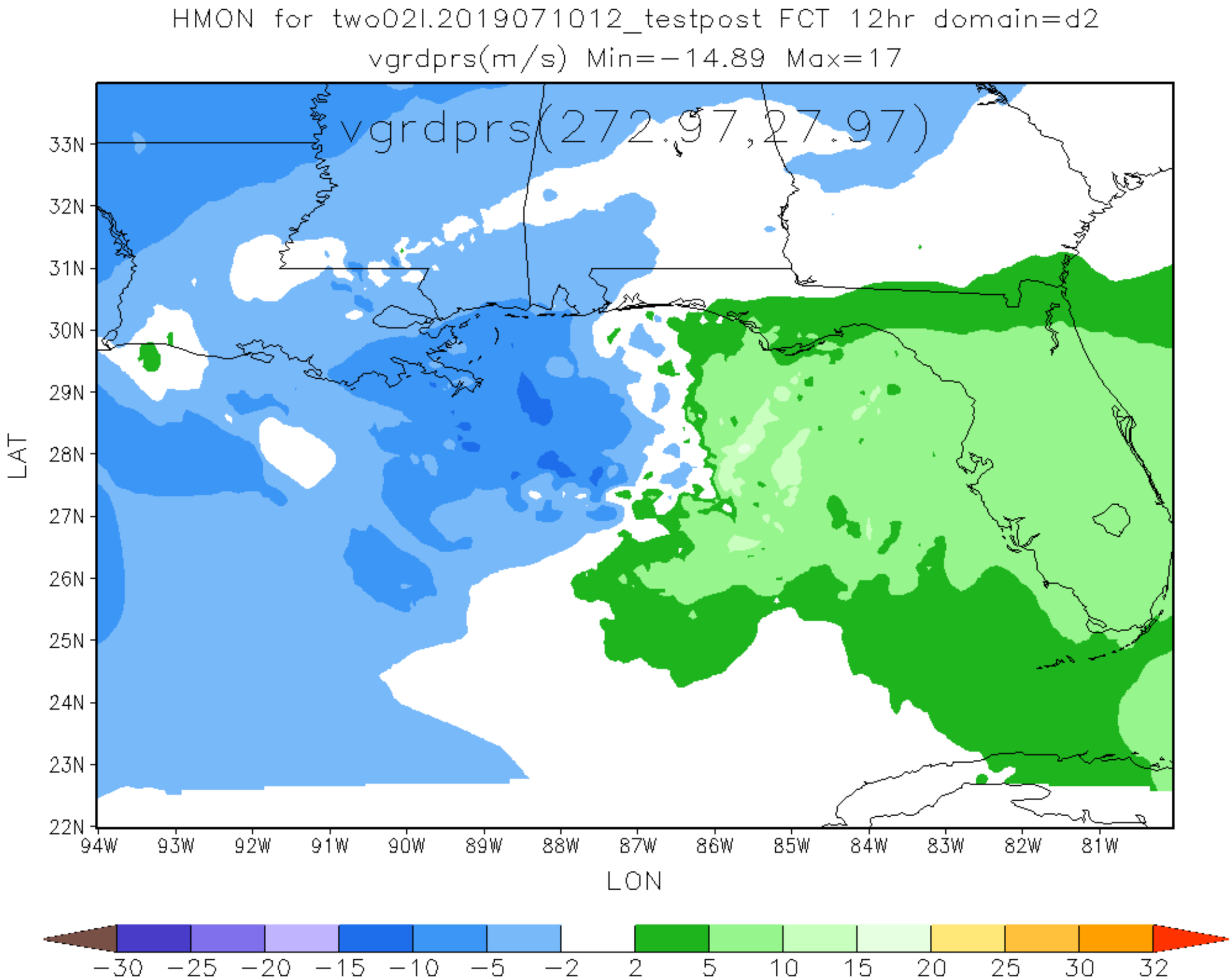
HMON for two02l.2019071012_testpost FCT 12hr domain=d2
vgrdprs(m/s) Min=-14.89 Max=17
vgrdprs(272.97,27.97)
33N
32N
31N
30N
29N
28N
27N
26N
25N
24N
23N
22N
LAT
94W
93W
92W
91W
90W
89W
88W
87W
86W
85W
84W
83W
82W
81W
LON
-30
-25
-20
-15
-10
-5
-2
2
5
10
15
20
25
30
32

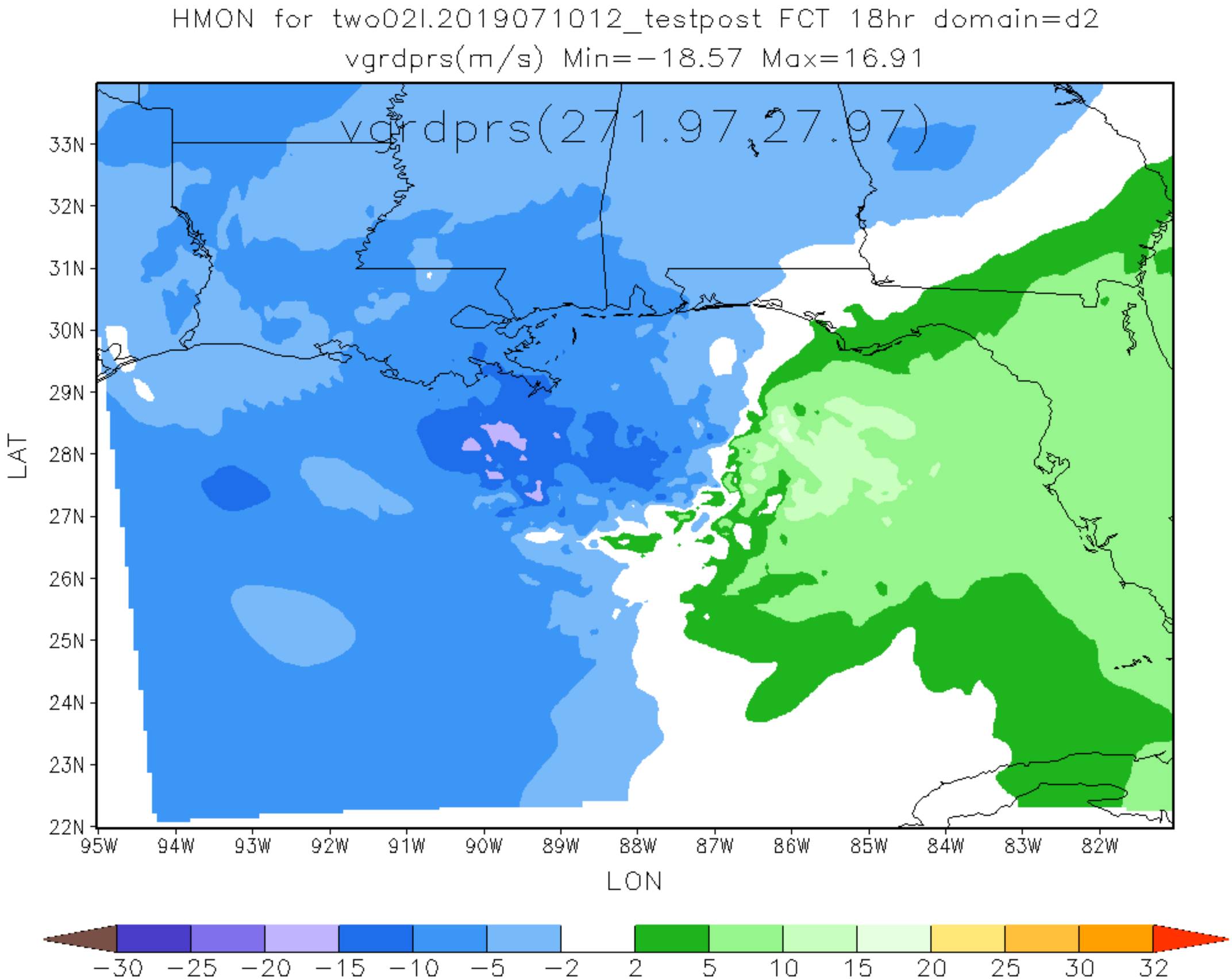
HMON for two02l.2019071012_testpost FCT 18hr domain=d2
vgrdprs(m/s) Min=−18.57 Max=16.91
vgrdprs(271.97,27.97)
33N
32N
31N
30N
29N
28N
27N
26N
25N
24N
23N
22N
LAT
95W
94W
93W
92W
91W
90W
89W
88W
87W
86W
85W
84W
83W
82W
LON
−30
−25
−20
−15
−10
−5
−2
2
5
10
15
20
25
30
32

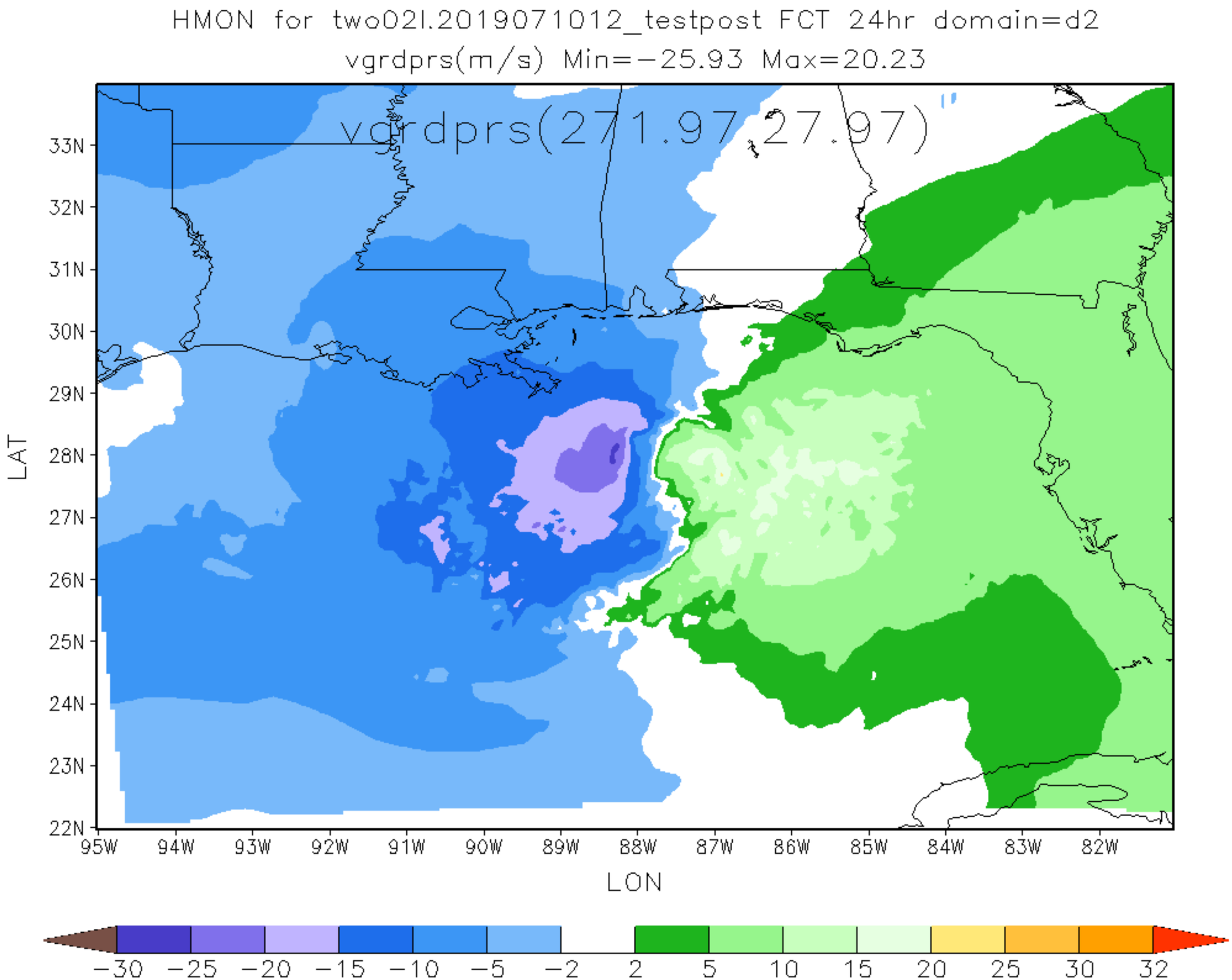
HMON for two02l.2019071012_testpost FCT 24hr domain=d2
vgrdprs(m/s) Min=-25.93 Max=20.23
vgrdprs(271.97,27.97)
33N
32N
31N
30N
29N
28N
27N
26N
25N
24N
23N
22N
LAT
95W
94W
93W
92W
91W
90W
89W
88W
87W
86W
85W
84W
83W
82W
LON
-30
-25
-20
-15
-10
-5
-2
2
5
10
15
20
25
30
32

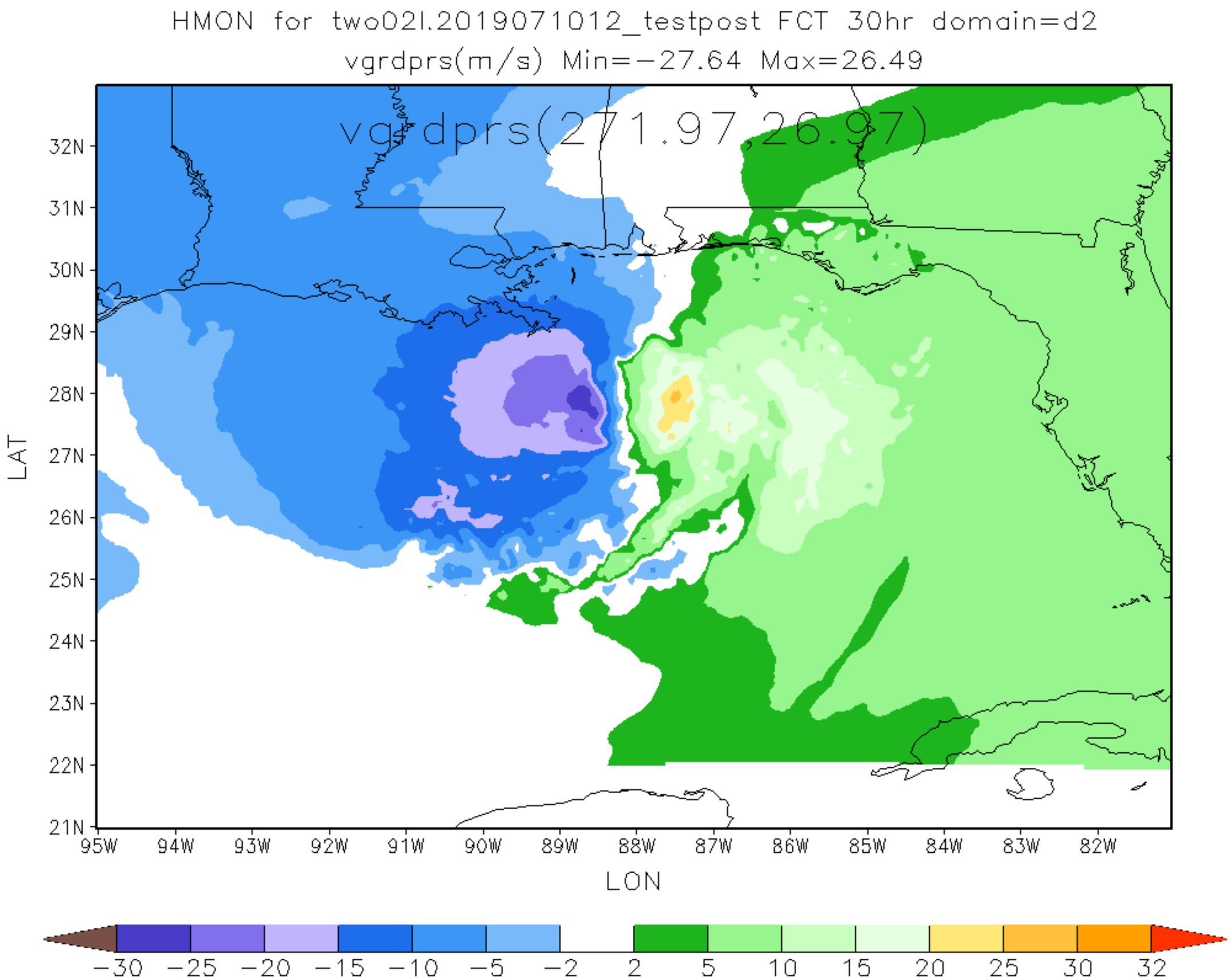
HMON for two02l.2019071012_testpost FCT 30hr domain=d2
vgrdprs(m/s) Min=-27.64 Max=26.49
vgrdprs(271.97,26.97)
32N
31N
30N
29N
28N
27N
26N
25N
24N
23N
22N
21N
LAT
95W
94W
93W
92W
91W
90W
89W
88W
87W
86W
85W
84W
83W
82W
LON
-30
-25
-20
-15
-10
-5
-2
2
5
10
15
20
25
30
32

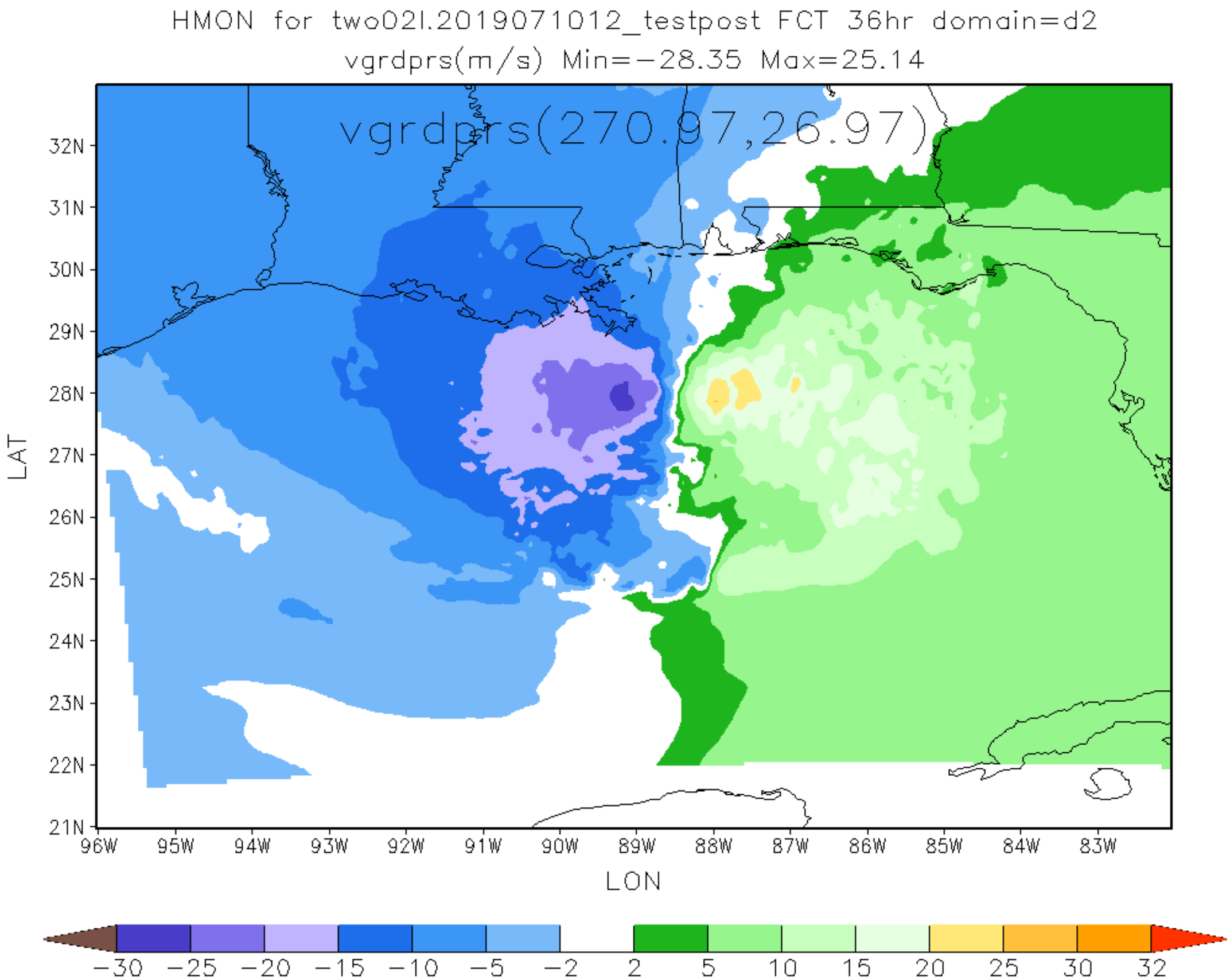
HMON for two02l.2019071012_testpost FCT 36hr domain=d2
vgrdprs(m/s) Min=-28.35 Max=25.14
vgrdprs(270.97,26.97)
32N
31N
30N
29N
28N
27N
26N
25N
24N
23N
22N
21N
LAT
96W
95W
94W
93W
92W
91W
90W
89W
88W
87W
86W
85W
84W
83W
LON
-30
-25
-20
-15
-10
-5
-2
2
5
10
15
20
25
30
32

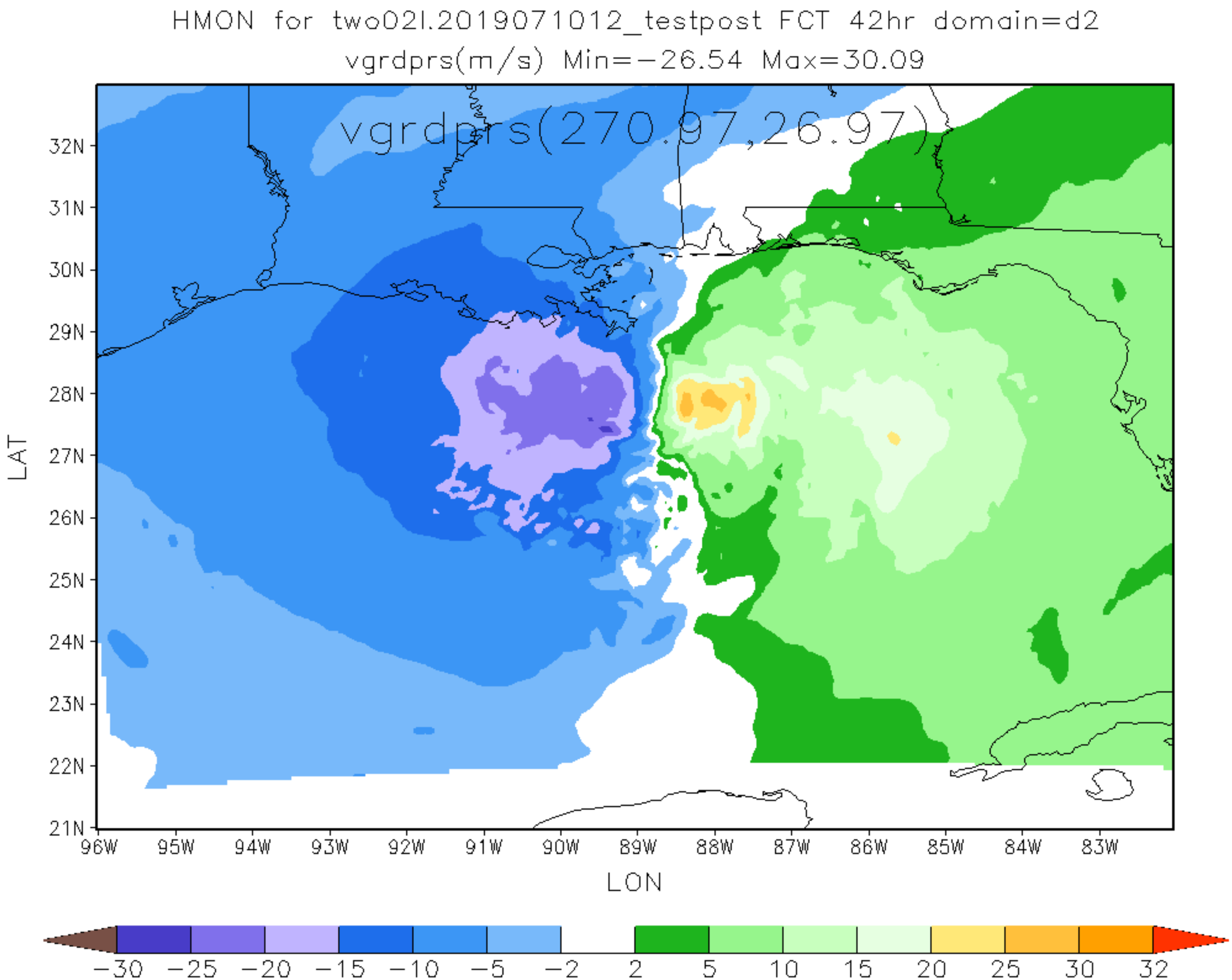
HMON for two02l.2019071012_testpost FCT 42hr domain=d2
vgrdprs(m/s) Min=−26.54 Max=30.09
vgrdprs(270.97,26.97)
LAT
32N
31N
30N
29N
28N
27N
26N
25N
24N
23N
22N
21N
96W
95W
94W
93W
92W
91W
90W
89W
88W
87W
86W
85W
84W
83W
LON
−30
−25
−20
−15
−10
−5
−2
2
5
10
15
20
25
30
32

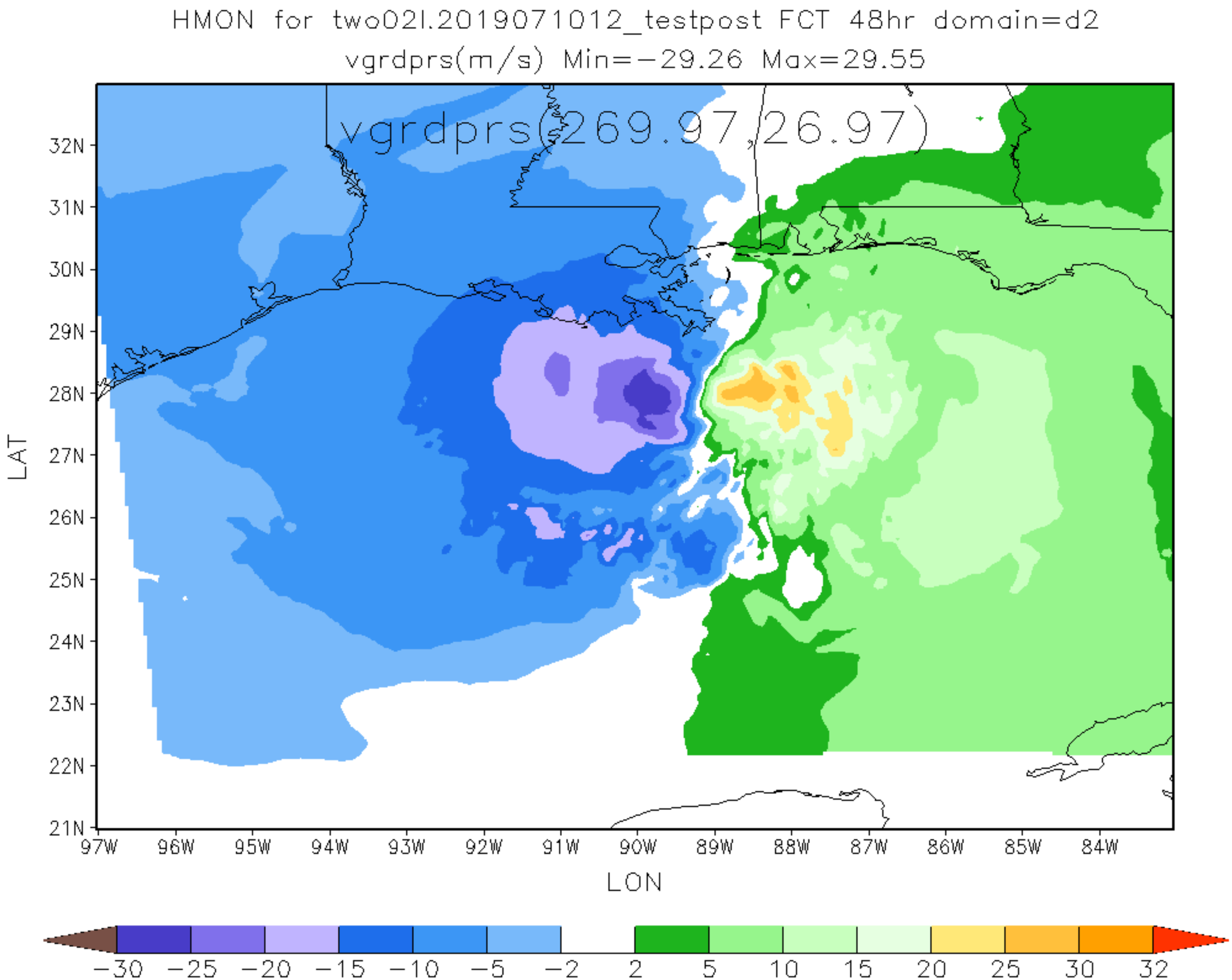
HMON for two02l.2019071012_testpost FCT 48hr domain=d2
vgrdprs(m/s) Min=-29.26 Max=29.55
vgrdprs(269.97,26.97)
LAT
32N
31N
30N
29N
28N
27N
26N
25N
24N
23N
22N
21N
97W
96W
95W
94W
93W
92W
91W
90W
89W
88W
87W
86W
85W
84W
LON
-30
-25
-20
-15
-10
-5
-2
2
5
10
15
20
25
30
32

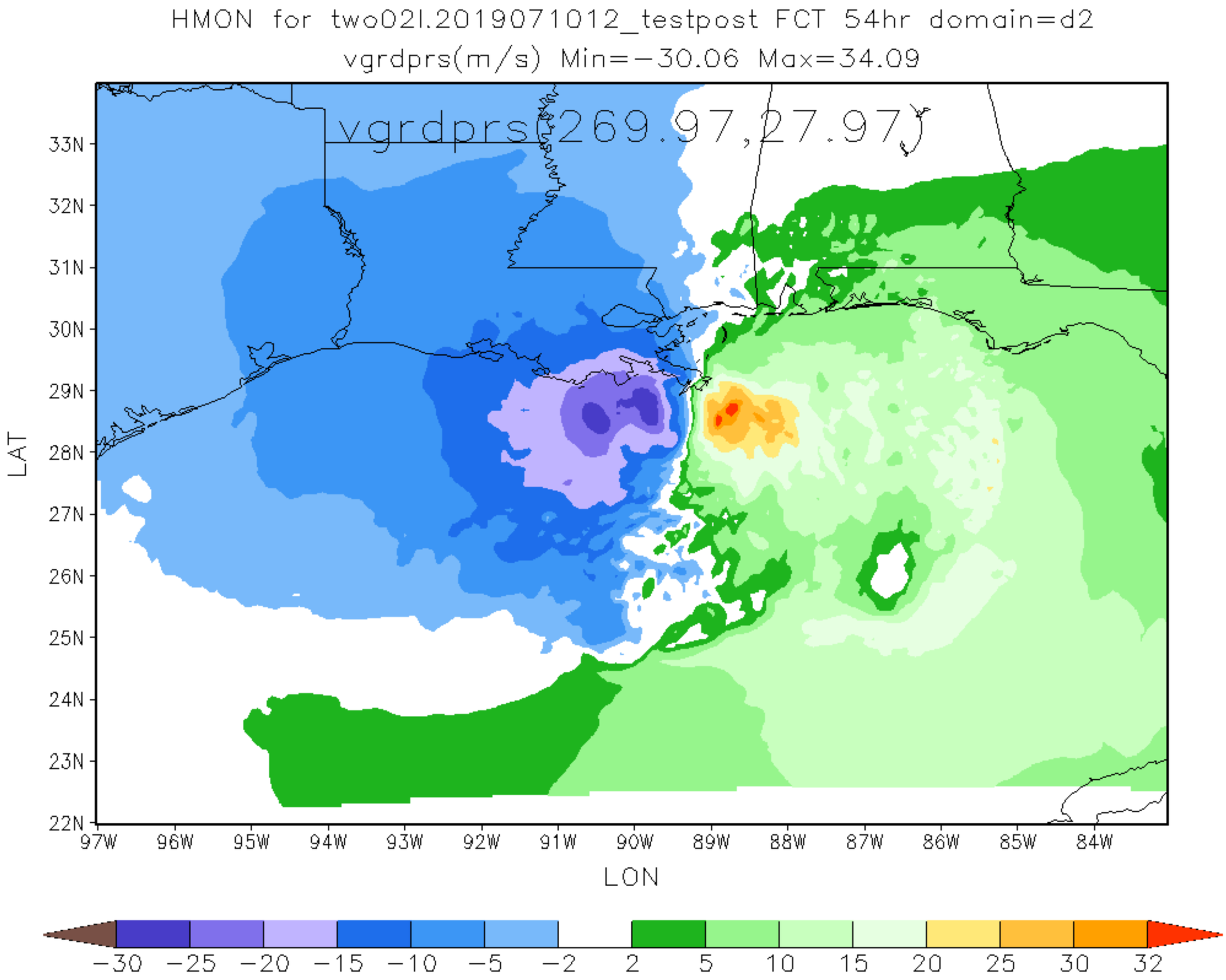
HMON for two02l.2019071012_testpost FCT 54hr domain=d2
vgrdprs(m/s) Min=−30.06 Max=34.09
vgrdprs(269.97,27.97)
33N
32N
31N
30N
29N
28N
27N
26N
25N
24N
23N
22N
LAT
97W
96W
95W
94W
93W
92W
91W
90W
89W
88W
87W
86W
85W
84W
LON
−30
−25
−20
−15
−10
−5
−2
2
5
10
15
20
25
30
32

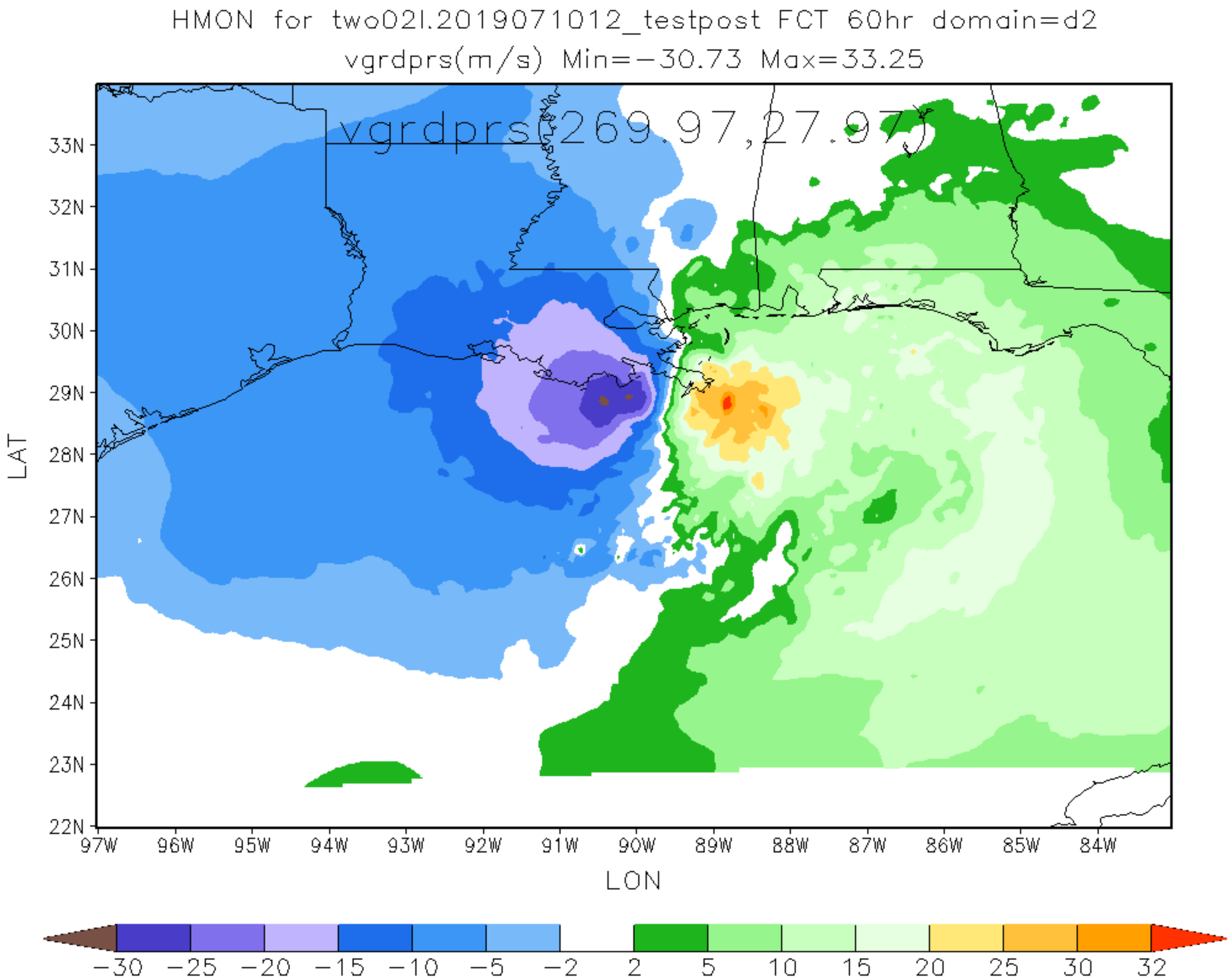
HMON for two02l.2019071012_testpost FCT 60hr domain=d2
vgrdprs(m/s) Min=−30.73 Max=33.25
vgrdprs(269.97,27.97)
33N
32N
31N
30N
29N
28N
27N
26N
25N
24N
23N
22N
LAT
97W
96W
95W
94W
93W
92W
91W
90W
89W
88W
87W
86W
85W
84W
LON
−30
−25
−20
−15
−10
−5
−2
2
5
10
15
20
25
30
32

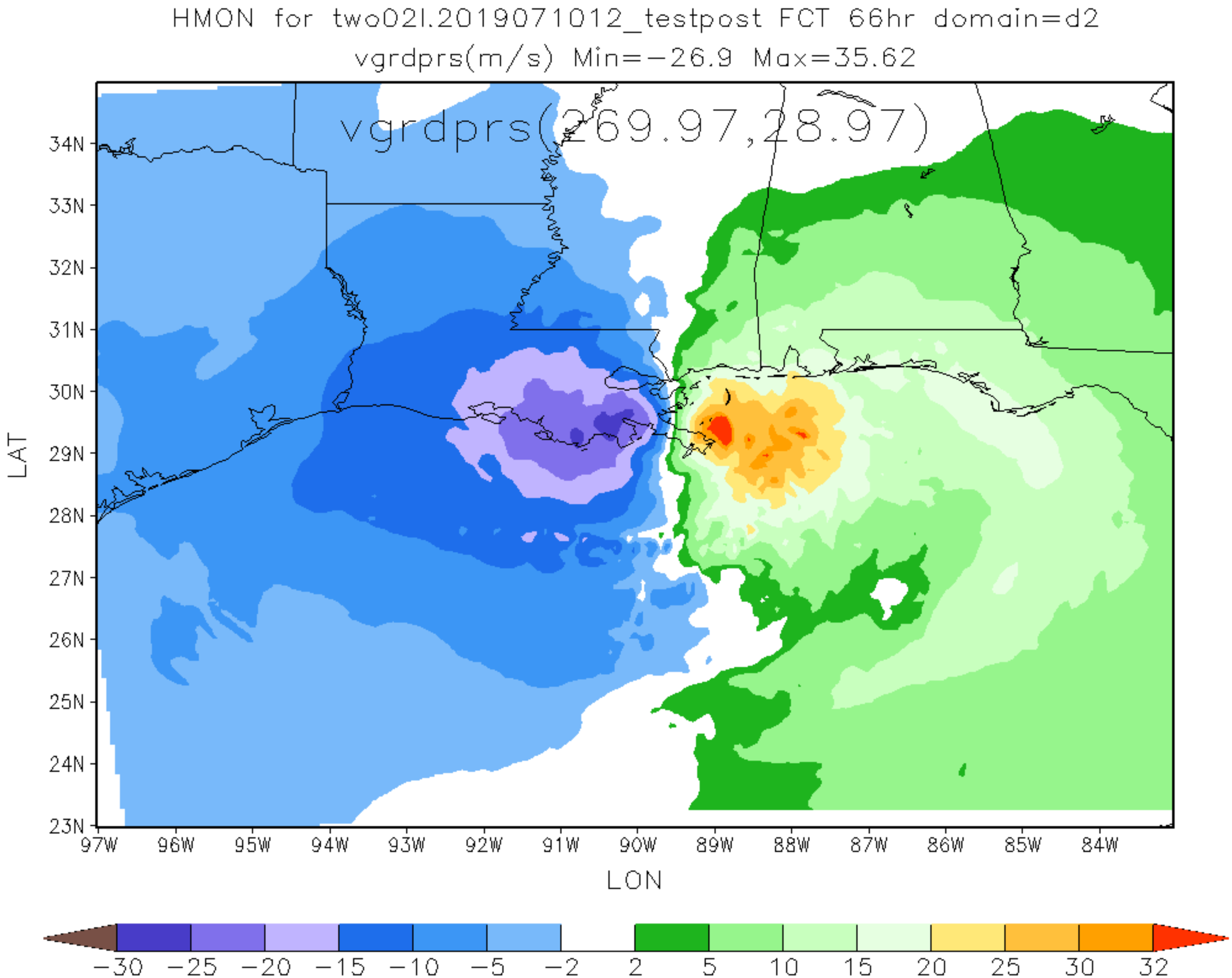
HMON for two02l.2019071012_testpost FCT 66hr domain=d2
vgrdprs(m/s) Min=−26.9 Max=35.62
vgrdprs(269.97,28.97)
34N
33N
32N
31N
30N
29N
28N
27N
26N
25N
24N
23N
LAT
97W
96W
95W
94W
93W
92W
91W
90W
89W
88W
87W
86W
85W
84W
LON
−30
−25
−20
−15
−10
−5
−2
2
5
10
15
20
25
30
32

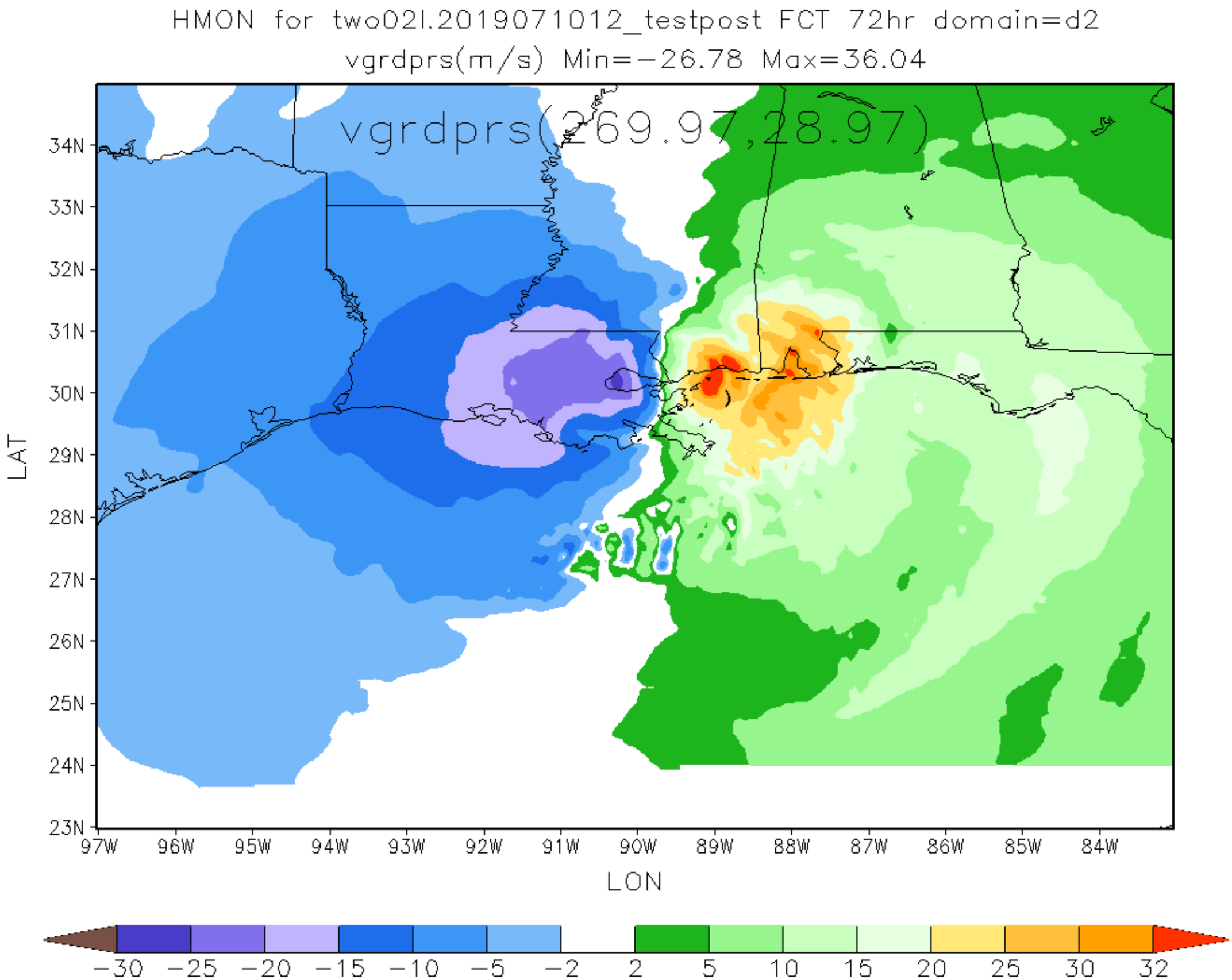
HMON for two02l.2019071012_testpost FCT 72hr domain=d2
vgrdprs(m/s) Min=−26.78 Max=36.04
vgrdprs(269.97,28.97)
34N
33N
32N
31N
30N
29N
28N
27N
26N
25N
24N
23N
LAT
97W
96W
95W
94W
93W
92W
91W
90W
89W
88W
87W
86W
85W
84W
LON
−30
−25
−20
−15
−10
−5
−2
2
5
10
15
20
25
30
32

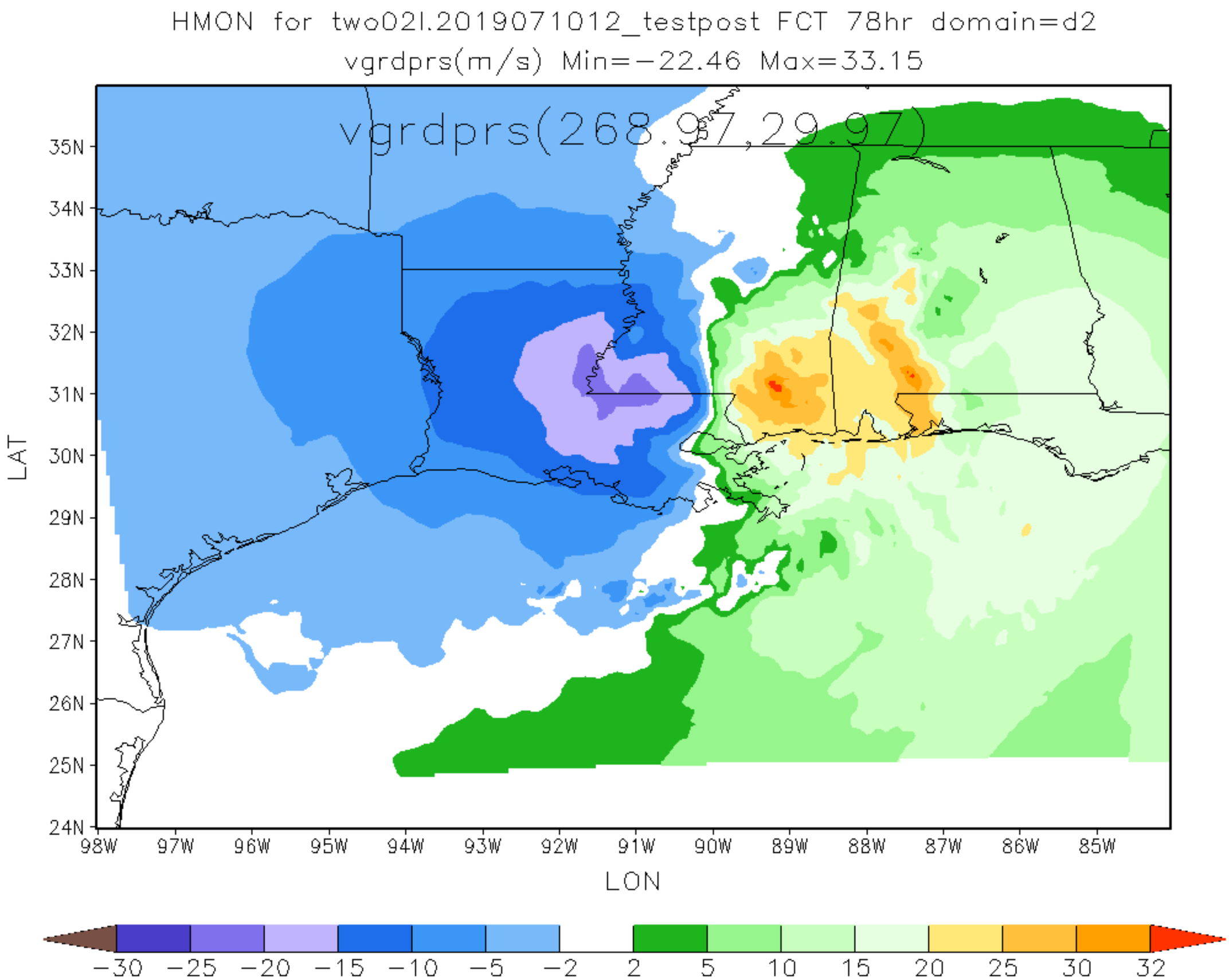
HMON for two02l.2019071012_testpost FCT 78hr domain=d2
vgrdprs(m/s) Min=−22.46 Max=33.15
vgrdprs(268.97,29.97)
35N
34N
33N
32N
31N
30N
29N
28N
27N
26N
25N
24N
LAT
98W
97W
96W
95W
94W
93W
92W
91W
90W
89W
88W
87W
86W
85W
LON
−30
−25
−20
−15
−10
−5
−2
2
5
10
15
20
25
30
32

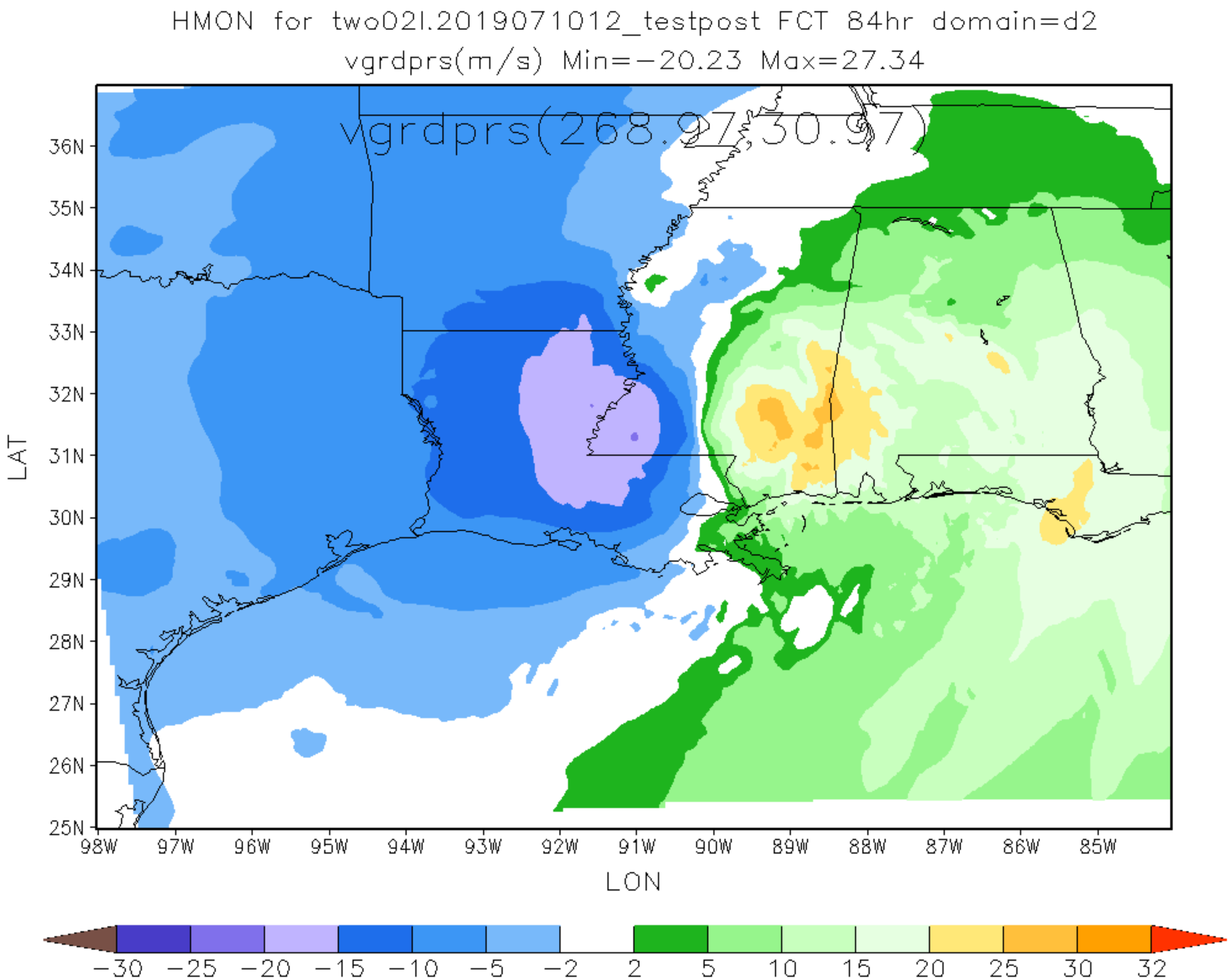
HMON for two02l.2019071012_testpost FCT 84hr domain=d2
vgrdprs(m/s) Min=−20.23 Max=27.34
vgrdprs(268.97,30.97)
36N
35N
34N
33N
32N
31N
30N
29N
28N
27N
26N
25N
LAT
98W
97W
96W
95W
94W
93W
92W
91W
90W
89W
88W
87W
86W
85W
LON
−30
−25
−20
−15
−10
−5
−2
2
5
10
15
20
25
30
32

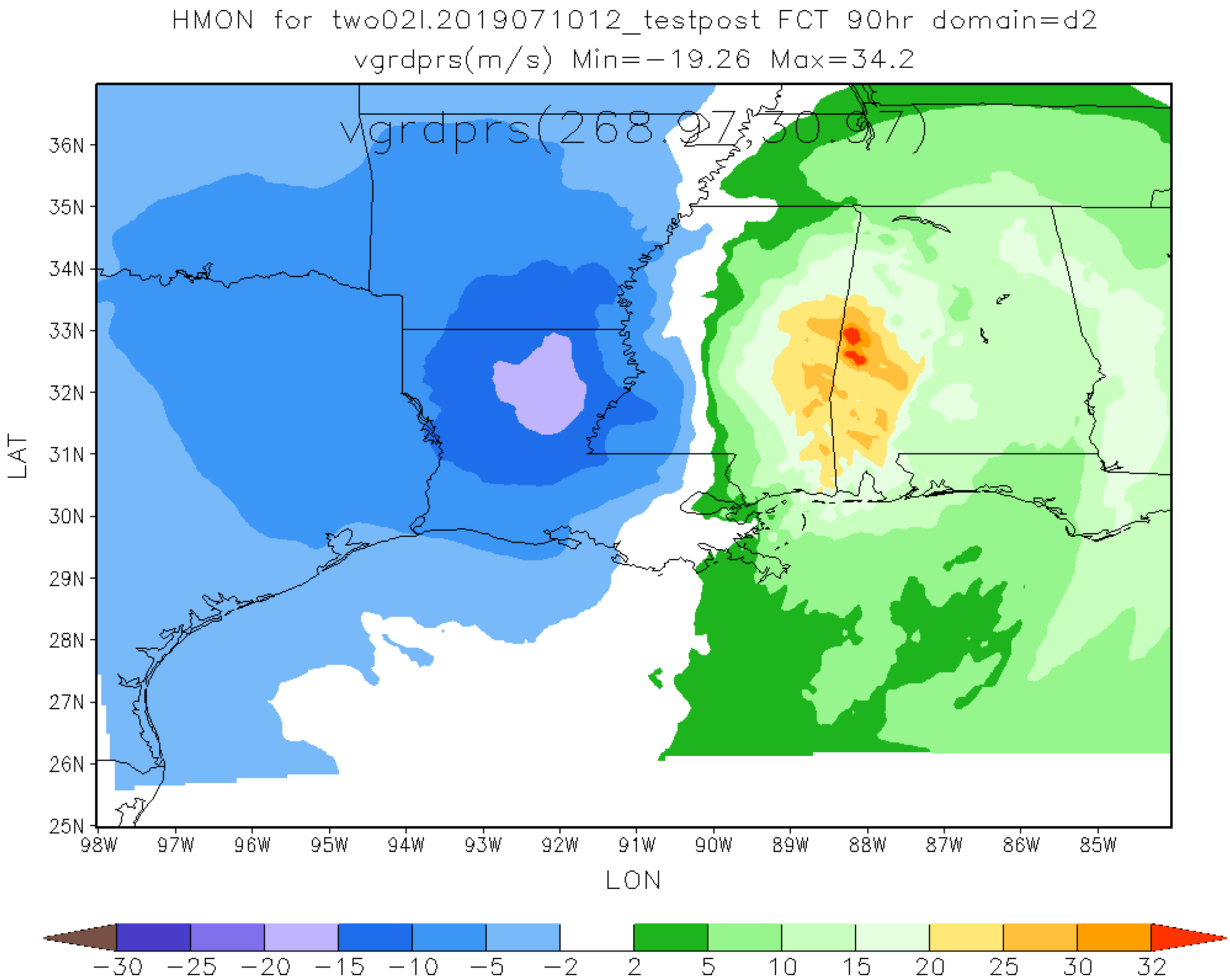
HMON for two02l.2019071012_testpost FCT 90hr domain=d2
vgrdprs(m/s) Min=-19.26 Max=34.2
vgrdprs(268.97,30.97)
36N
35N
34N
33N
32N
31N
30N
29N
28N
27N
26N
25N
LAT
98W
97W
96W
95W
94W
93W
92W
91W
90W
89W
88W
87W
86W
85W
LON
-30
-25
-20
-15
-10
-5
-2
2
5
10
15
20
25
30
32

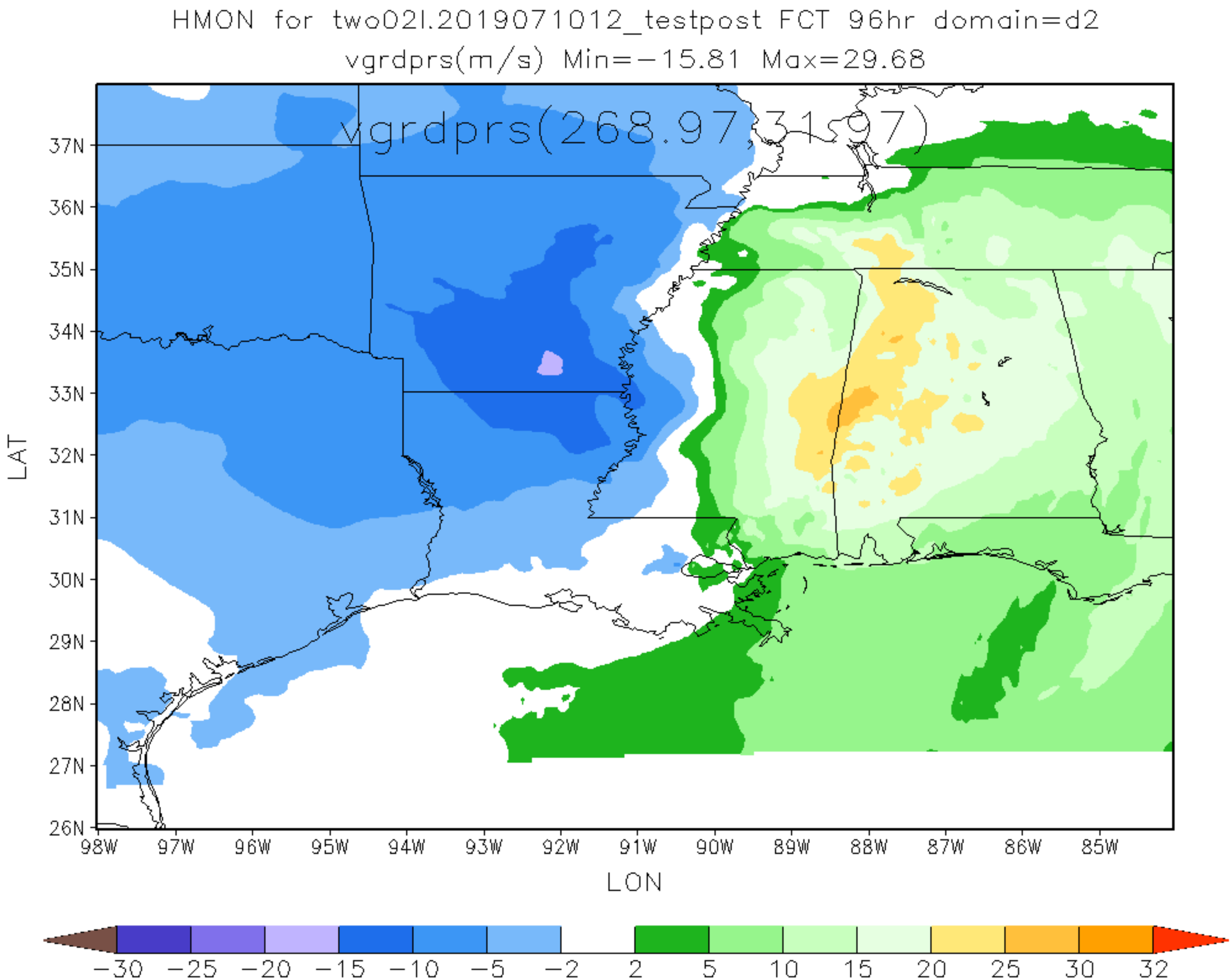
HMON for two02l.2019071012_testpost FCT 96hr domain=d2
vgrdprs(m/s) Min=−15.81 Max=29.68
vgrdprs(268.97,31.97)
37N
36N
35N
34N
33N
32N
31N
30N
29N
28N
27N
26N
LAT
98W
97W
96W
95W
94W
93W
92W
91W
90W
89W
88W
87W
86W
85W
LON
−30
−25
−20
−15
−10
−5
−2
2
5
10
15
20
25
30
32

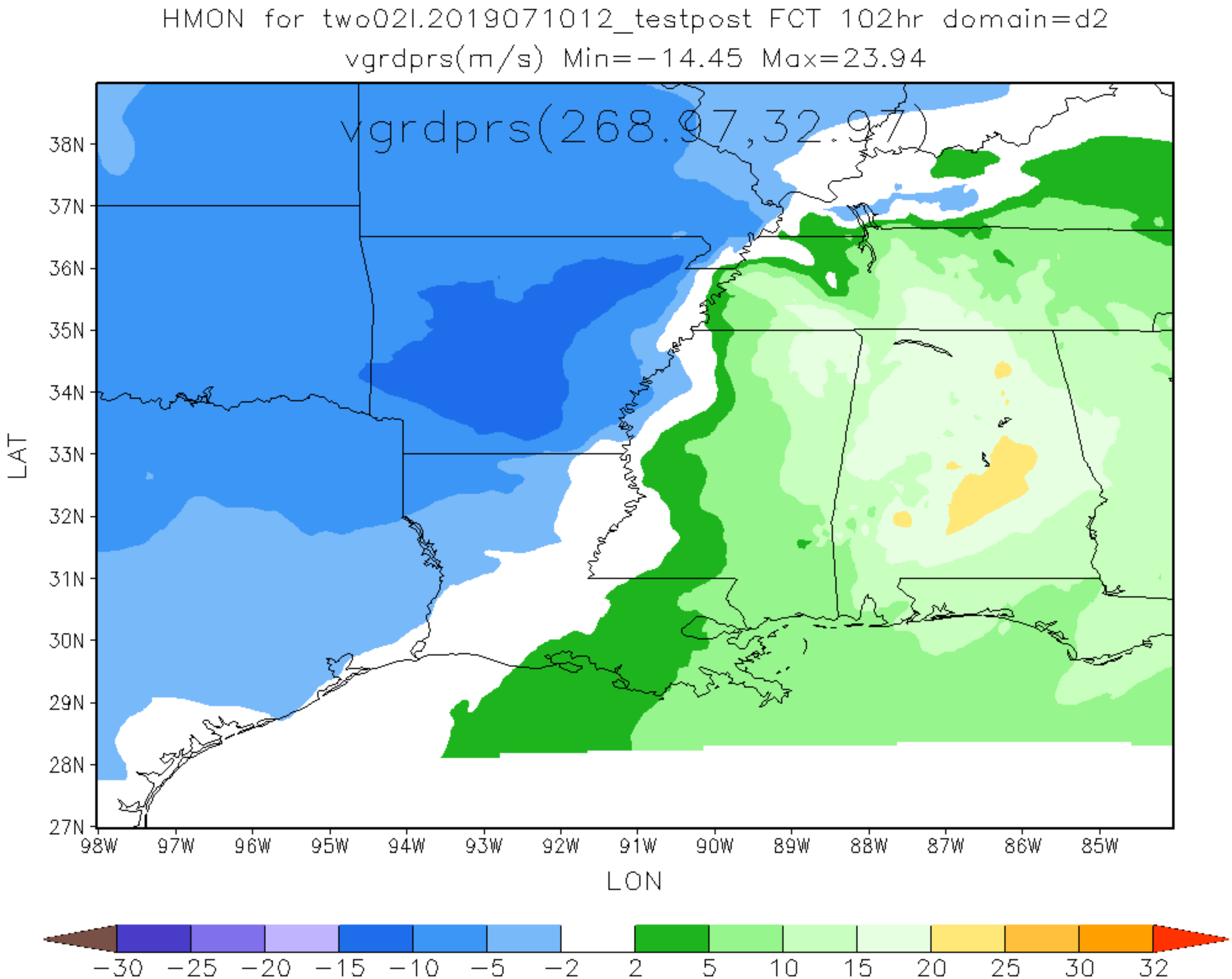
HMON for two02l.2019071012_testpost FCT 102hr domain=d2
vgrdprs(m/s) Min=-14.45 Max=23.94
vgrdprs(268.97,32.97)
38N
37N
36N
35N
34N
33N
32N
31N
30N
29N
28N
27N
LAT
98W
97W
96W
95W
94W
93W
92W
91W
90W
89W
88W
87W
86W
85W
LON
-30
-25
-20
-15
-10
-5
-2
2
5
10
15
20
25
30
32

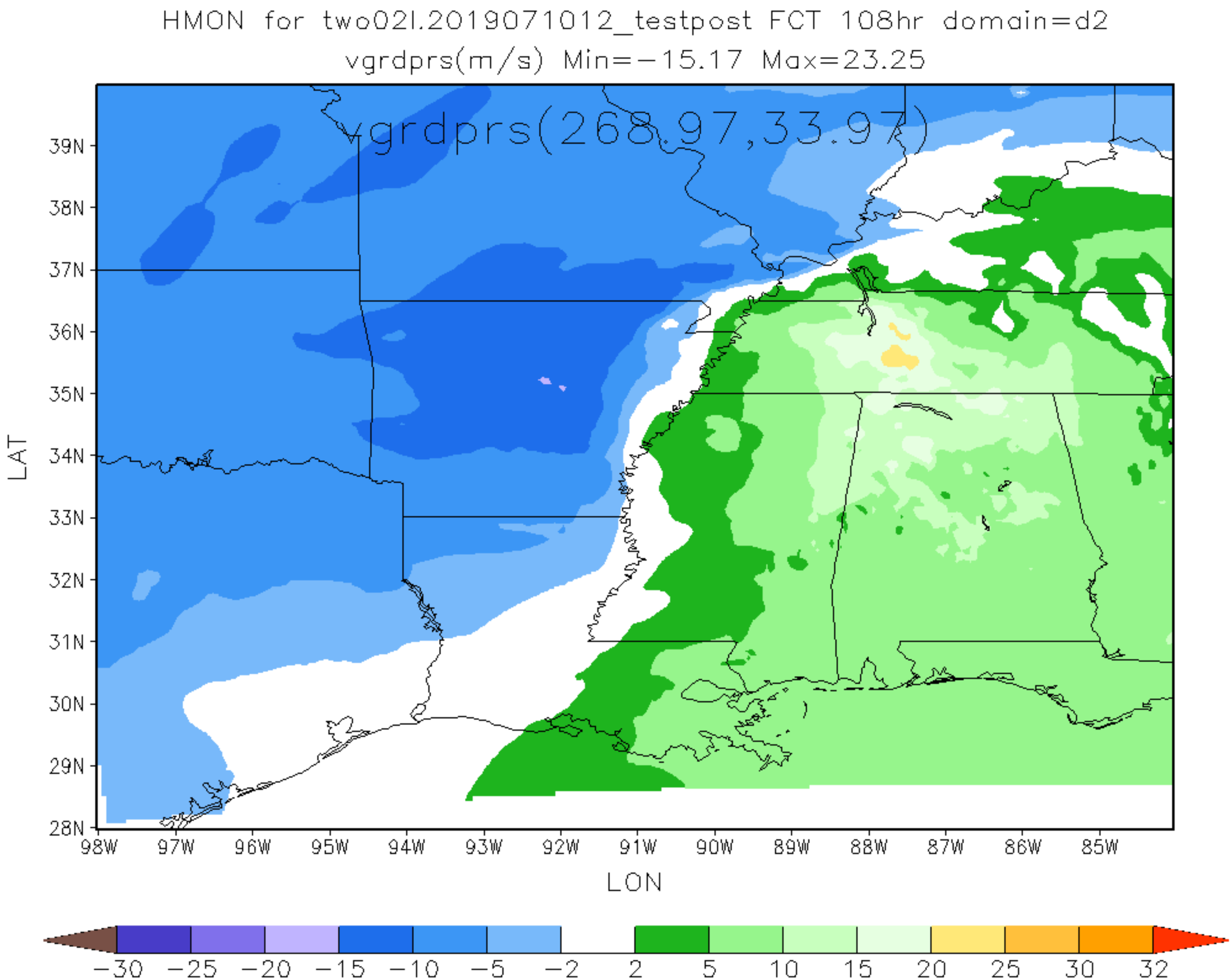
HMON for two02l.2019071012_testpost FCT 108hr domain=d2
vgrdprs(m/s) Min=-15.17 Max=23.25
vgrdprs(268.97,33.97)
39N
38N
37N
36N
35N
34N
33N
32N
31N
30N
29N
28N
LAT
98W
97W
96W
95W
94W
93W
92W
91W
90W
89W
88W
87W
86W
85W
LON
-30
-25
-20
-15
-10
-5
-2
2
5
10
15
20
25
30
32

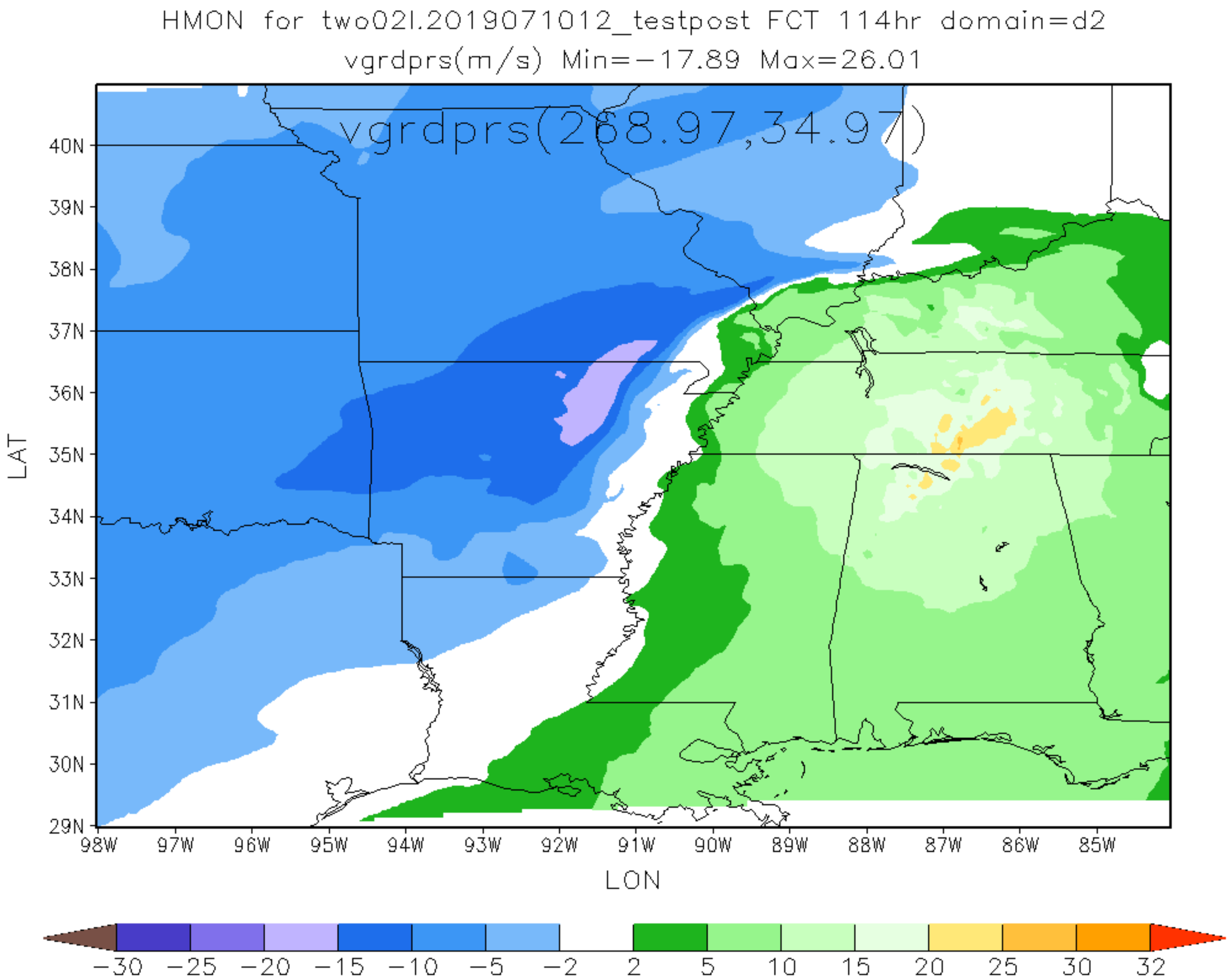
HMON for two02l.2019071012_testpost FCT 114hr domain=d2
vgrdprs(m/s) Min=−17.89 Max=26.01
vgrdprs(268.97,34.97)
40N
39N
38N
37N
36N
35N
34N
33N
32N
31N
30N
29N
LAT
98W
97W
96W
95W
94W
93W
92W
91W
90W
89W
88W
87W
86W
85W
LON
−30
−25
−20
−15
−10
−5
−2
2
5
10
15
20
25
30
32

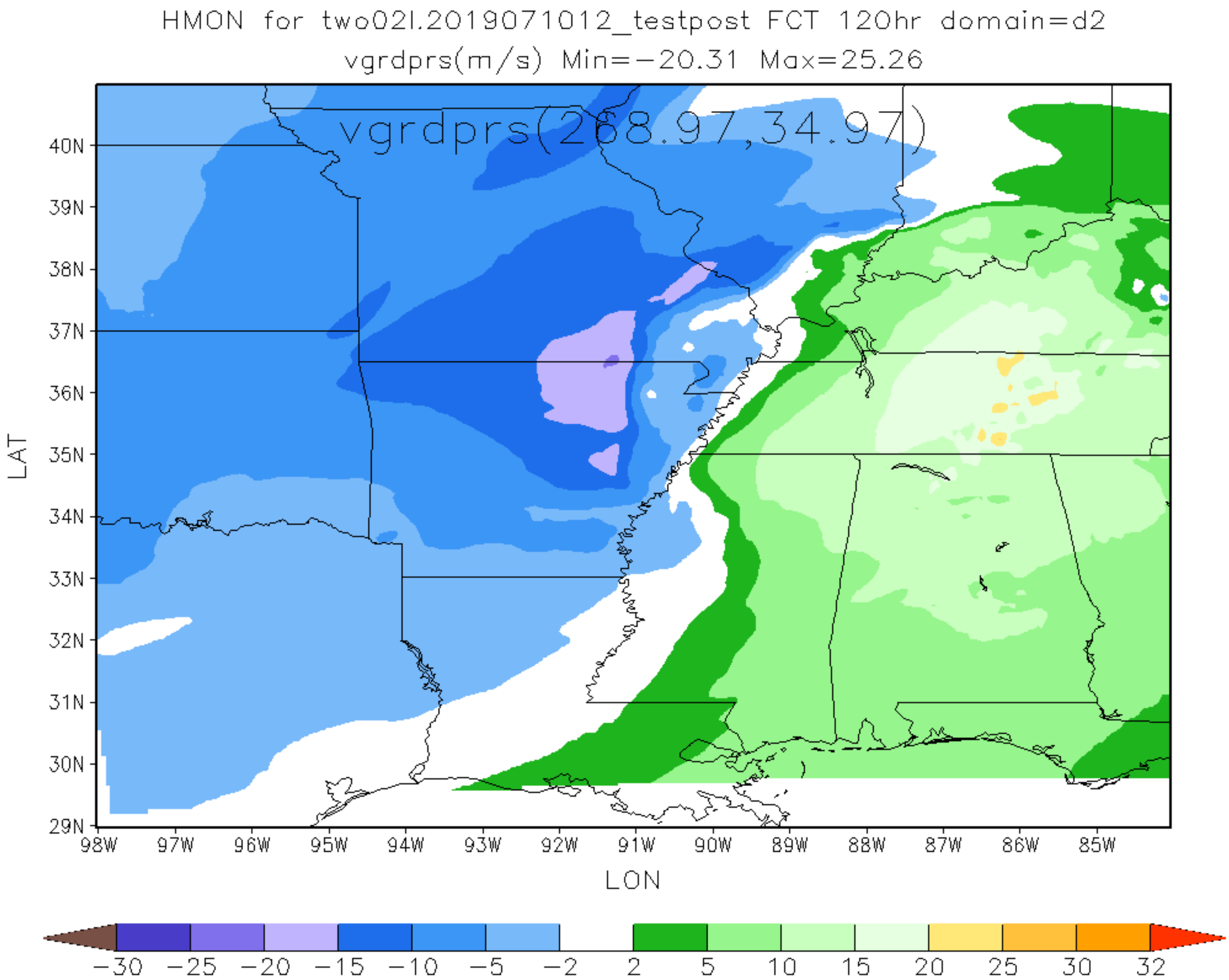
HMON for two02l.2019071012_testpost FCT 120hr domain=d2
vgrdprs(m/s) Min=−20.31 Max=25.26
vgrdprs(268.97,34.97)
LAT
40N
39N
38N
37N
36N
35N
34N
33N
32N
31N
30N
29N
98W
97W
96W
95W
94W
93W
92W
91W
90W
89W
88W
87W
86W
85W
LON
−30
−25
−20
−15
−10
−5
−2
2
5
10
15
20
25
30
32

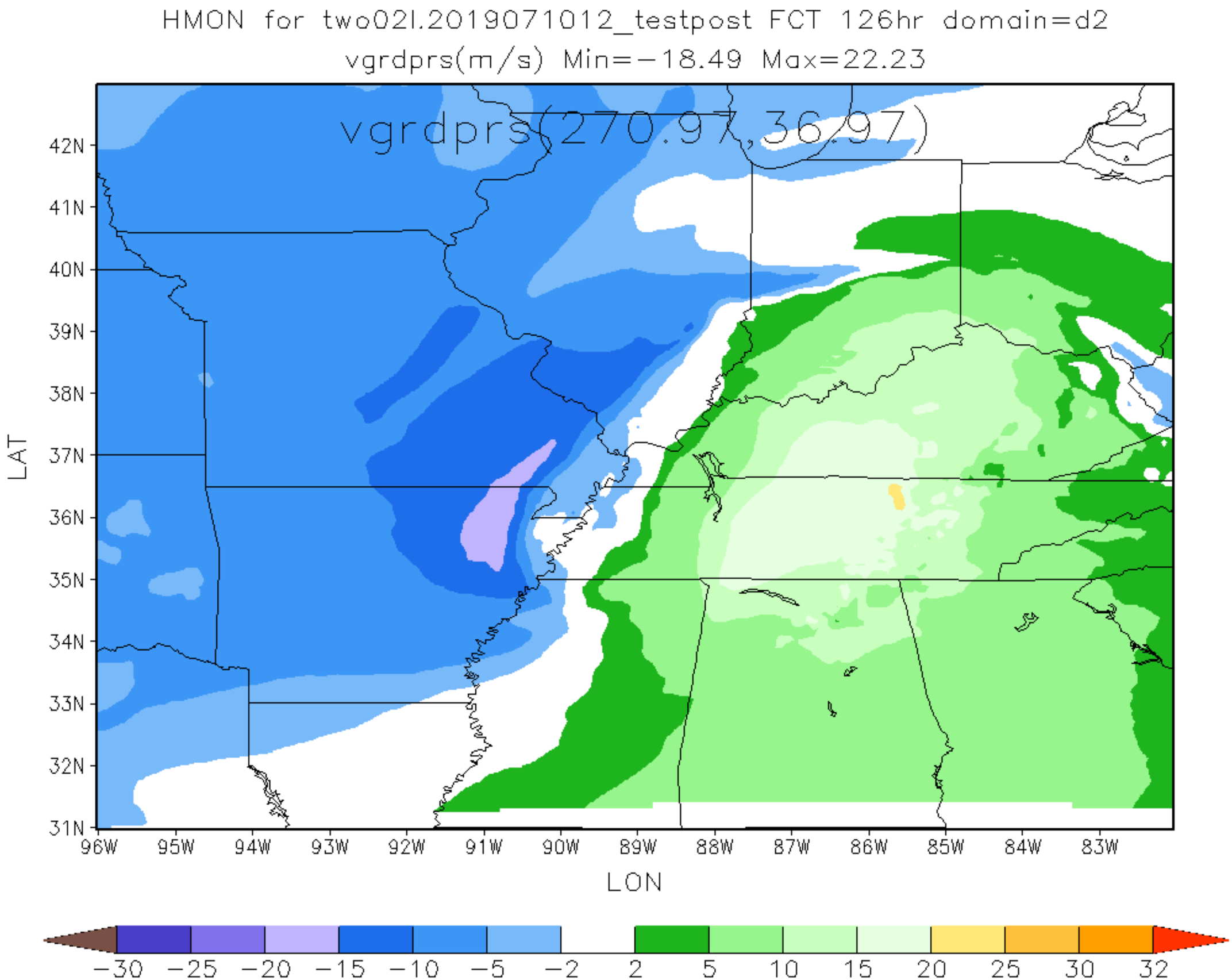
HMON for two02l.2019071012_testpost FCT 126hr domain=d2
vgrdprs(m/s) Min=−18.49 Max=22.23
vgrdprs(270.97,36.97)
42N
41N
40N
39N
38N
37N
36N
35N
34N
33N
32N
31N
LAT
96W
95W
94W
93W
92W
91W
90W
89W
88W
87W
86W
85W
84W
83W
LON
−30
−25
−20
−15
−10
−5
−2
2
5
10
15
20
25
30
32