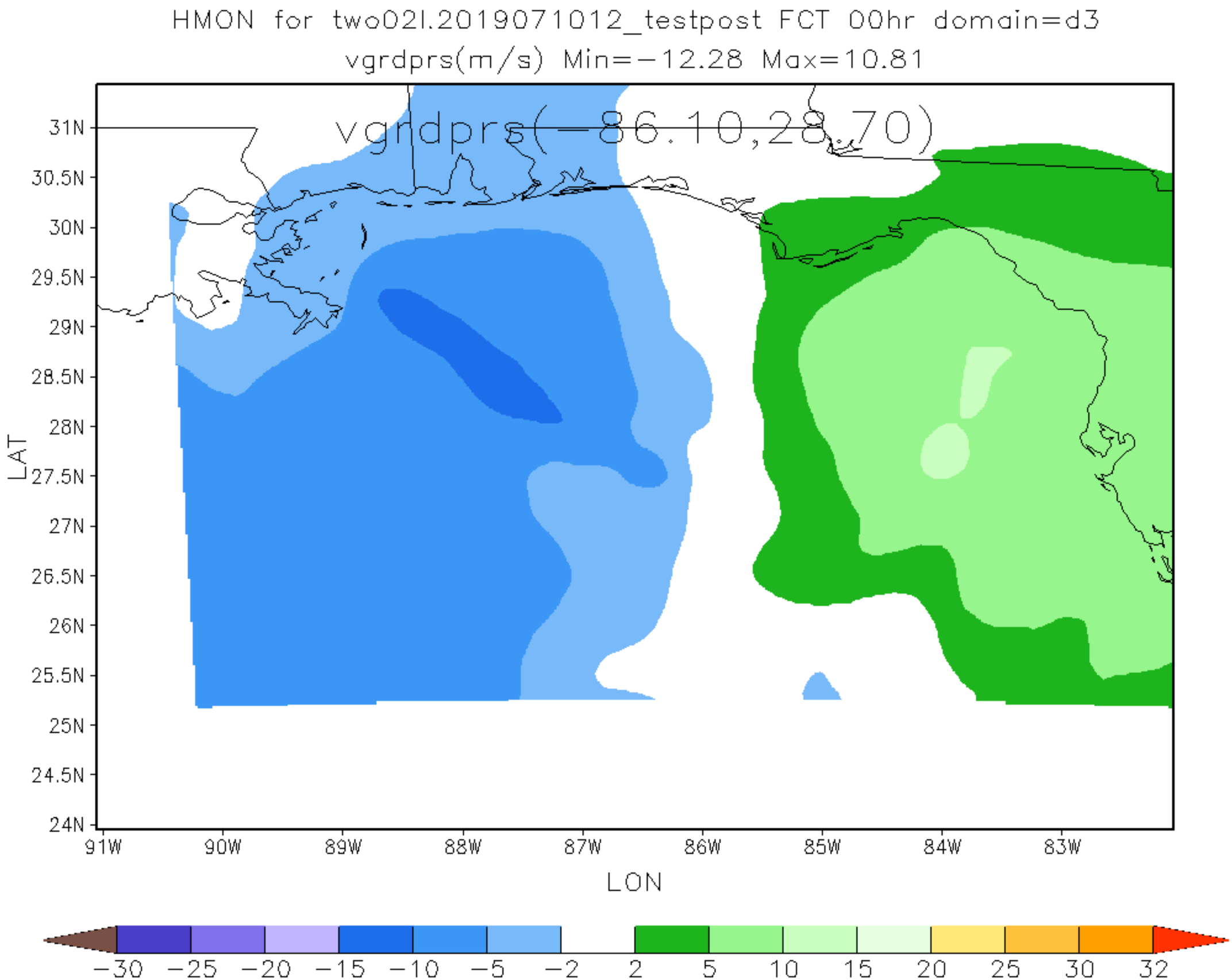
HMON for two02l.2019071012_testpost FCT 00hr domain=d3
vgrdprs(m/s) Min=-12.28 Max=10.81
vgrdprs(-86.10,28.70)
31N
30.5N
30N
29.5N
29N
28.5N
28N
27.5N
27N
26.5N
26N
25.5N
25N
24.5N
24N
LAT
91W
90W
89W
88W
87W
86W
85W
84W
83W
LON
-30
-25
-20
-15
-10
-5
-2
2
5
10
15
20
25
30
32

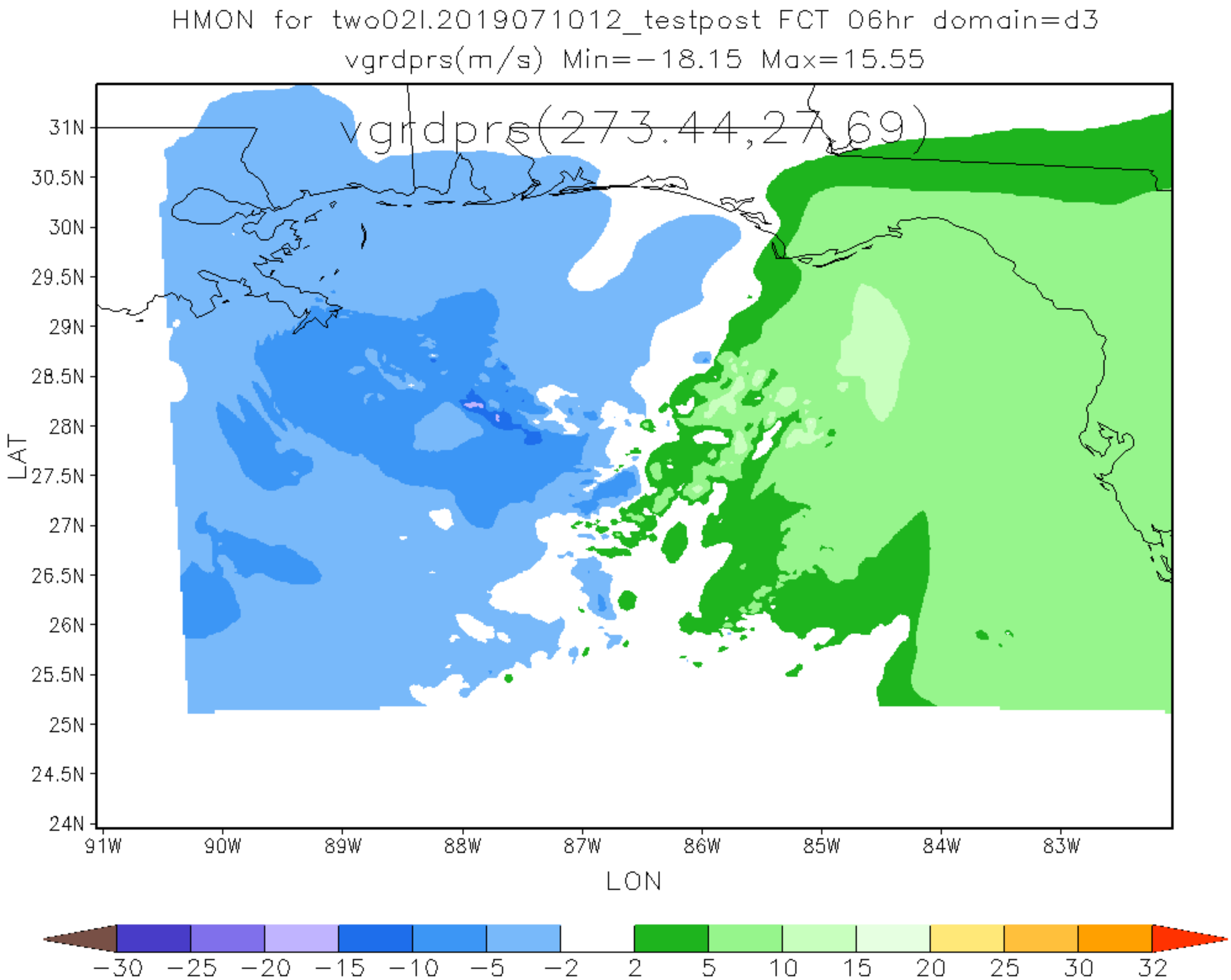
HMON for two02l.2019071012_testpost FCT 06hr domain=d3
vgrdprs(m/s) Min=−18.15 Max=15.55
vgrdprs(273.44,27.69)
31N
30.5N
30N
29.5N
29N
28.5N
28N
27.5N
27N
26.5N
26N
25.5N
25N
24.5N
24N
LAT
91W
90W
89W
88W
87W
86W
85W
84W
83W
LON
−30
−25
−20
−15
−10
−5
−2
2
5
10
15
20
25
30
32

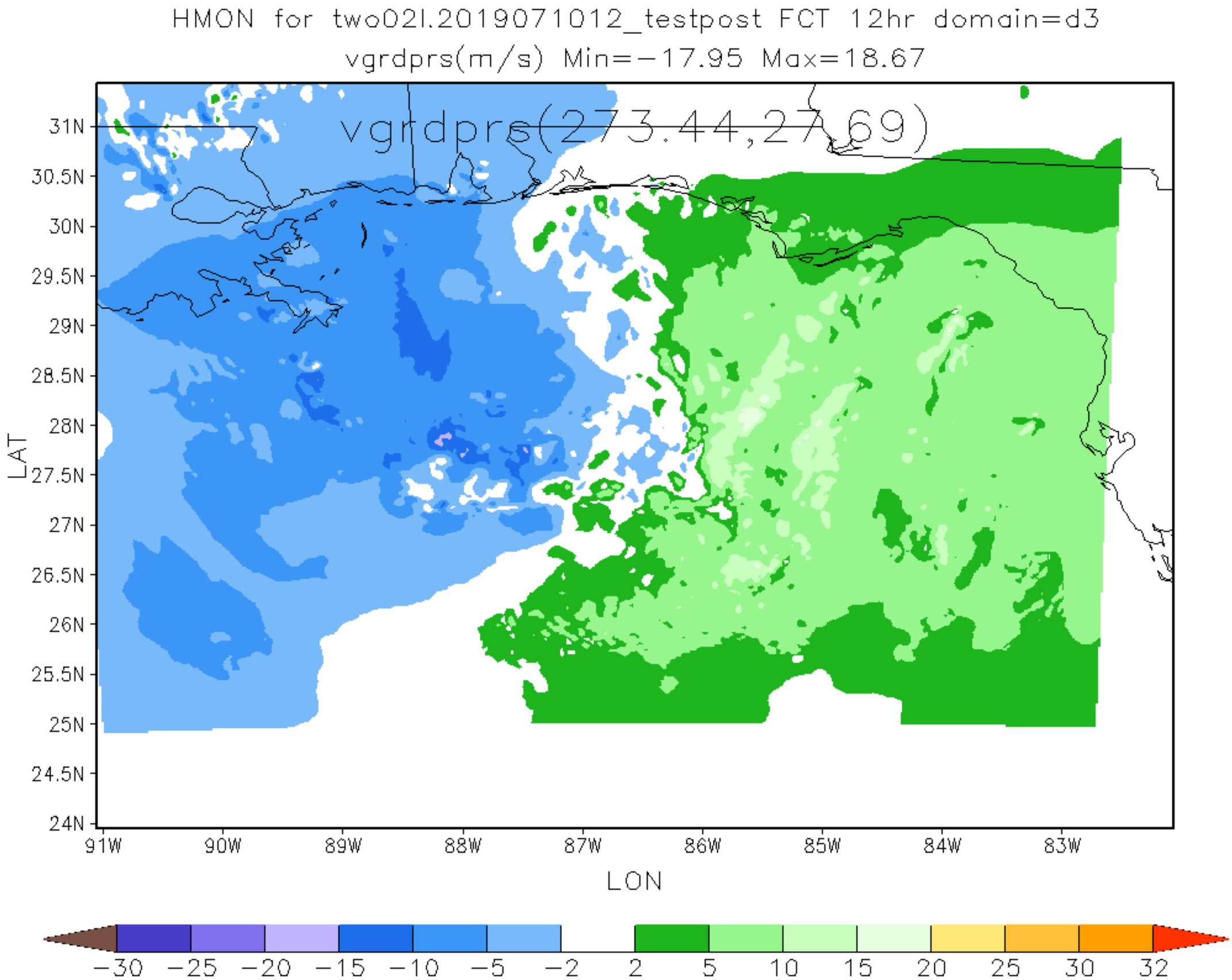
HMON for two02l.2019071012_testpost FCT 12hr domain=d3
vgrdprs(m/s) Min=-17.95 Max=18.67
vgrdprs(273.44,27.69)
31N
30.5N
30N
29.5N
29N
28.5N
28N
27.5N
27N
26.5N
26N
25.5N
25N
24.5N
24N
LAT
91W
90W
89W
88W
87W
86W
85W
84W
83W
LON
-30
-25
-20
-15
-10
-5
-2
2
5
10
15
20
25
30
32

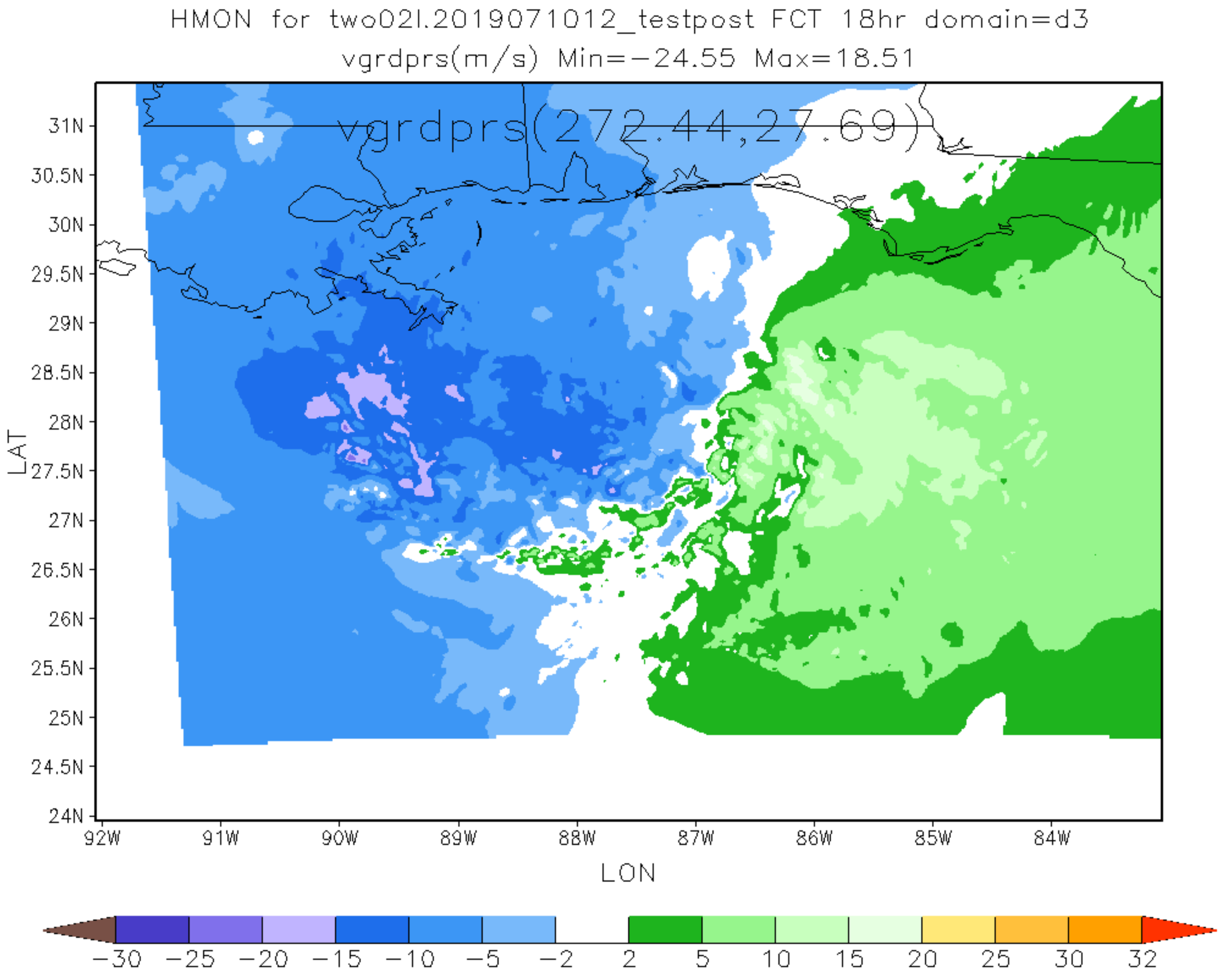
HMON for two02l.2019071012_testpost FCT 18hr domain=d3
vgrdprs(m/s) Min=−24.55 Max=18.51
vgrdprs(272.44,27.69)
31N
30.5N
30N
29.5N
29N
28.5N
28N
27.5N
27N
26.5N
26N
25.5N
25N
24.5N
24N
LAT
92W
91W
90W
89W
88W
87W
86W
85W
84W
LON
−30
−25
−20
−15
−10
−5
−2
2
5
10
15
20
25
30
32

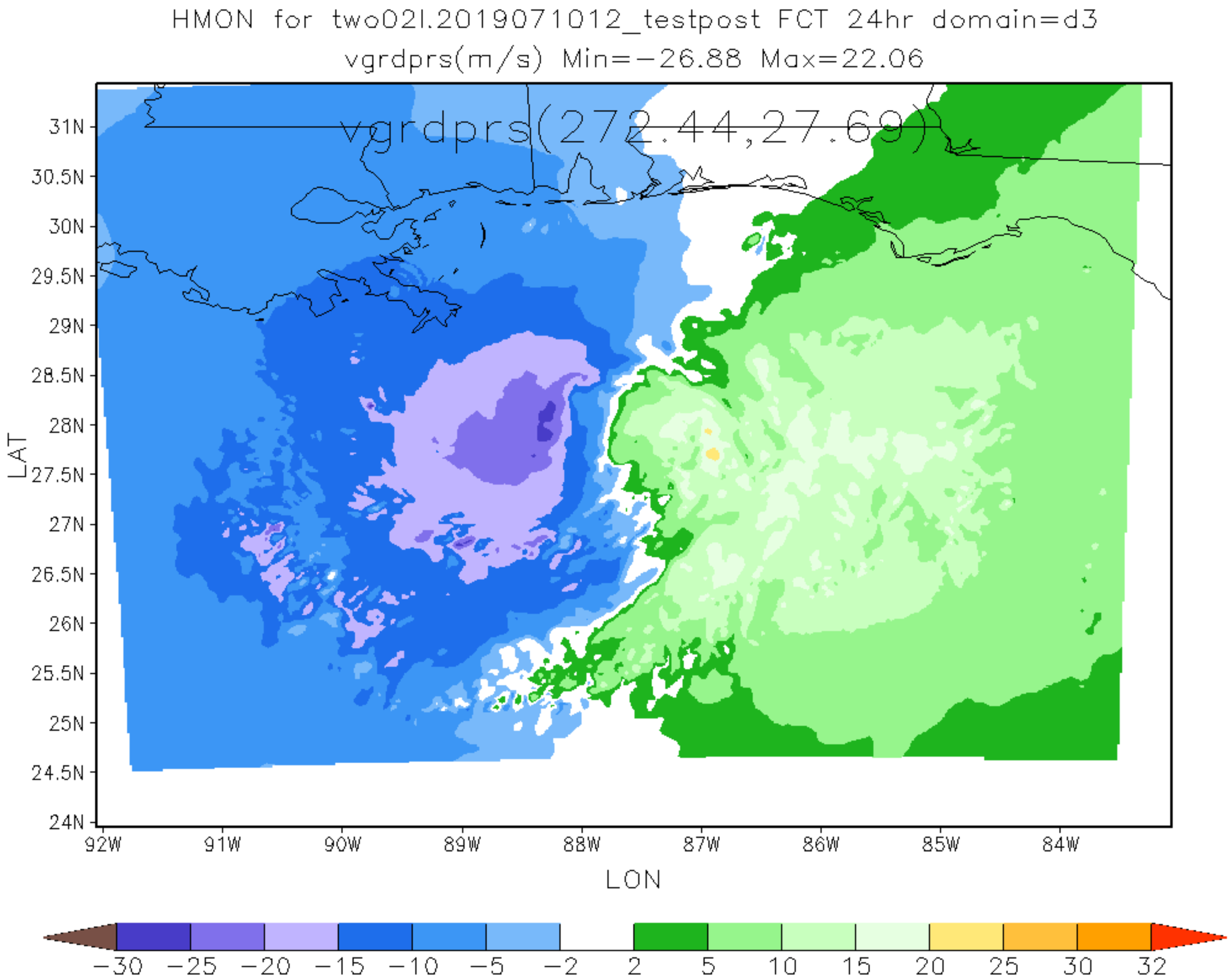
HMON for two02l.2019071012_testpost FCT 24hr domain=d3
vgrdprs(m/s) Min=−26.88 Max=22.06
vgrdprs(272.44,27.69)
31N
30.5N
30N
29.5N
29N
28.5N
28N
27.5N
27N
26.5N
26N
25.5N
25N
24.5N
24N
LAT
92W
91W
90W
89W
88W
87W
86W
85W
84W
LON
−30
−25
−20
−15
−10
−5
−2
2
5
10
15
20
25
30
32

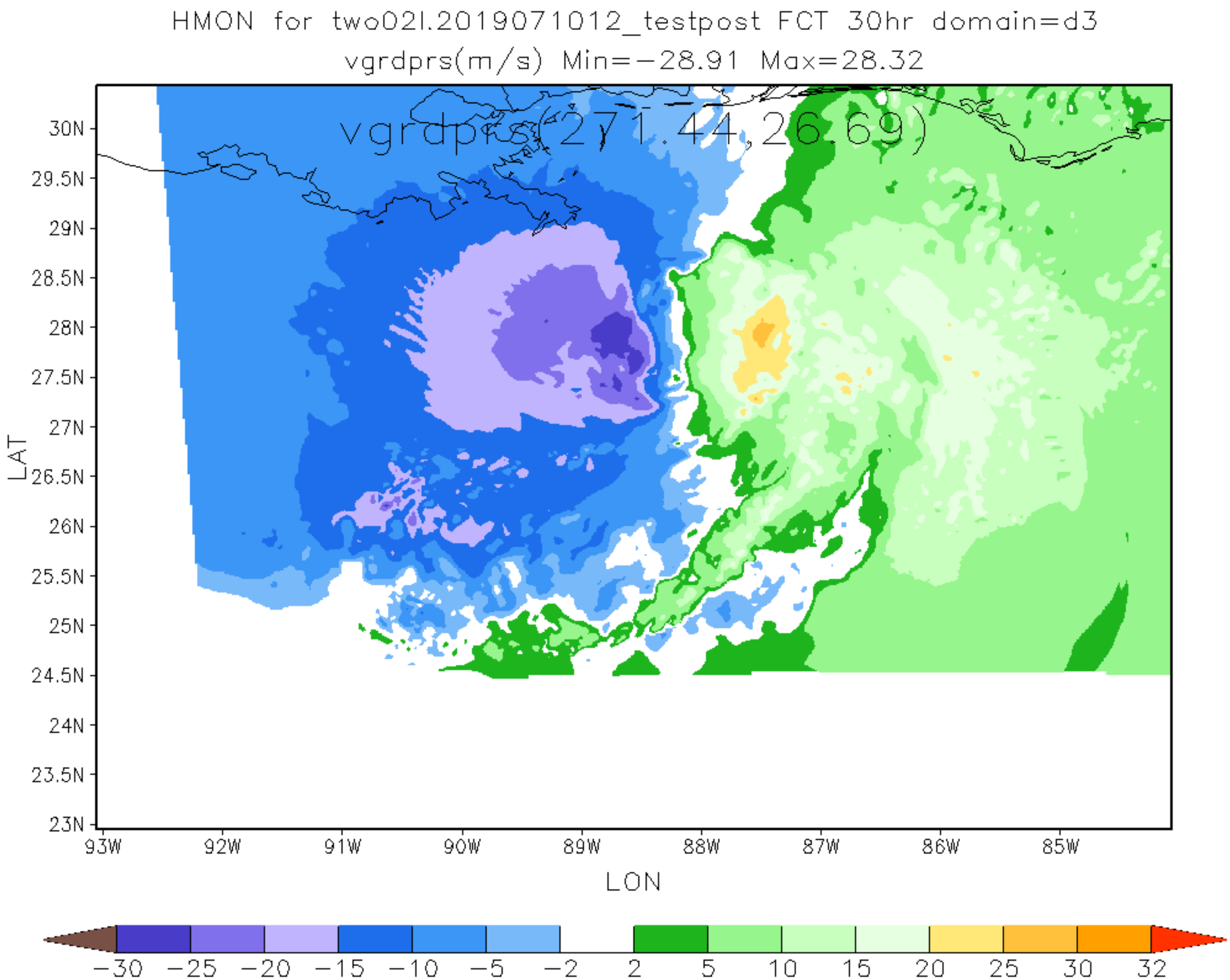
HMON for two02l.2019071012_testpost FCT 30hr domain=d3
vgrdprs(m/s) Min=−28.91 Max=28.32
vgrdprs(271,44,26,69)
30N
29.5N
29N
28.5N
28N
27.5N
27N
26.5N
26N
25.5N
25N
24.5N
24N
23.5N
23N
LAT
93W
92W
91W
90W
89W
88W
87W
86W
85W
LON
−30
−25
−20
−15
−10
−5
−2
2
5
10
15
20
25
30
32

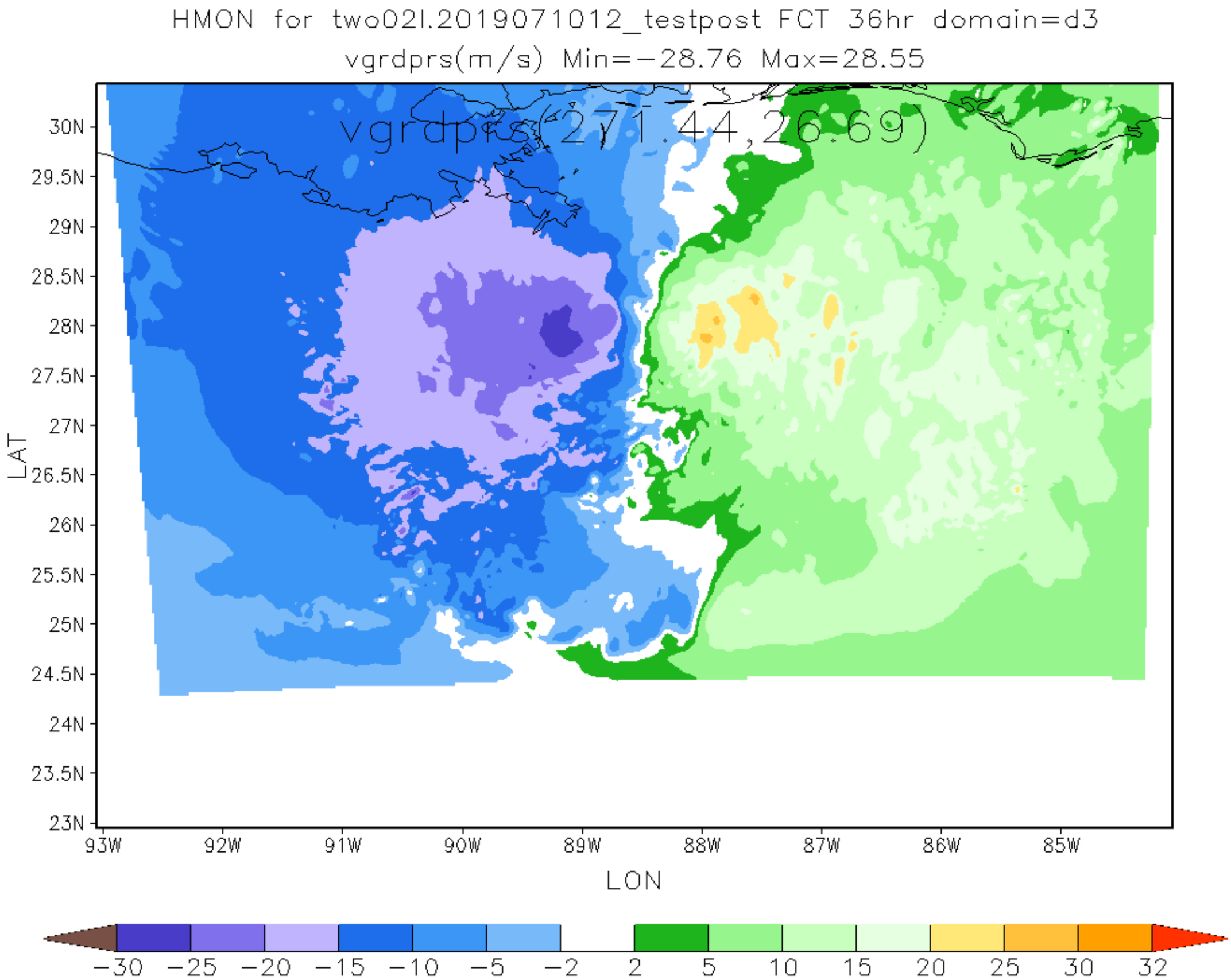
HMON for two02l.2019071012_testpost FCT 36hr domain=d3
vgrdprs(m/s) Min=−28.76 Max=28.55
vgrdprs(271.44,26.69)
30N
29.5N
29N
28.5N
28N
27.5N
27N
26.5N
26N
25.5N
25N
24.5N
24N
23.5N
23N
LAT
93W
92W
91W
90W
89W
88W
87W
86W
85W
LON
−30
−25
−20
−15
−10
−5
−2
2
5
10
15
20
25
30
32

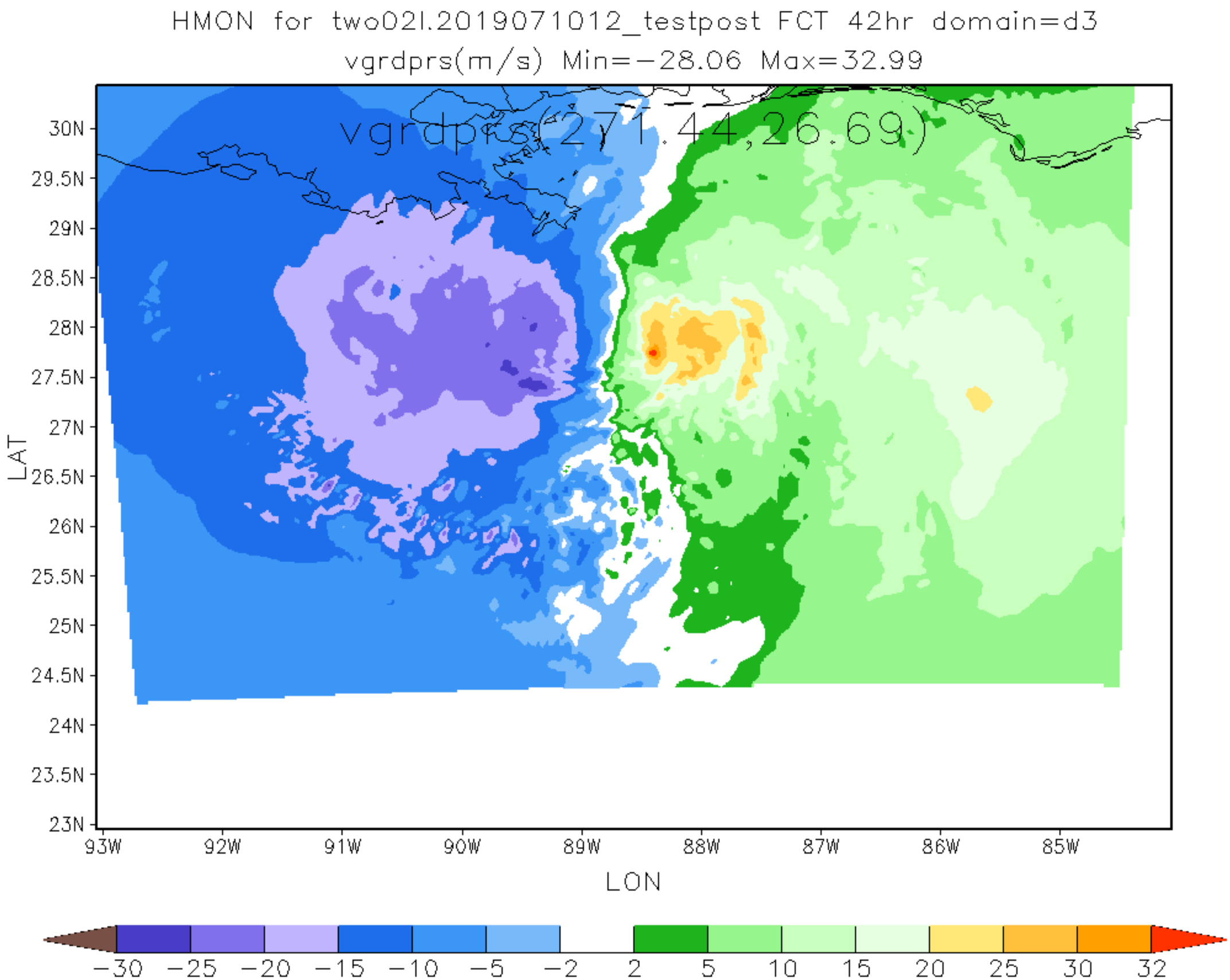
HMON for two02l.2019071012_testpost FCT 42hr domain=d3
vgrdprs(m/s) Min=-28.06 Max=32.99
vgrdprs(271,44,26,69)
30N
29.5N
29N
28.5N
28N
27.5N
27N
26.5N
26N
25.5N
25N
24.5N
24N
23.5N
23N
LAT
93W
92W
91W
90W
89W
88W
87W
86W
85W
LON
-30
-25
-20
-15
-10
-5
-2
2
5
10
15
20
25
30
32

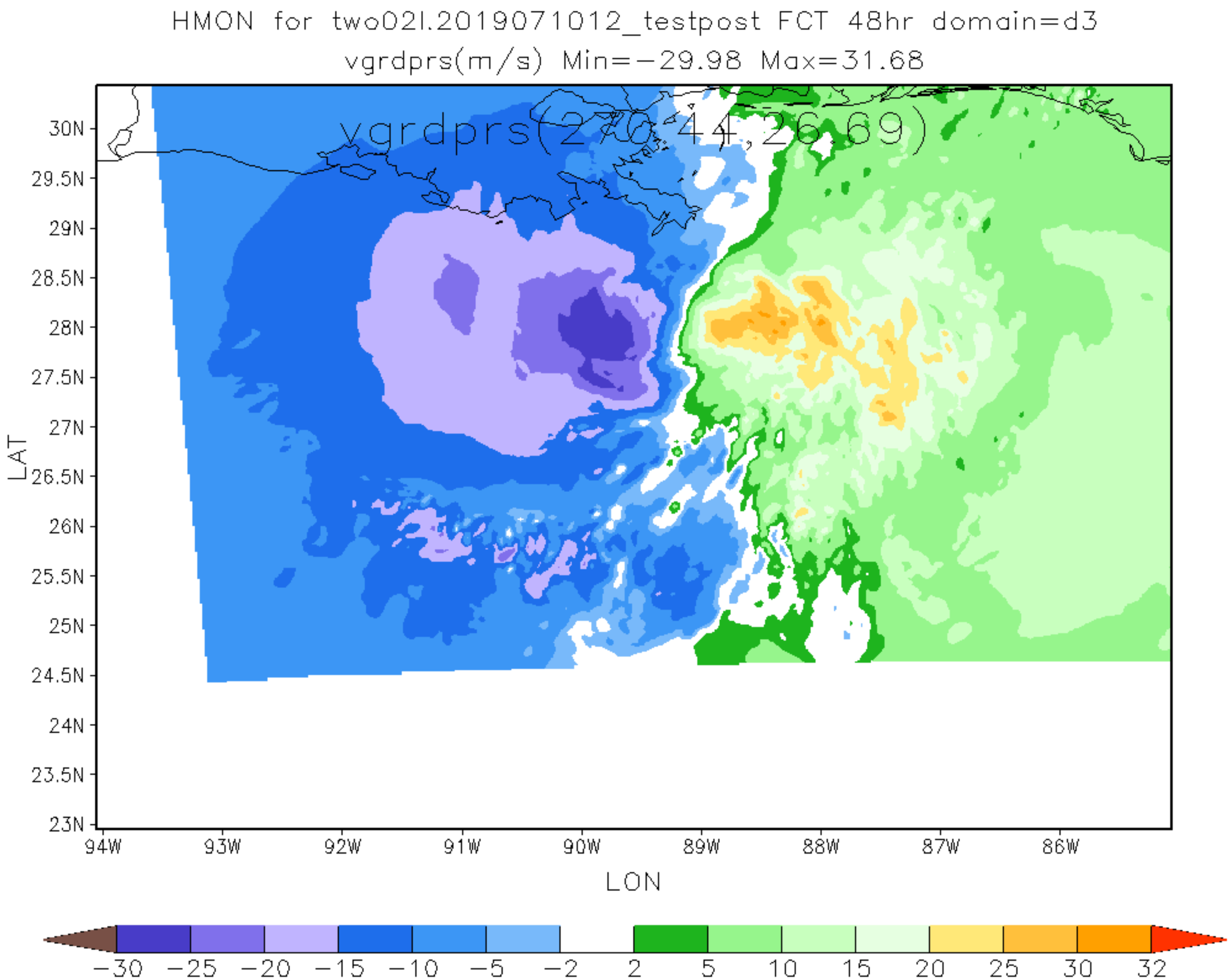
HMON for two02l.2019071012_testpost FCT 48hr domain=d3
vgrdprs(m/s) Min=-29.98 Max=31.68
vgrdprs(270:44,26:69)
30N
29.5N
29N
28.5N
28N
27.5N
27N
26.5N
26N
25.5N
25N
24.5N
24N
23.5N
23N
LAT
94W
93W
92W
91W
90W
89W
88W
87W
86W
LON
-30
-25
-20
-15
-10
-5
-2
2
5
10
15
20
25
30
32

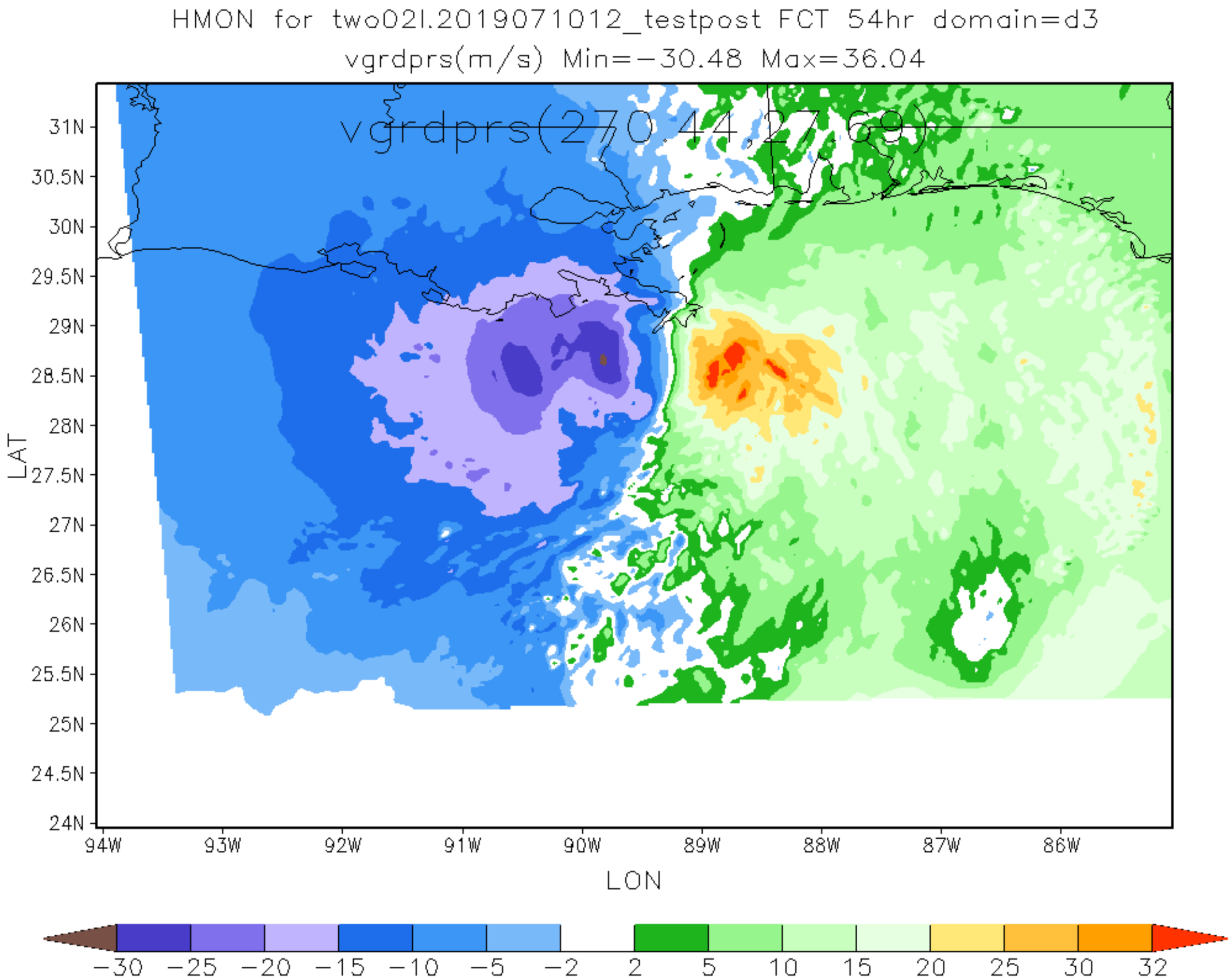
HMON for two02l.2019071012_testpost FCT 54hr domain=d3
vgrdprs(m/s) Min=−30.48 Max=36.04
vgrdprs(270,44,276,9)
31N
30.5N
30N
29.5N
29N
28.5N
28N
27.5N
27N
26.5N
26N
25.5N
25N
24.5N
24N
LAT
94W
93W
92W
91W
90W
89W
88W
87W
86W
LON
−30
−25
−20
−15
−10
−5
−2
2
5
10
15
20
25
30
32

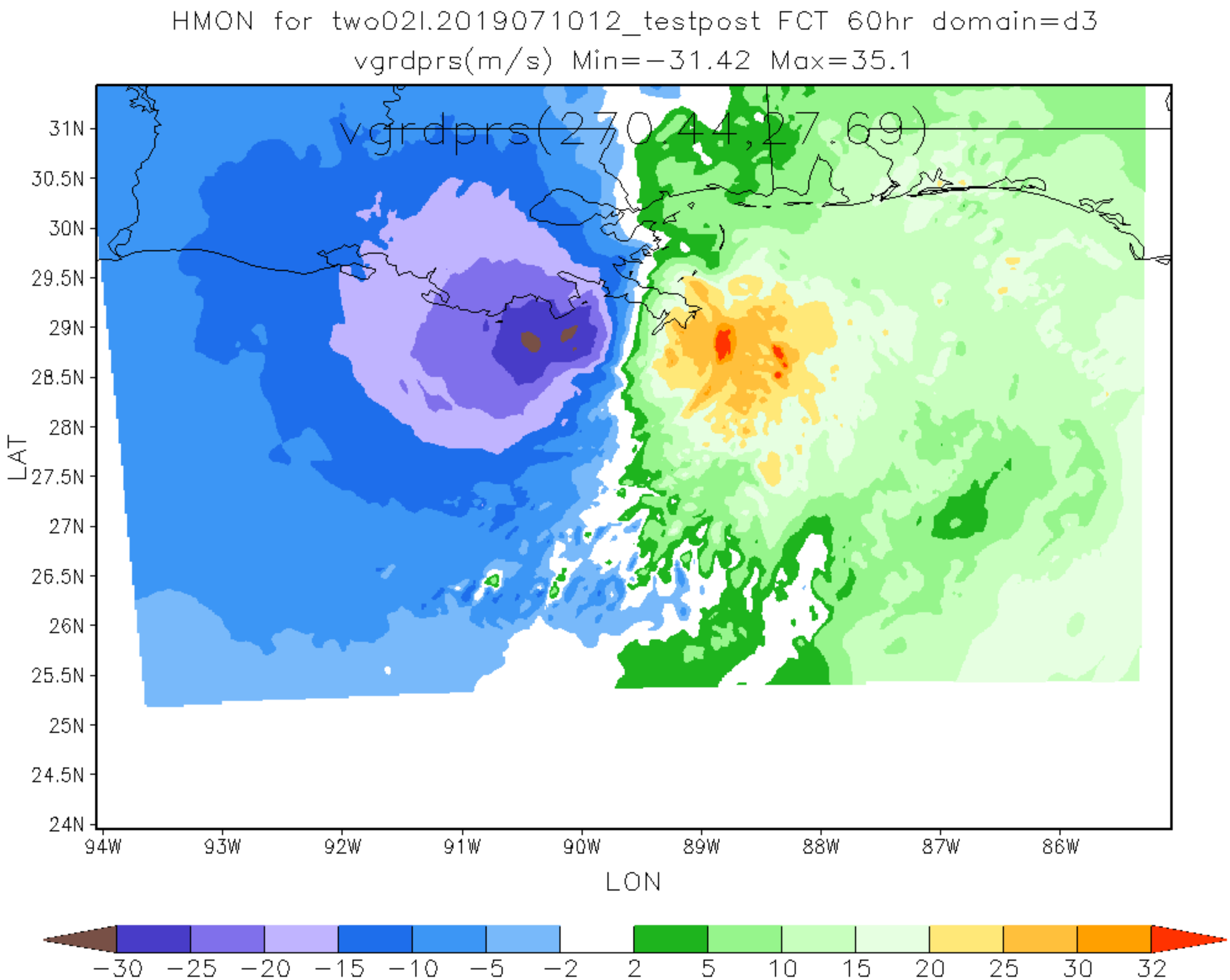
HMON for two02l.2019071012_testpost FCT 60hr domain=d3
vgrdprs(m/s) Min=-31.42 Max=35.1
vgrdprs(270,44,27.69)
31N
30.5N
30N
29.5N
29N
28.5N
28N
27.5N
27N
26.5N
26N
25.5N
25N
24.5N
24N
LAT
94W
93W
92W
91W
90W
89W
88W
87W
86W
LON
-30
-25
-20
-15
-10
-5
-2
2
5
10
15
20
25
30
32

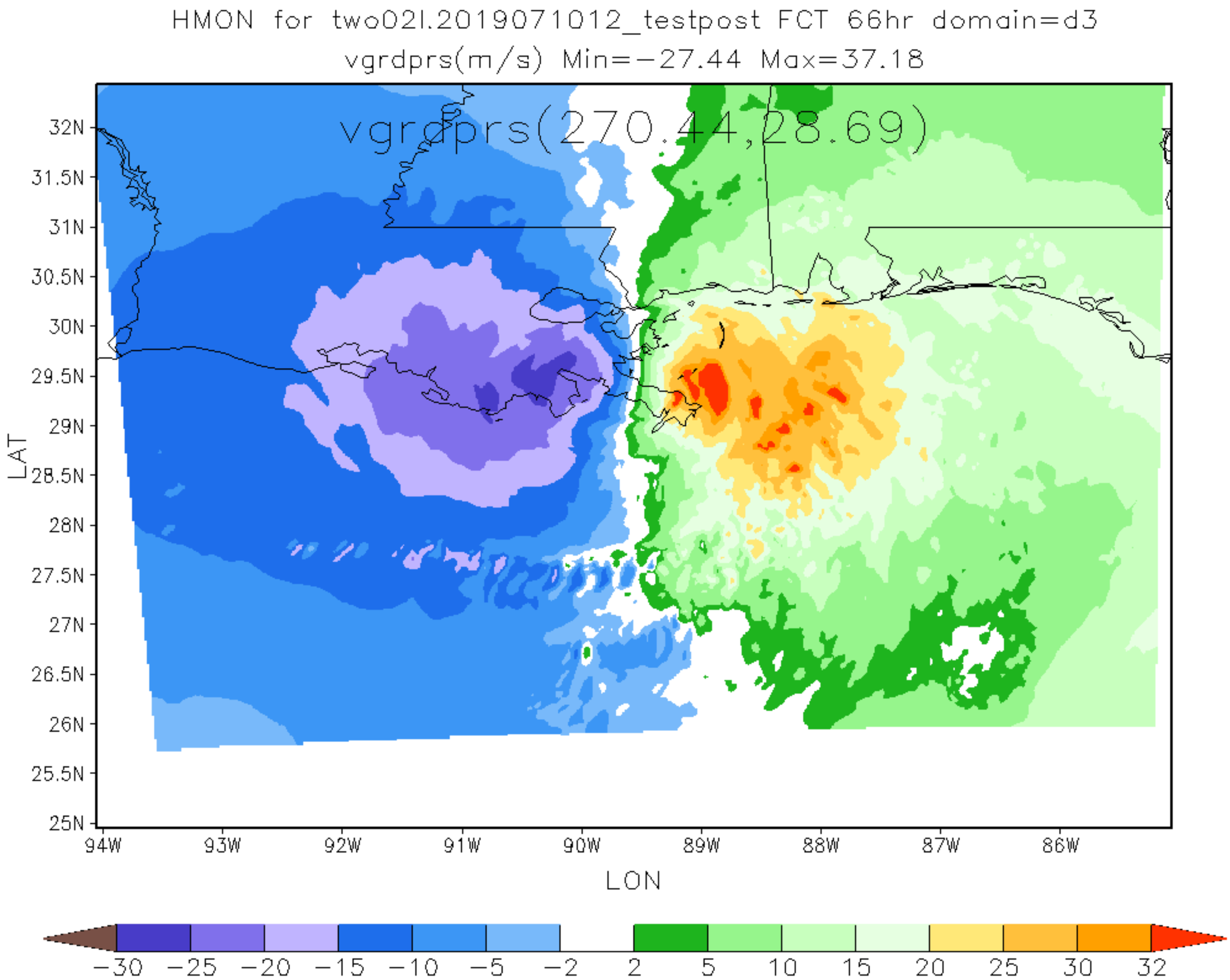
HMON for two02l.2019071012_testpost FCT 66hr domain=d3
vgrdprs(m/s) Min=-27.44 Max=37.18
vgrdprs(270,44,28.69)
32N
31.5N
31N
30.5N
30N
29.5N
29N
28.5N
28N
27.5N
27N
26.5N
26N
25.5N
25N
LAT
94W
93W
92W
91W
90W
89W
88W
87W
86W
LON
-30
-25
-20
-15
-10
-5
-2
2
5
10
15
20
25
30
32

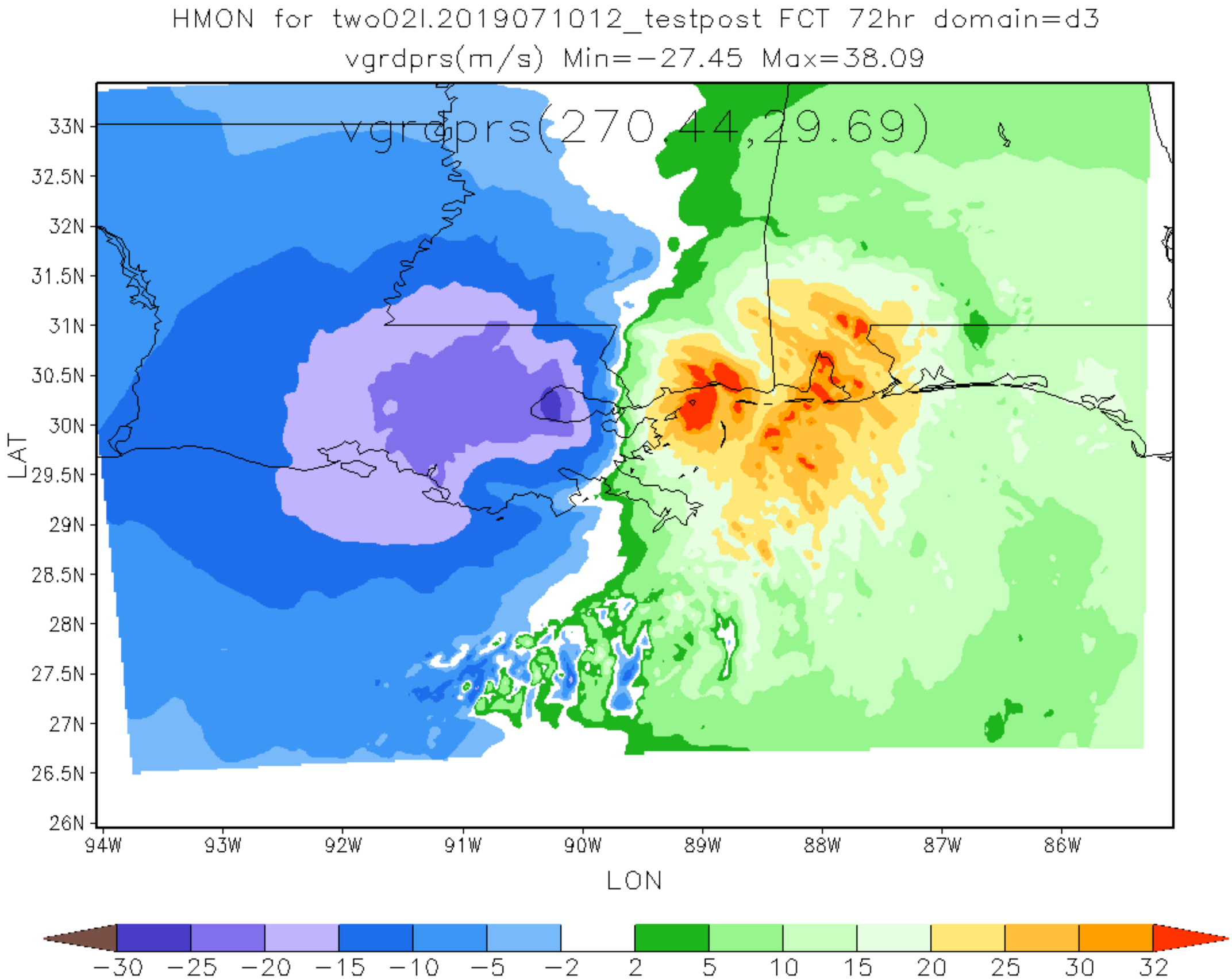
HMON for two02l.2019071012_testpost FCT 72hr domain=d3
vgrdprs(m/s) Min=-27.45 Max=38.09
vgrdprs(270,44,29.69)
33N
32.5N
32N
31.5N
31N
30.5N
30N
29.5N
29N
28.5N
28N
27.5N
27N
26.5N
26N
LAT
94W
93W
92W
91W
90W
89W
88W
87W
86W
LON
-30
-25
-20
-15
-10
-5
-2
2
5
10
15
20
25
30
32

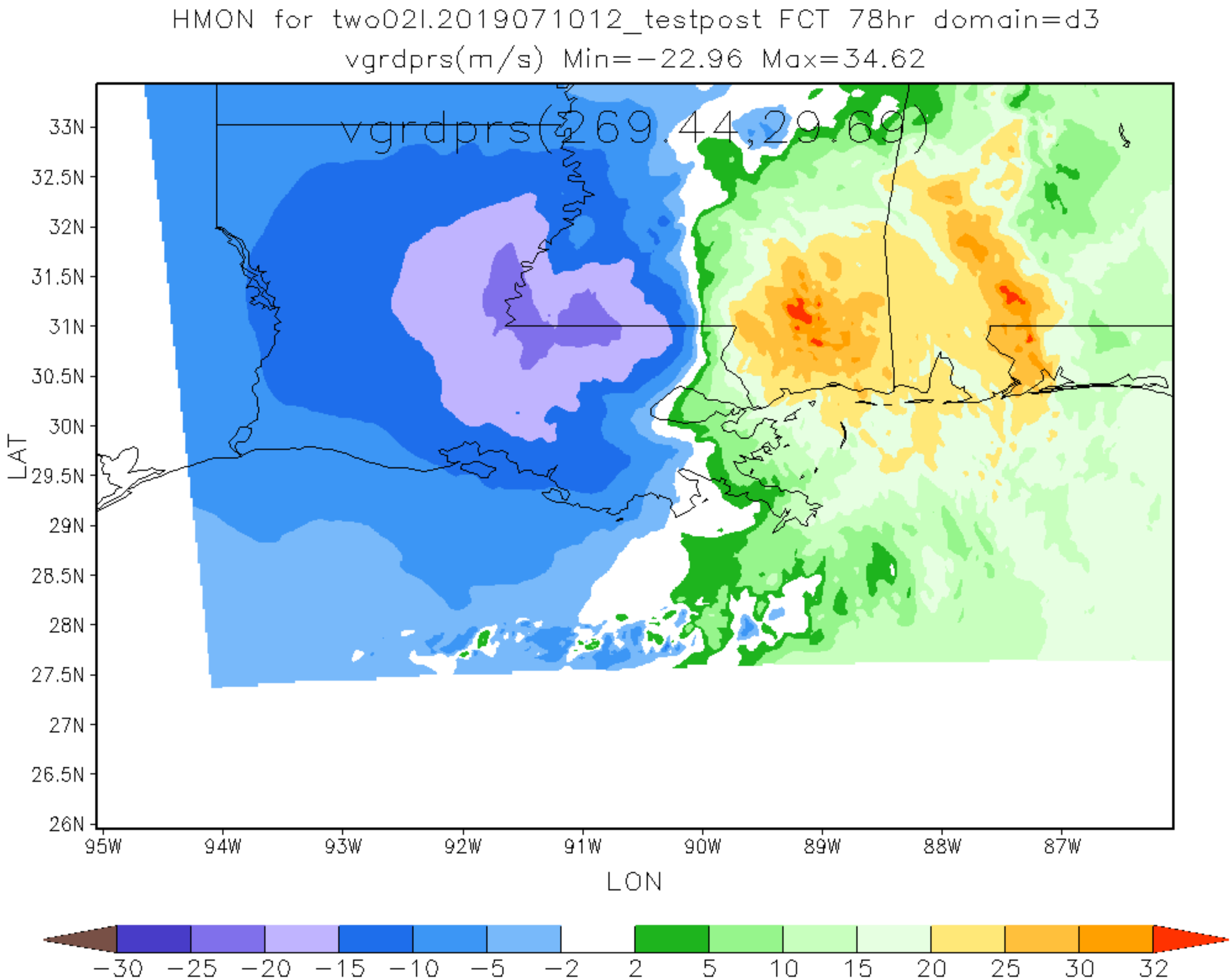
HMON for two02l.2019071012_testpost FCT 78hr domain=d3
vgrdprs(m/s) Min=-22.96 Max=34.62
vgrdprs(269,44,29,69)
33N
32.5N
32N
31.5N
31N
30.5N
30N
29.5N
29N
28.5N
28N
27.5N
27N
26.5N
26N
LAT
95W
94W
93W
92W
91W
90W
89W
88W
87W
LON
-30
-25
-20
-15
-10
-5
-2
2
5
10
15
20
25
30
32

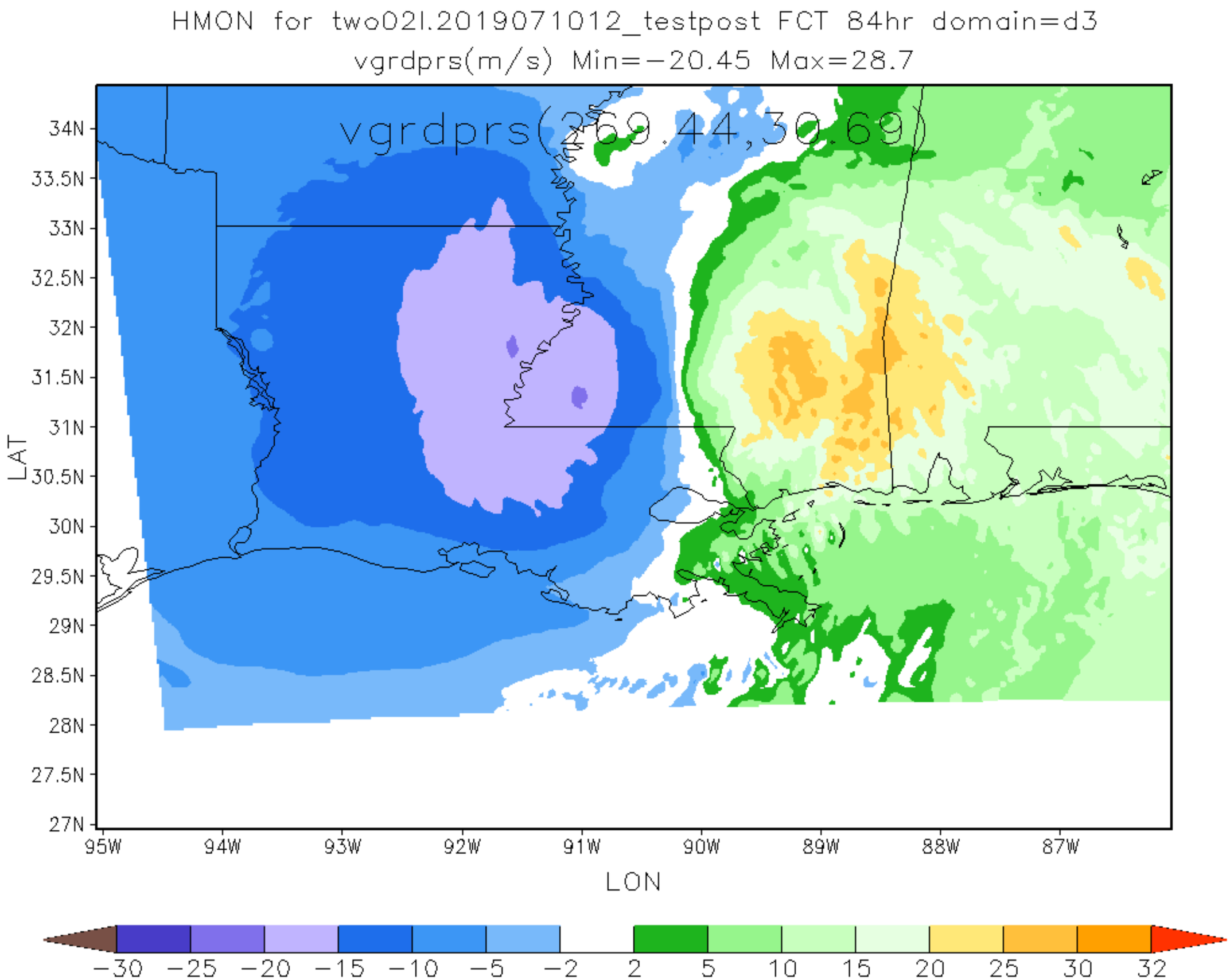
HMON for two02l.2019071012_testpost FCT 84hr domain=d3
vgrdprs(m/s) Min=−20.45 Max=28.7
vgrdprs(269,44,30,69)
34N
33.5N
33N
32.5N
32N
31.5N
31N
30.5N
30N
29.5N
29N
28.5N
28N
27.5N
27N
LAT
95W
94W
93W
92W
91W
90W
89W
88W
87W
LON
−30
−25
−20
−15
−10
−5
−2
2
5
10
15
20
25
30
32

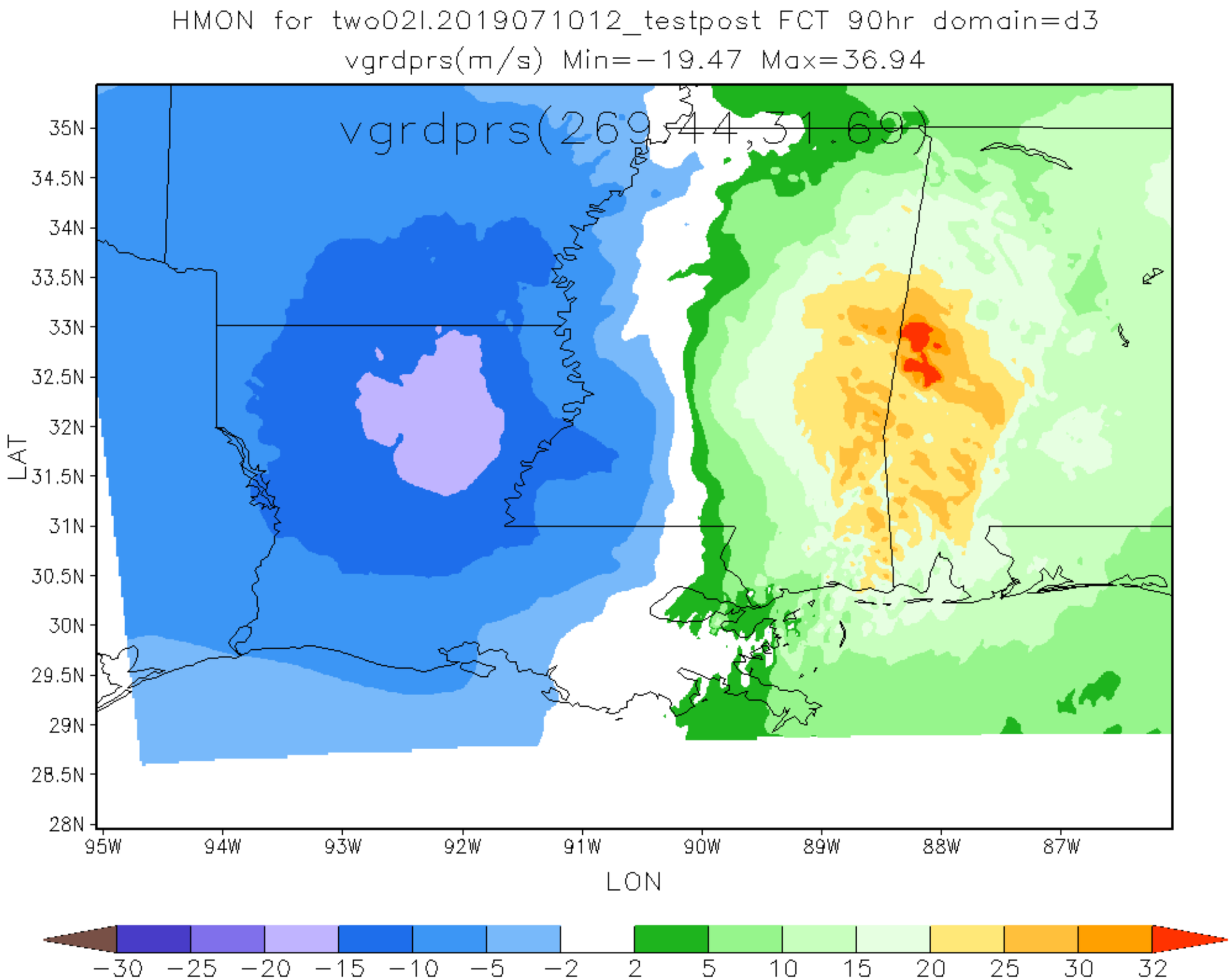
HMON for two02l.2019071012_testpost FCT 90hr domain=d3
vgrdprs(m/s) Min=-19.47 Max=36.94
vgrdprs(269,44,31,69)
35N
34.5N
34N
33.5N
33N
32.5N
32N
31.5N
31N
30.5N
30N
29.5N
29N
28.5N
28N
LAT
95W
94W
93W
92W
91W
90W
89W
88W
87W
LON
-30
-25
-20
-15
-10
-5
-2
2
5
10
15
20
25
30
32

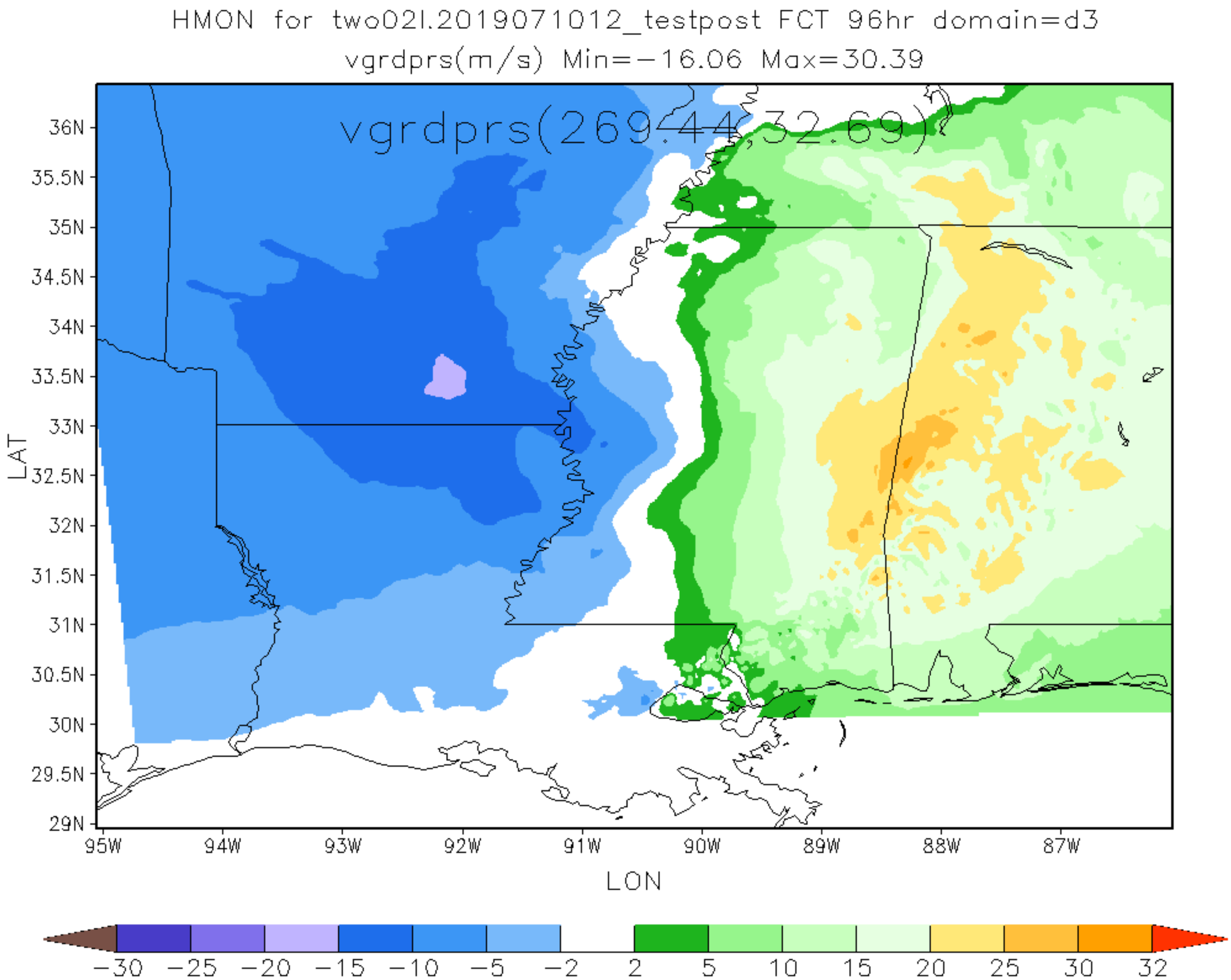
HMON for two02l.2019071012_testpost FCT 96hr domain=d3
vgrdprs(m/s) Min=−16.06 Max=30.39
vgrdprs(269.44,32.69)
36N
35.5N
35N
34.5N
34N
33.5N
33N
32.5N
32N
31.5N
31N
30.5N
30N
29.5N
29N
LAT
95W
94W
93W
92W
91W
90W
89W
88W
87W
LON
−30
−25
−20
−15
−10
−5
−2
2
5
10
15
20
25
30
32

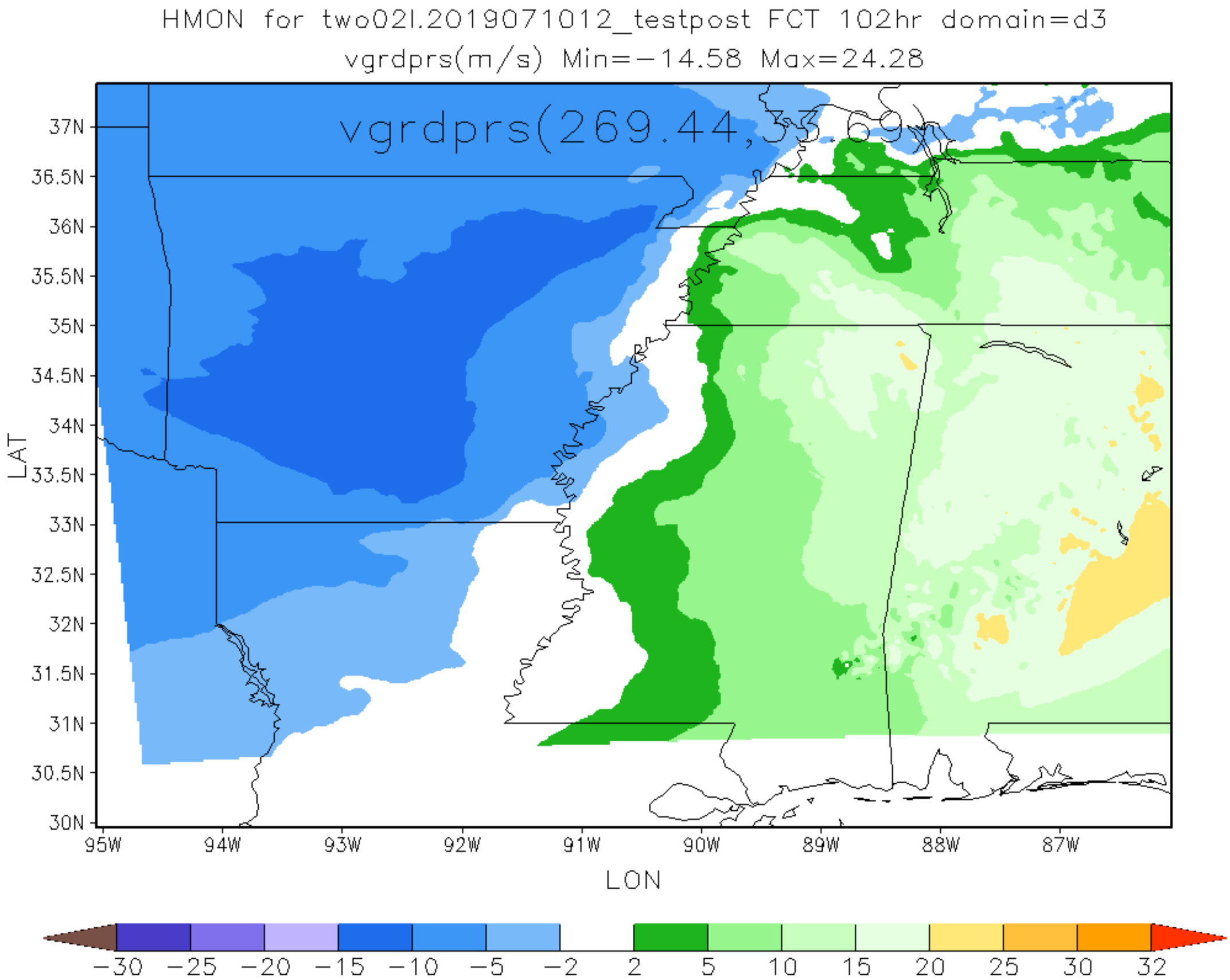
HMON for two02l.2019071012_testpost FCT 102hr domain=d3
vgrdprs(m/s) Min=−14.58 Max=24.28
vgrdprs(269.44,33.69)
37N
36.5N
36N
35.5N
35N
34.5N
34N
33.5N
33N
32.5N
32N
31.5N
31N
30.5N
30N
LAT
95W
94W
93W
92W
91W
90W
89W
88W
87W
LON
−30
−25
−20
−15
−10
−5
−2
2
5
10
15
20
25
30
32

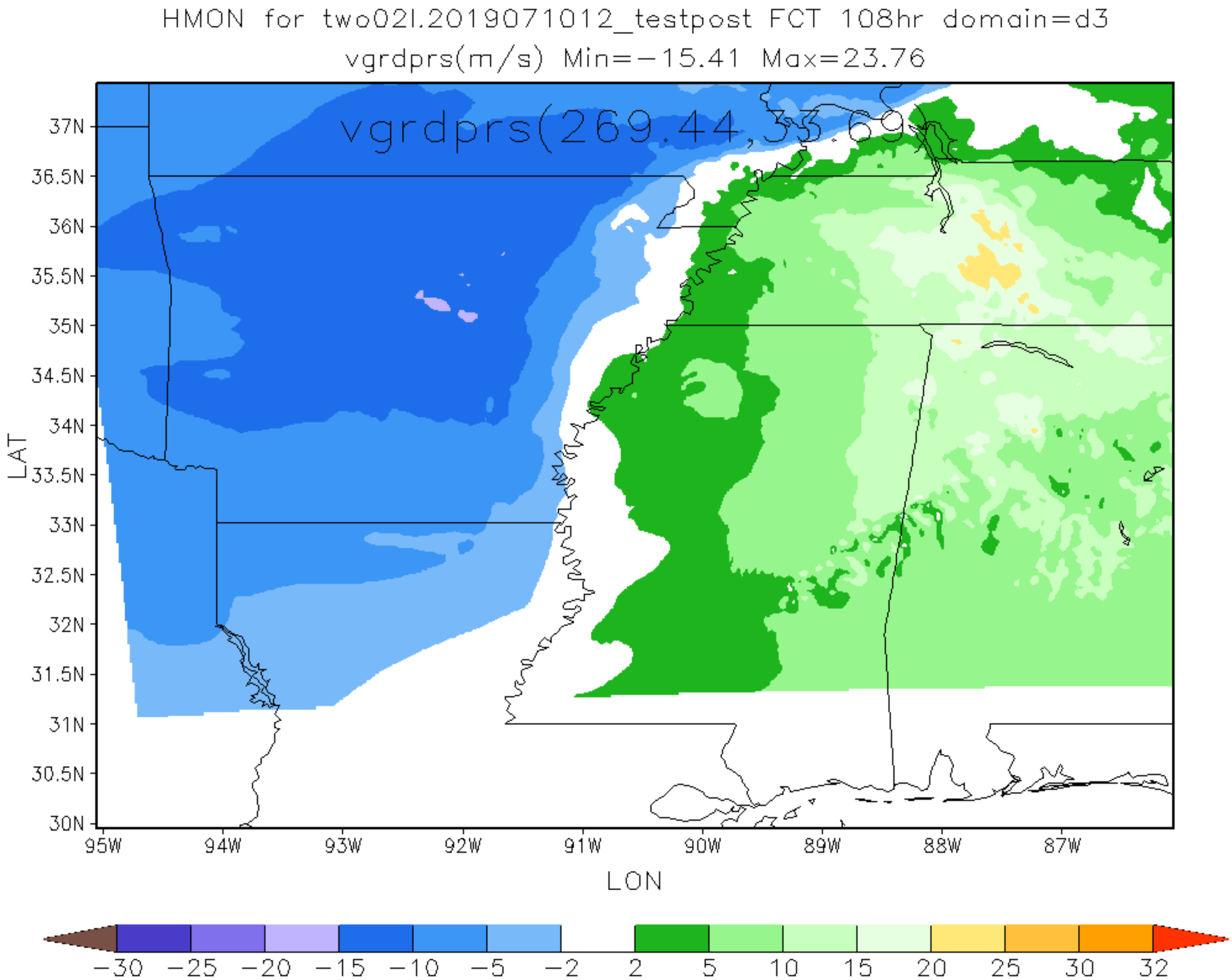
HMON for two02l.2019071012_testpost FCT 108hr domain=d3
vgrdprs(m/s) Min=−15.41 Max=23.76
vgrdprs(269.44,33.69)
37N
36.5N
36N
35.5N
35N
34.5N
34N
33.5N
33N
32.5N
32N
31.5N
31N
30.5N
30N
LAT
95W
94W
93W
92W
91W
90W
89W
88W
87W
LON
−30
−25
−20
−15
−10
−5
−2
2
5
10
15
20
25
30
32

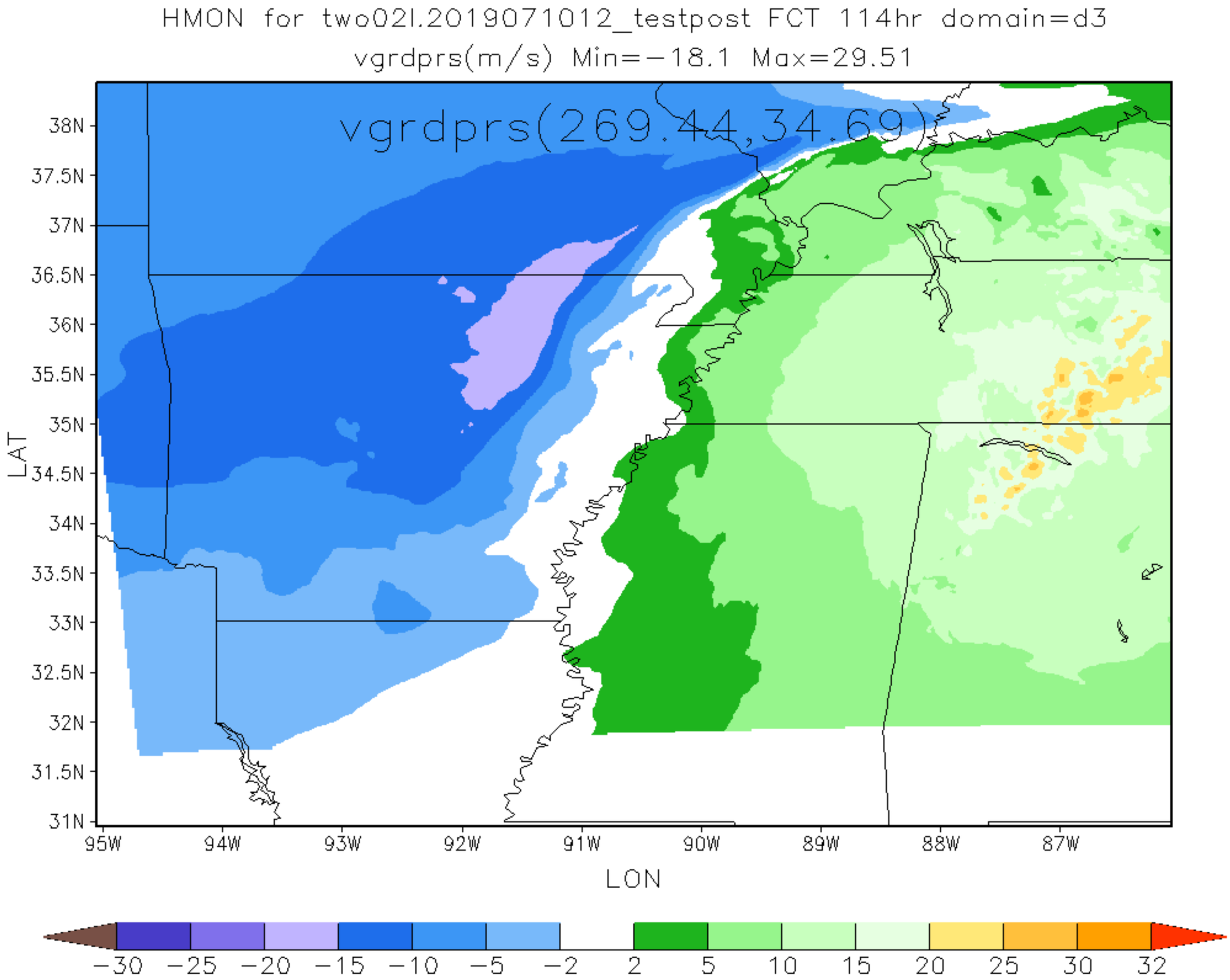
HMON for two02l.2019071012_testpost FCT 114hr domain=d3
vgrdprs(m/s) Min=-18.1 Max=29.51
vgrdprs(269,44,34,69)
38N
37.5N
37N
36.5N
36N
35.5N
35N
34.5N
34N
33.5N
33N
32.5N
32N
31.5N
31N
LAT
95W
94W
93W
92W
91W
90W
89W
88W
87W
LON
-30
-25
-20
-15
-10
-5
-2
2
5
10
15
20
25
30
32

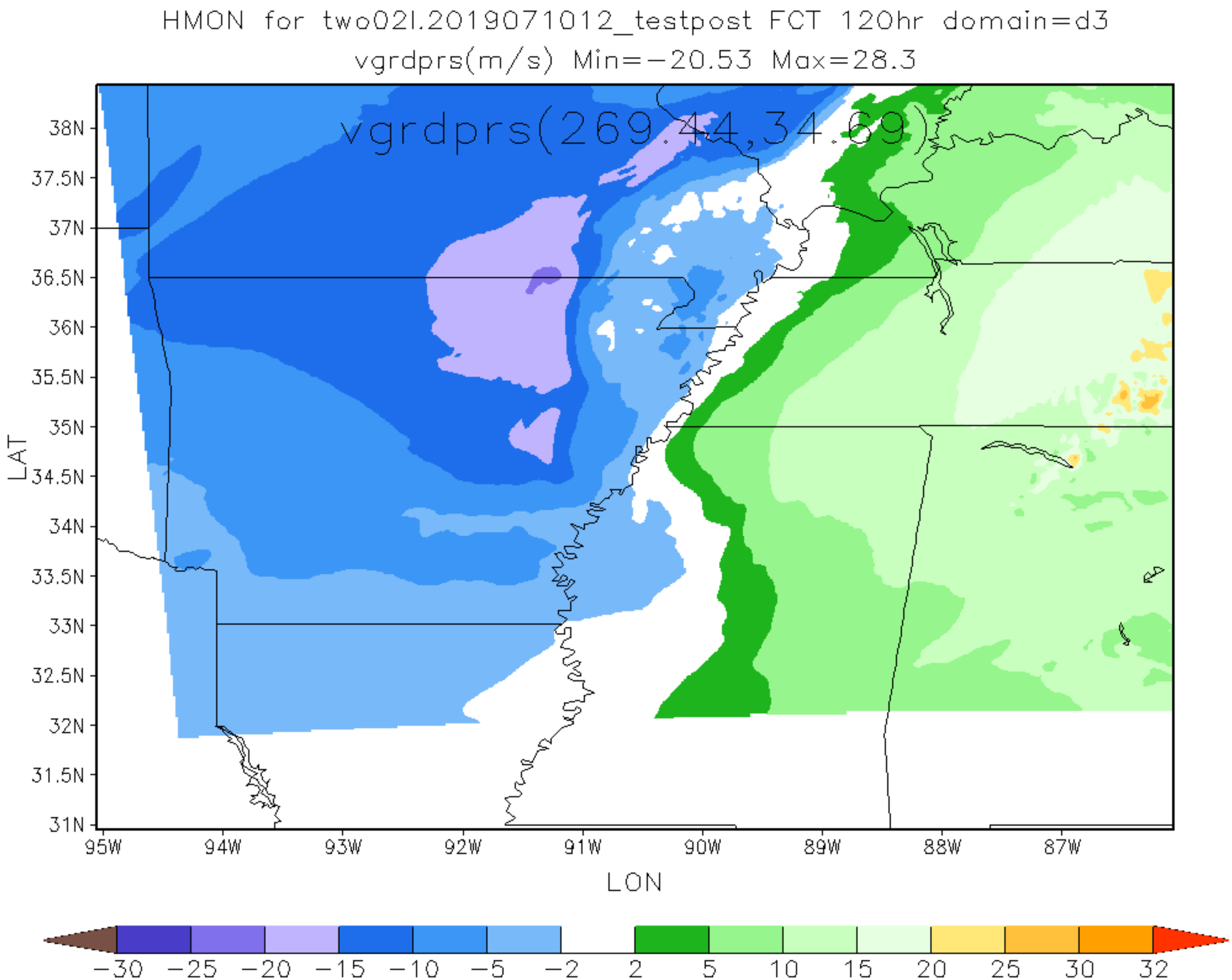
HMON for two02l.2019071012_testpost FCT 120hr domain=d3
vgrdprs(m/s) Min=-20.53 Max=28.3
vgrdprs(269,44,34,69)
38N
37.5N
37N
36.5N
36N
35.5N
35N
34.5N
34N
33.5N
33N
32.5N
32N
31.5N
31N
LAT
95W
94W
93W
92W
91W
90W
89W
88W
87W
LON
-30
-25
-20
-15
-10
-5
-2
2
5
10
15
20
25
30
32

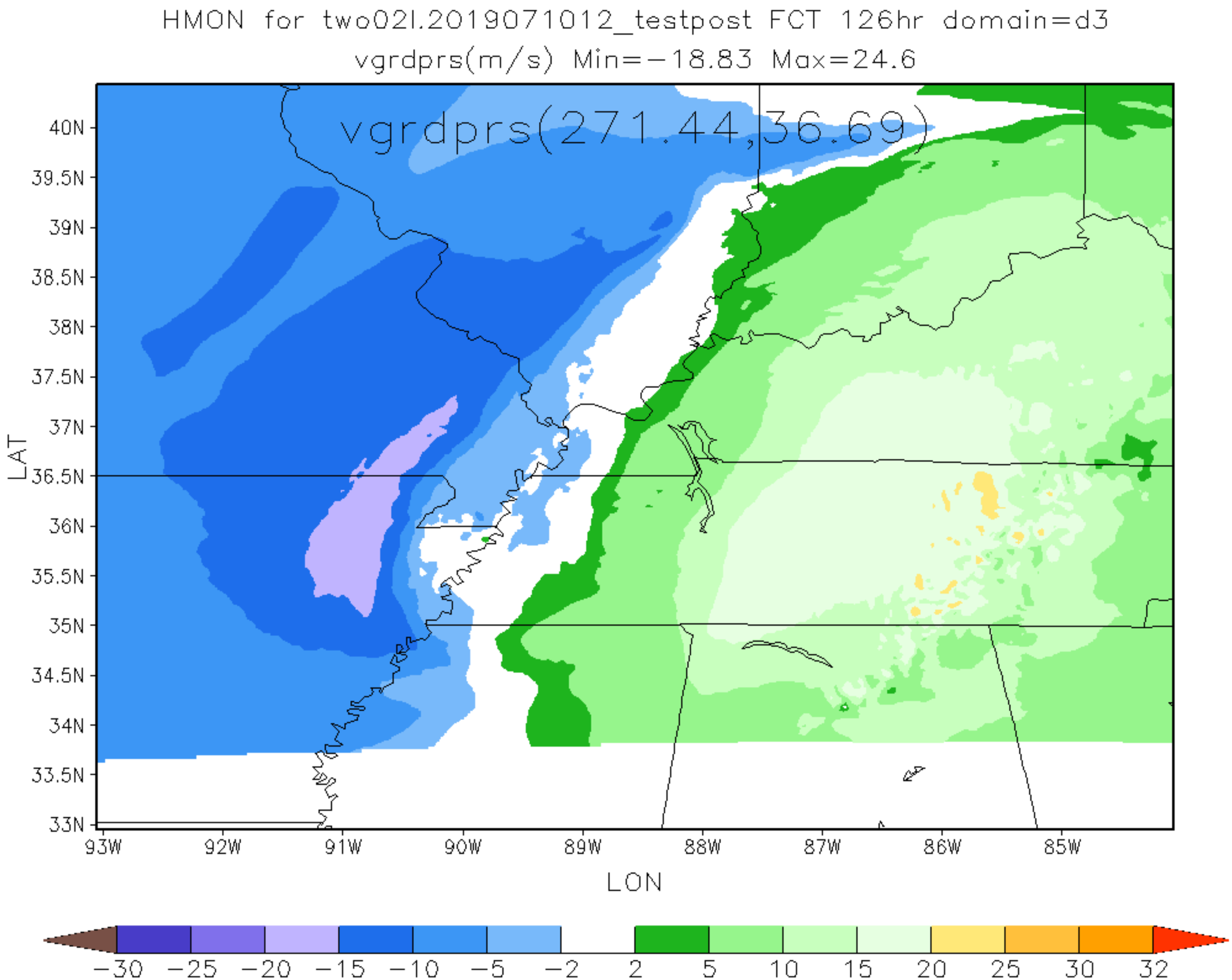
HMON for two02l.2019071012_testpost FCT 126hr domain=d3
vgrdprs(m/s) Min=−18.83 Max=24.6
vgrdprs(271.44,36.69)
40N
39.5N
39N
38.5N
38N
37.5N
37N
36.5N
36N
35.5N
35N
34.5N
34N
33.5N
33N
LAT
93W
92W
91W
90W
89W
88W
87W
86W
85W
LON
−30
−25
−20
−15
−10
−5
−2
2
5
10
15
20
25
30
32